

N



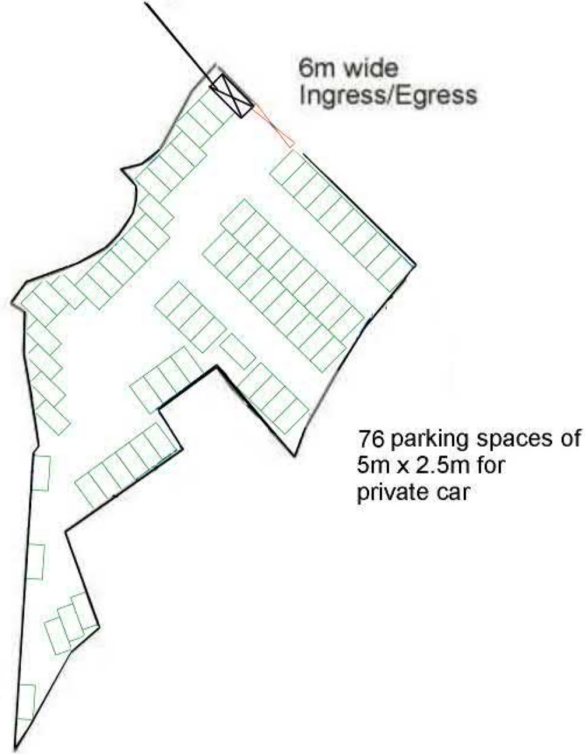
**Structure 1**

Site office

GFA: Not exceeding 36m<sup>2</sup>

Height: Not exceeding 5.5m (including a 2.5m high signage at the rooftop)

No. of storey: 1



Project 項目名稱: Proposed Temporary Public Vehicle Park for Private Car for a Period of 3 Years at Lots 389 RP, 395 S.A, 395 RP, 396 S.A, 396 RP & 398 RP in D.D. 78, Lin Ma Hang Road, North, N.T.	Drawing Title 圖目: Proposed Layout Plan	Remarks 備註:
	Drawing No. 圖號: Figure 2	Scale 比例: 1:1000

參考編號  
REFERENCE No.

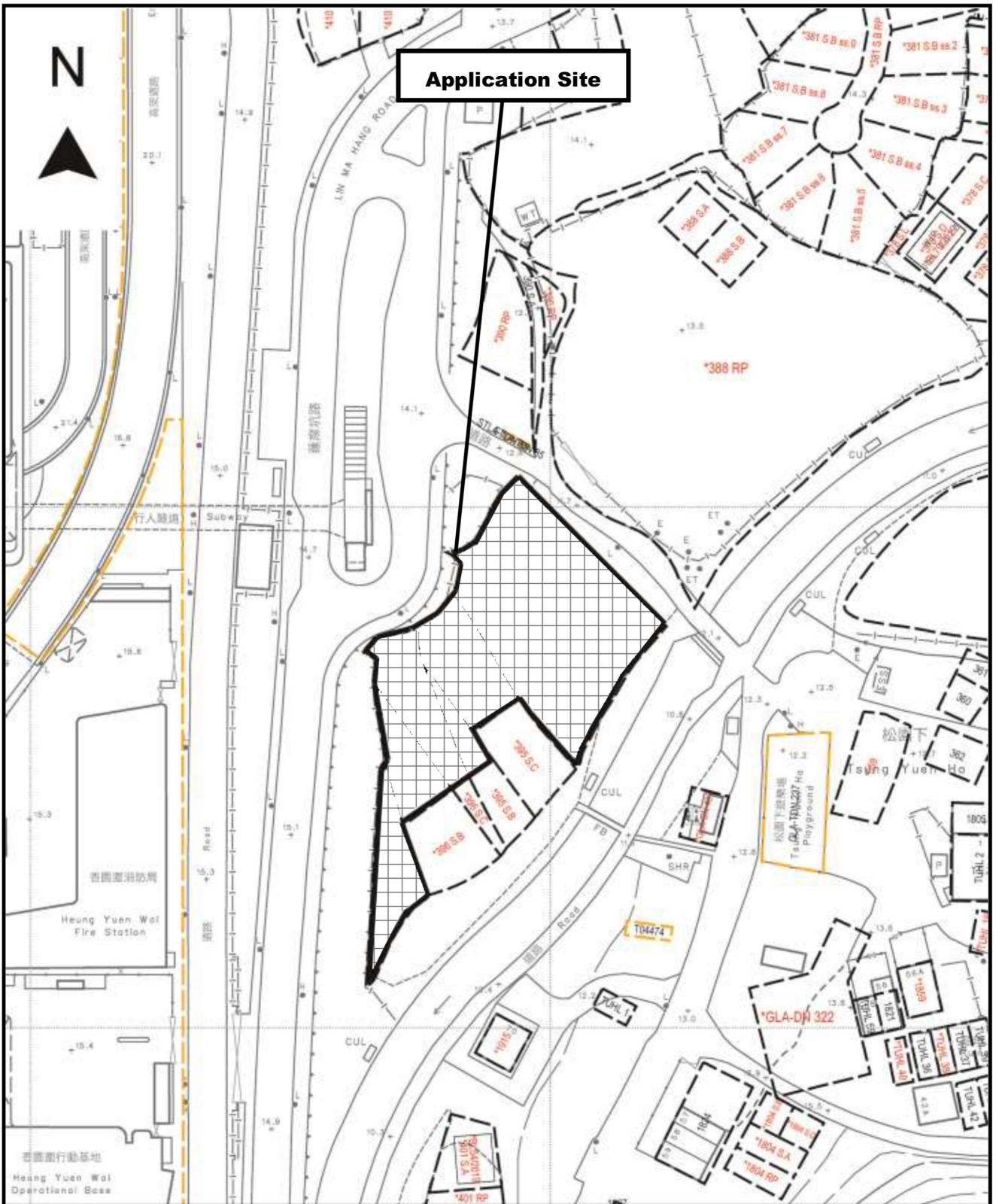
A/NE-TKLN/111


繪圖

DRAWING A-1

(來源 : 申請人於2026年1月1日呈交的資料)

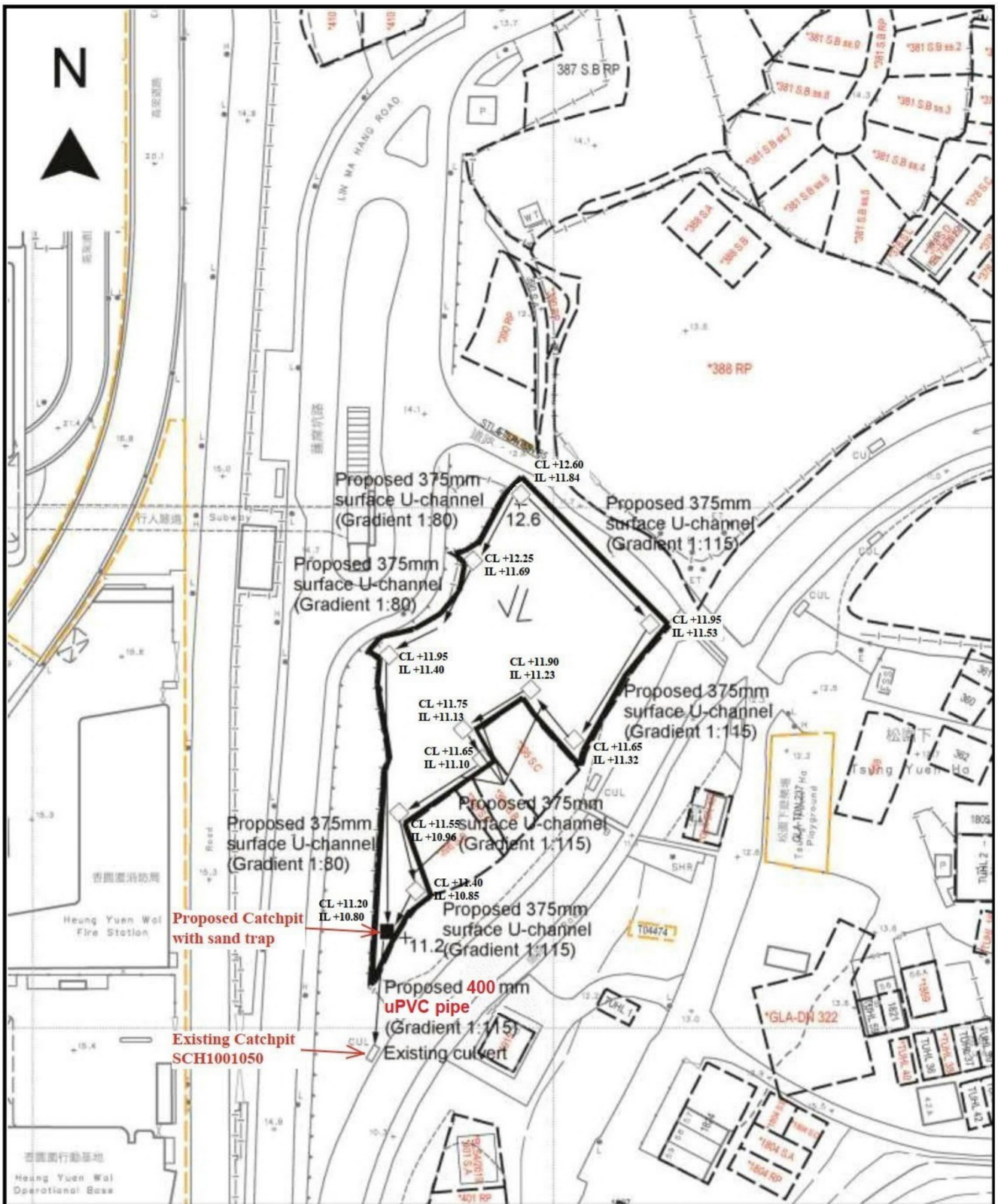
(SOURCE : APPLICANT'S SUBMISSION ON 1.1.2026)



<p>Project 項目名稱:  <b>Proposed Temporary Public Vehicle Park for Private Car for a Period of 3 Years at Lots 389 RP, 395 S.A, 395 RP, 396 S.A, 396 RP &amp; 398 RP in D.D. 78, Lin Ma Hang Road, North, N.T.</b></p>	<p>Drawing Title 圖目:  <b>Proposed Land Filling Plan</b></p> <p>Drawing No. 圖號:  <b>Figure 6</b></p>	<p>Remarks 備註:   Proposed filling of 200mm thick concrete</p> <p>Scale 比例:  <b>1:1000</b></p>
---	---	--

<p>參考編號          REFERENCE No.</p>	<p><b>A/NE-TKLN/111</b></p>	<p>繪圖 <b>DRAWING A-2</b></p>
--	-----------------------------	------------------------------

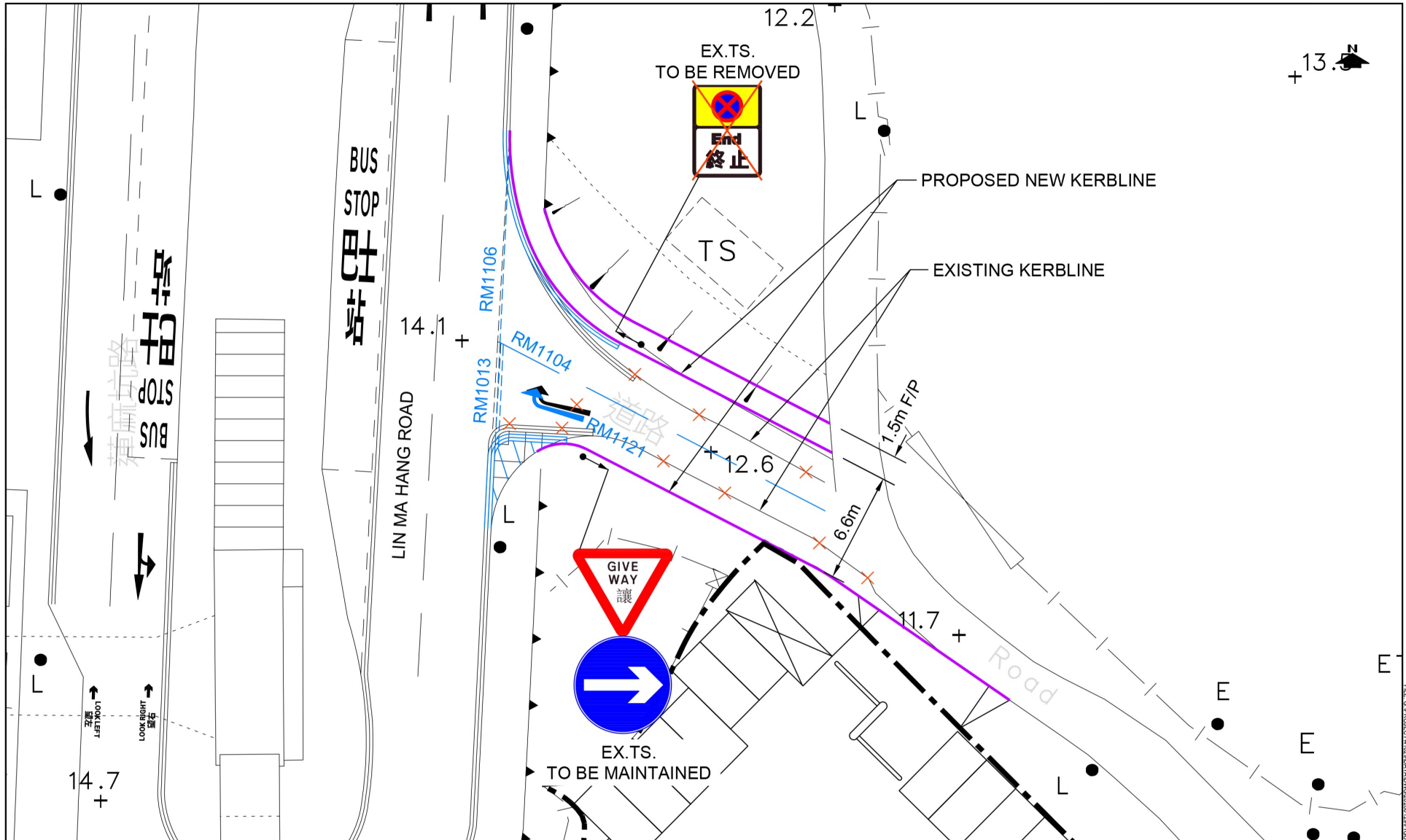
(來源 : 申請人於2025年10月20日呈交的資料)  
 (SOURCE : APPLICANT'S SUBMISSION ON 20.10.2025)



<p>Project 項目名稱:  <b>Proposed Temporary Public Vehicle Park for Private Car for a Period of 3 Years at Lots 389 RP, 395 S.A, 395 RP, 396 S.A, 396 RP &amp; 398 RP in D.D. 78, Lin Ma Hang Road, North, N.T.</b></p>	<p>Drawing Title 圖目:  <b>As-built Drainage Plan</b></p> <p>Drawing No. 圖號:  <b>Figure 3</b></p>	<p>Remarks 備註:  <input type="checkbox"/> Proposed catchpit  <input checked="" type="checkbox"/> Catchpit with sand trap  +12.6 Level (in mPD)  ⇐ Flow of surface runoff  Scale 比例:  <b>1:4000</b></p>
---	---	---

<p>參考編號  REFERENCE No.</p>	<p><b>A/NE-TKLN/111</b></p>	<p>繪圖 <b>DRAWING A-3</b></p>
--------------------------------	-----------------------------	------------------------------

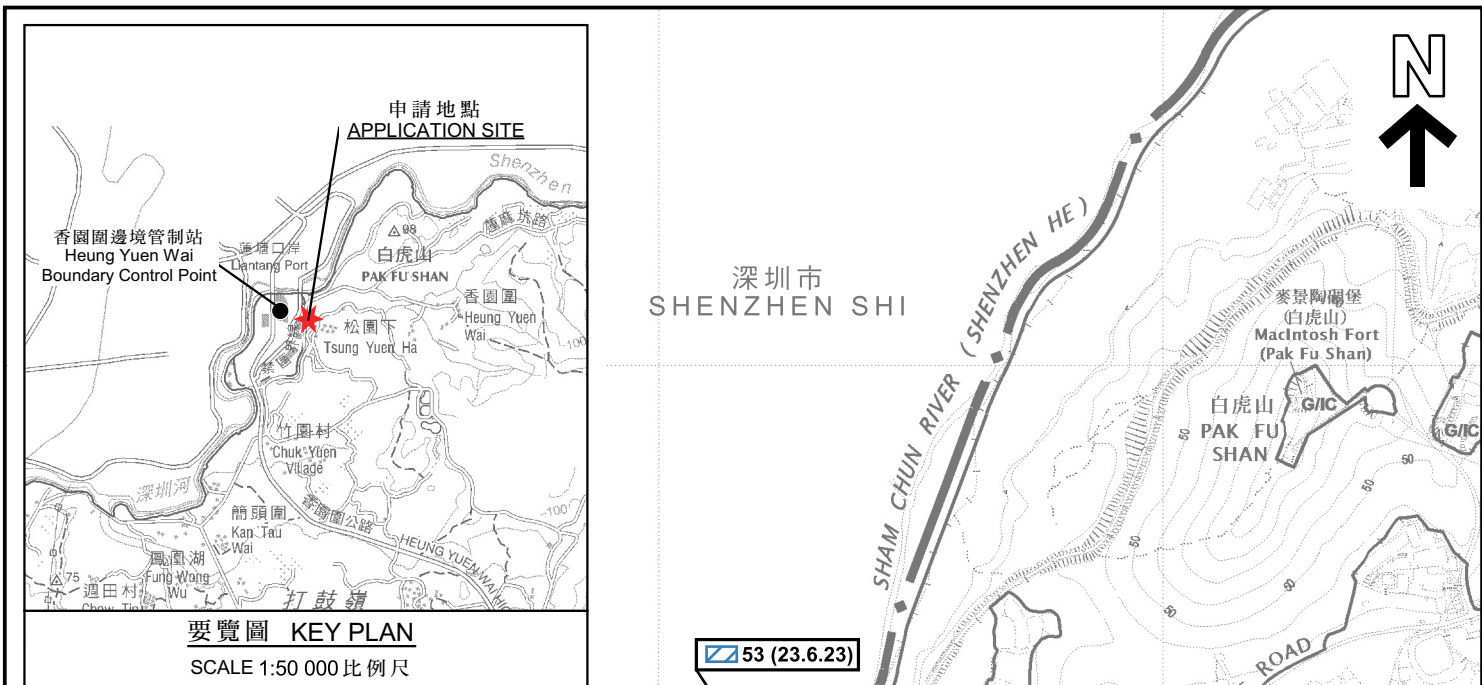
(來源 : 申請人於2025年10月15日呈交的資料)  
(SOURCE : APPLICANT'S SUBMISSION ON 15.10.2025)



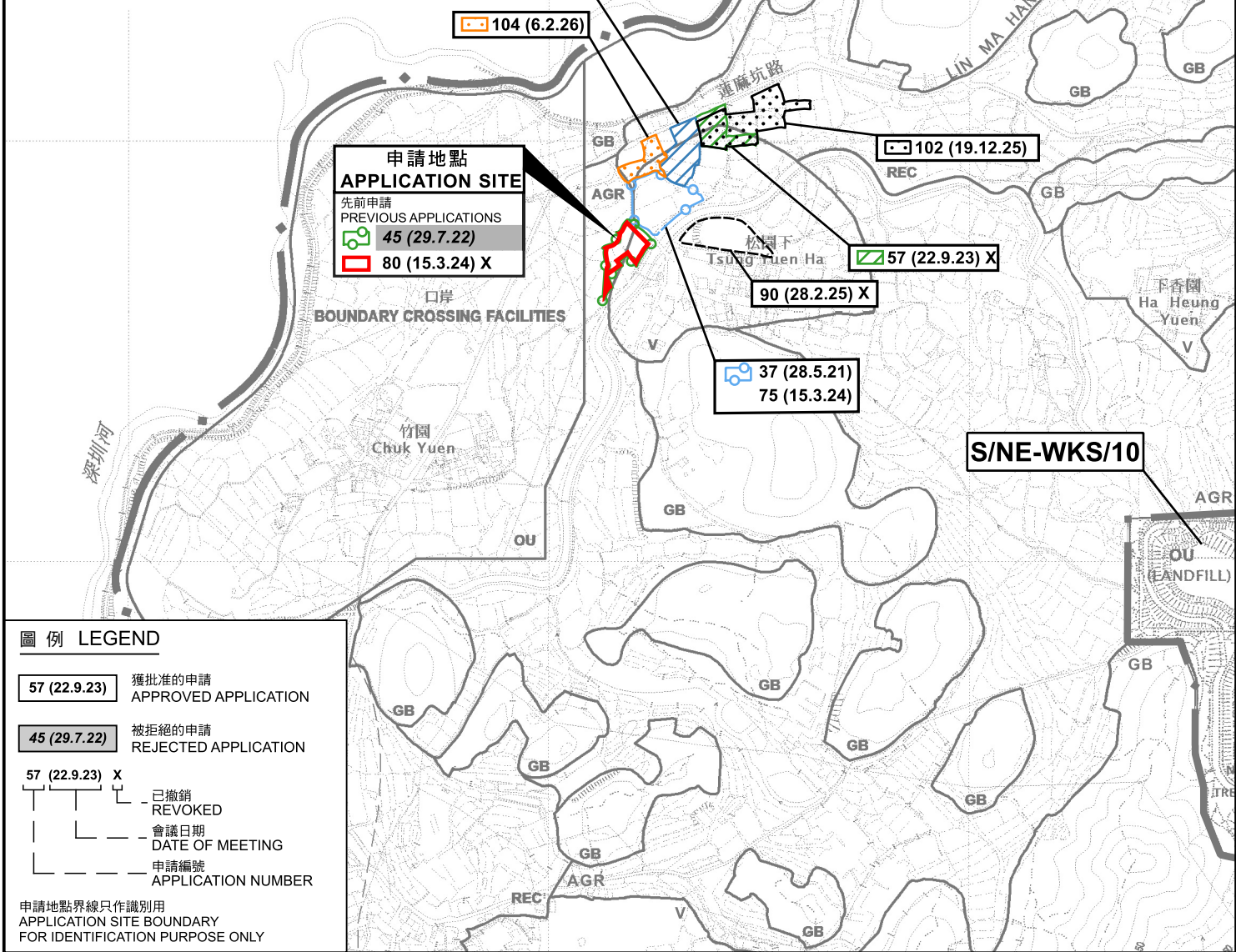
PROJECT NO. 41029		PROJECT TITLE PROPOSED TEMPORARY PUBLIC VEHICLE PARK (PRIVATE CAR ONLY) AND ASSOCIATED FILLING OF LAND FOR A PERIOD OF 3 YEARS IN "AGR" AND "V" ZONES, VARIOUS LOTS, TA KWU LING NORTH, N.T. (PLANNING APPLICATION NO. A/NE-TKLN/111)		DRAWING NO. FIGURE 1	REV. .
DESIGNED SKL	DATE FEB 2026	DRAWING TITLE		LLA 顧問有限公司 Consultancy Limited	
DRAWN CLL	SCALE 1:300 @ A4	PROPOSED ACCESS ROAD IMPROVEMENT - SCHEMATIC TRAFFIC LAYOUT		FILE: G:\PROJECT\41029\DATA\DWG\20260129\FH\FIGURE1.DWG PLOT SCALE: 1:1	
CHECKED SLN					

參考編號 REFERENCE No.	A/NE-TKLN/111	繪圖 DRAWING	DRAWING A-4
-----------------------	---------------	---------------	-------------

(來源：申請人於2026年3月3日呈交的資料)  
(SOURCE: APPLICANT'S SUBMISSION ON 3.3.2026)



要覽圖 KEY PLAN  
SCALE 1:50 000 比例尺



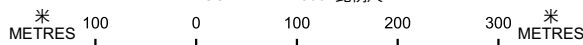
圖例 LEGEND

- 57 (22.9.23) 獲批准的申請 APPROVED APPLICATION
- 45 (29.7.22) 被拒絕的申請 REJECTED APPLICATION
- 57 (22.9.23) X 已撤銷 REVOKED
- 會議日期 DATE OF MEETING
- 申請編號 APPLICATION NUMBER

申請地點界線只作識別用  
APPLICATION SITE BOUNDARY  
FOR IDENTIFICATION PURPOSE ONLY

位置圖 LOCATION PLAN

臨時公眾停車場(只限私家車)及相關填土工程(為期3年)  
新界打鼓嶺北丈量約份第78約地段第389號餘段、第395號A分段、  
第395號餘段、第396號A分段、第396號餘段及第398號餘段  
TEMPORARY PUBLIC VEHICLE PARK (PRIVATE CARS ONLY) AND  
ASSOCIATED FILLING OF LAND FOR A PERIOD OF THREE YEARS  
LOTS 389 RP, 395 S.A, 395 RP, 396 S.A, 396 RP AND  
398 RP IN D.D. 78, TA KWU LING NORTH, N.T.  
SCALE 1:7 500 比例尺

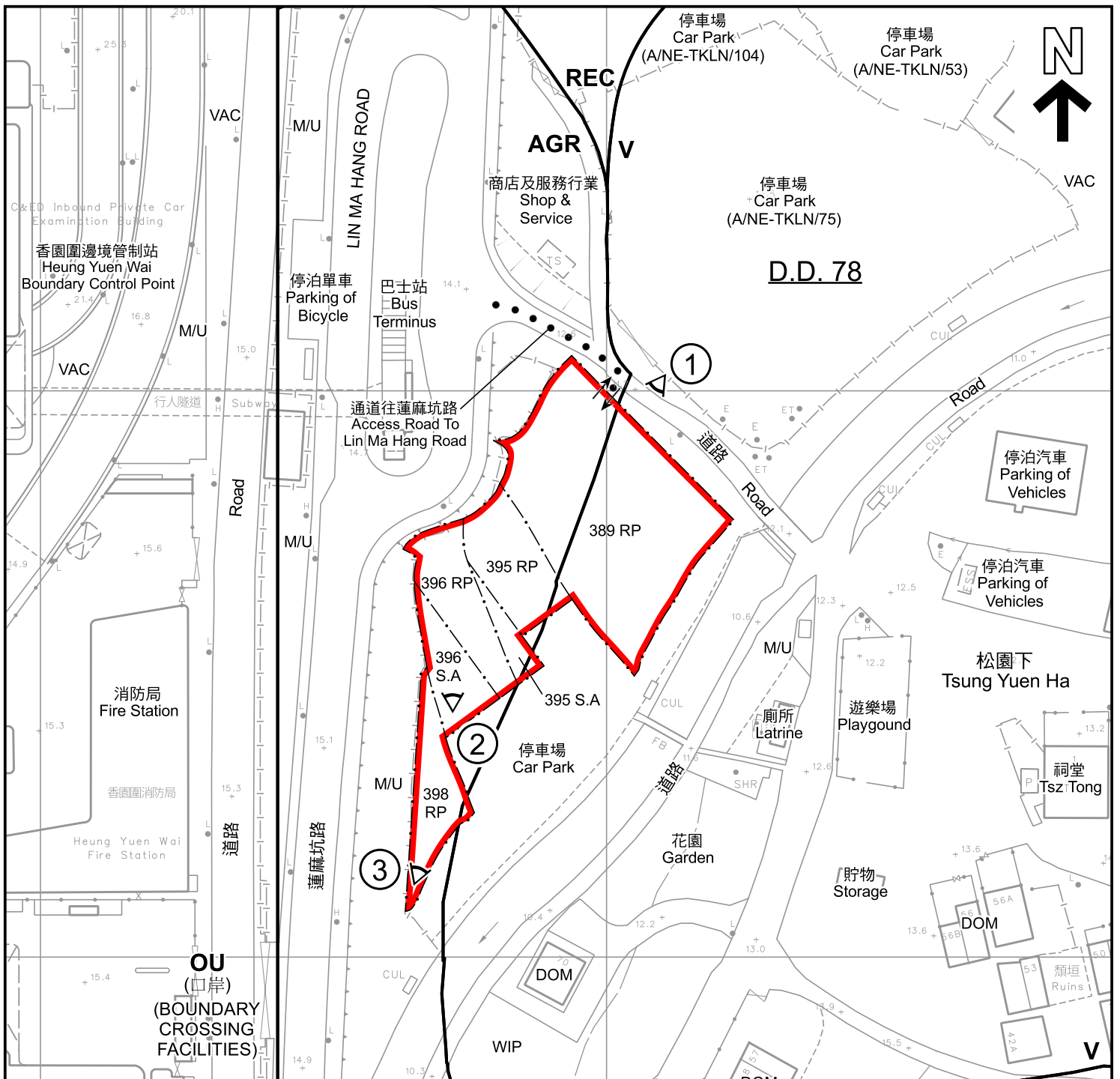


規劃署  
Planning Department




參考編號  
REFERENCE No.  
A/NE-TKLN/111

圖 PLAN  
A-1

本摘要圖於2026年3月31日擬備，  
所根據的資料為：  
於2016年5月3日核准的  
分區計劃大綱圖編號S/NE-TKLN/2及  
於2009年10月6日核准的  
分區計劃大綱圖編號S/NE-WKS/10  
EXTRACT PLAN PREPARED ON 31.3.2026  
BASED ON OUTLINE ZONING PLANS No.  
S/NE-TKLN/2 APPROVED ON 3.5.2016 AND  
S/NE-WKS/10 APPROVED ON 6.10.2009



**圖例 LEGEND**

- |  |   |   |   |
|--|---|---|---|
|  | 申請地點 (界線只作識別用)<br>APPLICATION SITE (BOUNDARY FOR IDENTIFICATION PURPOSE ONLY) | DOM   | 住用構築物<br>DOMESTIC STRUCTURE             |
| <b>AGR</b>   | 農業<br>AGRICULTURE   | M/U   | 荒地<br>UNUSED LAND                       |
| <b>GB</b>  | 綠化地帶<br>GREEN BELT  | VAC   | 空置<br>VACANT                            |
| <b>OU</b>  | 其他指定用途<br>OTHER SPECIFIED USES  | WIP   | 施工中<br>WORKS IN PROGRESS                |
| <b>REC</b>   | 康樂<br>RECREATION  |  | 入口/出口<br>INGRESS / EGRESS               |
| <b>V</b>   | 鄉村式發展<br>VILLAGE TYPE DEVELOPMENT   |  | 實地照片的觀景點<br>VIEWING POINT OF SITE PHOTO |


**註釋 Notes :**

2026年3月13日勘测的土地用途  
Land uses shown on this plan are in accordance with the land use survey conducted by the Planning Department on 13.3.2026

**平面圖 SITE PLAN**

本摘要圖於2026年3月31日擬備，  
所根據的資料為測量圖編號  
3-NW-8D  
EXTRACT PLAN PREPARED ON 31.3.2026  
BASED ON SURVEY SHEET No.  
3-NW-8D

臨時公眾停車場(只限私家車)及相關填土工程(為期3年)  
新界打鼓嶺北丈量約份第78約地段第389號餘段、第395號A分段、  
第395號餘段、第396號A分段、第396號餘段及第398號餘段  
TEMPORARY PUBLIC VEHICLE PARK (PRIVATE CARS ONLY) AND  
ASSOCIATED FILLING OF LAND FOR A PERIOD OF THREE YEARS  
LOTS 389 RP, 395 S.A, 395 RP, 396 S.A, 396 RP AND  
398 RP IN D.D. 78, TA KWU LING NORTH, N.T.  
SCALE 1 : 1 000 比例尺



**規劃署**  
Planning Department

參考編號  
REFERENCE No.  
A/NE-TKLN/111

圖 PLAN  
A-2

深圳市  
SHENZHEN SHI



圖例 LEGEND

 申請地點 (界線只作識別用)  
APPLICATION SITE (BOUNDARY FOR IDENTIFICATION PURPOSE ONLY)

航攝照片 AERIAL PHOTO

臨時公眾停車場 (只限私家車) 及相關填土工程 (為期3年)  
新界打鼓嶺北丈量約份第78約地段第389號餘段、第395號A分段、  
第395號餘段、第396號A分段、第396號餘段及第398號餘段  
TEMPORARY PUBLIC VEHICLE PARK (PRIVATE CARS ONLY) AND  
ASSOCIATED FILLING OF LAND FOR A PERIOD OF THREE YEARS  
LOTS 389 RP, 395 S.A, 395 RP, 396 S.A, 396 RP AND  
398 RP IN D.D. 78, TA KWU LING NORTH, N.T.



規劃署  
Planning Department

參考編號  
REFERENCE No.  
A/NE-TKLN/111

圖 PLAN  
A-3a

本摘要圖於2026年3月27日擬備，  
所根據的資料為地政總署於2024年12月30日  
拍得的航攝照片編號E246090C\_R  
EXTRACT PLAN PREPARED ON 27.3.2026  
BASED ON AERIAL PHOTO No. E246090C\_R  
TAKEN ON 30.12.2024 BY  
LANDS DEPARTMENT



**圖例 LEGEND**



申請地點 (界線只作識別用)  
APPLICATION SITE (BOUNDARY FOR IDENTIFICATION PURPOSE ONLY)

本摘要圖於2026年3月27日擬備，  
所根據的資料於2026年3月13日  
拍得的無人機照片  
EXTRACT PLAN PREPARED ON 27.3.2026  
BASED ON  
UNMANNED AERIAL VEHICLE PHOTO  
TAKEN ON 13.3.2026

**無人機照片  
UNMANNED AERIAL VEHICLE PHOTO**

臨時公眾停車場 (只限私家車) 及相關填土工程 (為期3年)  
新界打鼓嶺北丈量約份第78約地段第389號餘段、第395號A分段、  
第395號餘段、第396號A分段、第396號餘段及第398號餘段  
TEMPORARY PUBLIC VEHICLE PARK (PRIVATE CARS ONLY) AND  
ASSOCIATED FILLING OF LAND FOR A PERIOD OF THREE YEARS  
LOTS 389 RP, 395 S.A, 395 RP, 396 S.A, 396 RP AND  
398 RP IN D.D. 78, TA KWU LING NORTH, N.T.



**規劃署  
Planning Department**

參考編號  
REFERENCE No.  
A/NE-TKLN/111

**圖 PLAN  
A-3b**



申請地點界線只作識別用  
APPLICATION SITE BOUNDARY FOR IDENTIFICATION PURPOSE ONLY

### 實地照片 SITE PHOTOS

臨時公眾停車場(只限私家車)及相關填土工程(為期3年)  
新界打鼓嶺北丈量約份第78約地段第389號餘段、第395號A分段、  
第395號餘段、第396號A分段、第396號餘段及第398號餘段  
TEMPORARY PUBLIC VEHICLE PARK (PRIVATE CARS ONLY) AND  
ASSOCIATED FILLING OF LAND FOR A PERIOD OF THREE YEARS  
LOTS 389 RP, 395 S.A, 395 RP, 396 S.A, 396 RP AND  
398 RP IN D.D. 78, TA KWU LING NORTH, N.T.



規劃署  
Planning Department

參考編號  
REFERENCE No.  
A/NE-TKLN/111

圖 PLAN  
A-4

本圖於2026年3月27日擬備，  
所根據的資料為攝於2026年3月13日  
的實地照片  
PLAN PREPARED ON 27.3.2026  
BASED ON SITE PHOTOS TAKEN ON  
13.3.2026