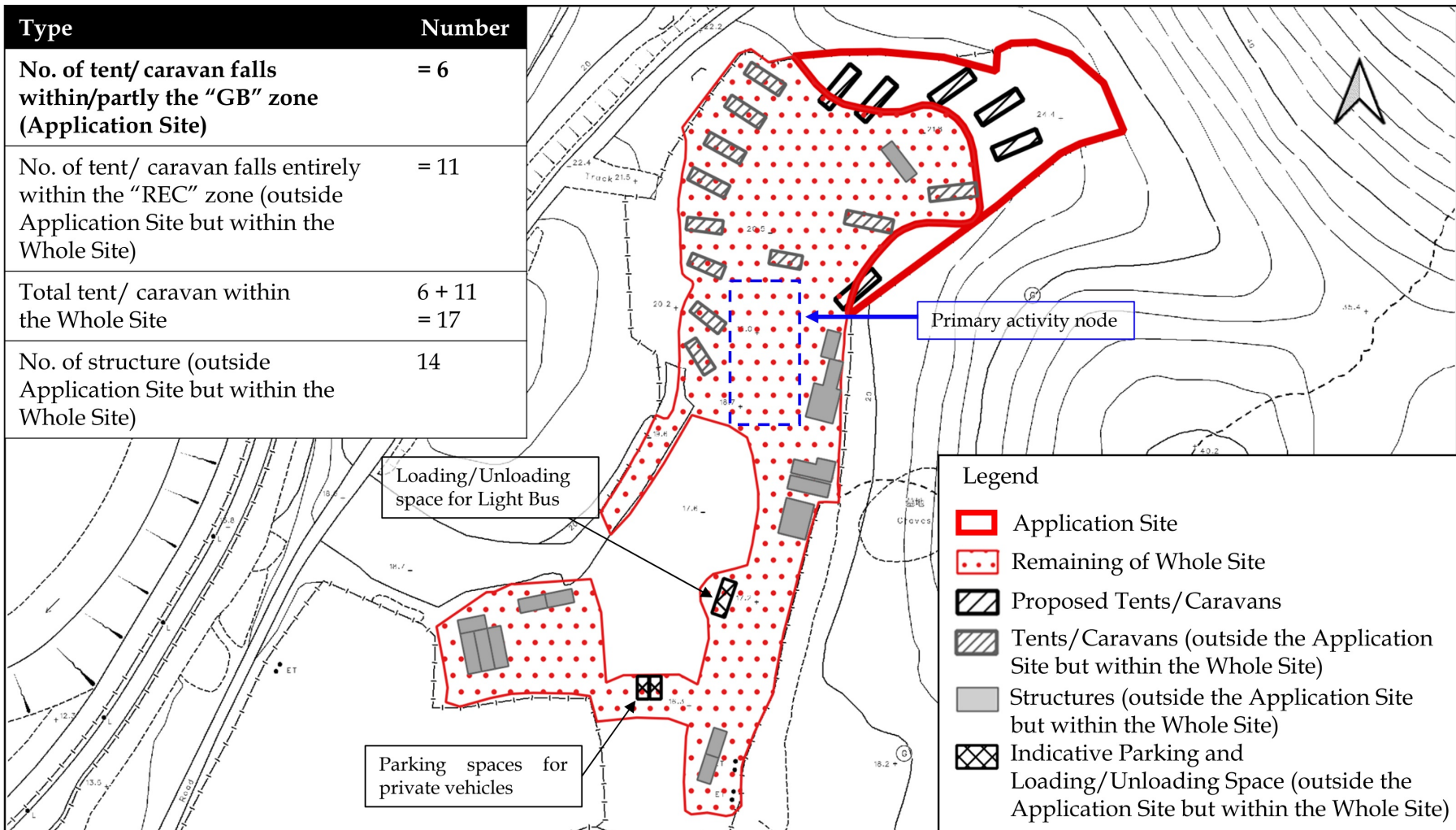


Type	Number
No. of tent/ caravan falls within/partly the "GB" zone (Application Site)	= 6
No. of tent/ caravan falls entirely within the "REC" zone (outside Application Site but within the Whole Site)	= 11
Total tent/ caravan within the Whole Site	6 + 11 = 17
No. of structure (outside Application Site but within the Whole Site)	14



**Legend**

- Application Site
- Remaining of Whole Site
- Proposed Tents/Caravans
- Tents/Caravans (outside the Application Site but within the Whole Site)
- Structures (outside the Application Site but within the Whole Site)
- Indicative Parking and Loading/Unloading Space (outside the Application Site but within the Whole Site)

**LCH Planning and Development Consultants Limited**

Figure 5 : Layout Plan  
(For reference only. Not to scale.)

Section 16 Application for Proposed Temporary Holiday Camp for a Period of 3 Years at Lot Nos. 21 (Part) and 22 (Part) in Demarcation District 80

(Source: HK GEODATA STORE & Town Planning Board, HKSAR Government)

參考編號 REFERENCE No.	A/NE-TKLN/122	繪圖 DRAWING A-1
-----------------------	---------------	-------------------

(來源：申請人於2026年4月10日提交的資料)  
(SOURCE: APPLICANT'S SUBMISSION ON 10.4.2026)

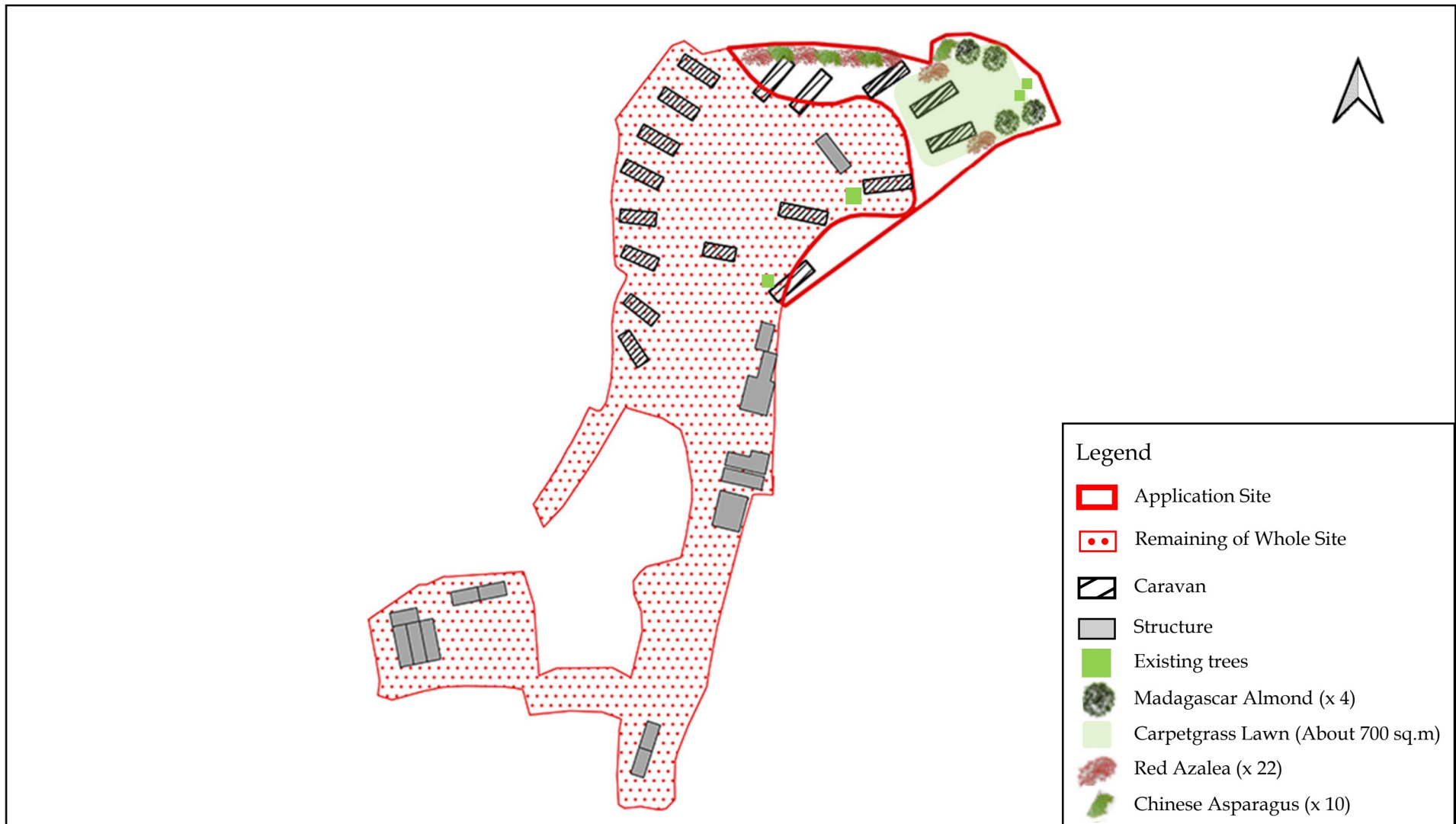


Figure 2 : Indicative Planting Proposal

(For reference only. Not to scale.)

Section 16 Application for Proposed Temporary Holiday Camp for a Period of 3 Years at Lot Nos. 21 (Part) and 22 (Part) in Demarcation District 80

(Source: HK GEODATA STORE, HKSAR Government)

參考編號  
REFERENCE No.

A/NE-TKLN/122

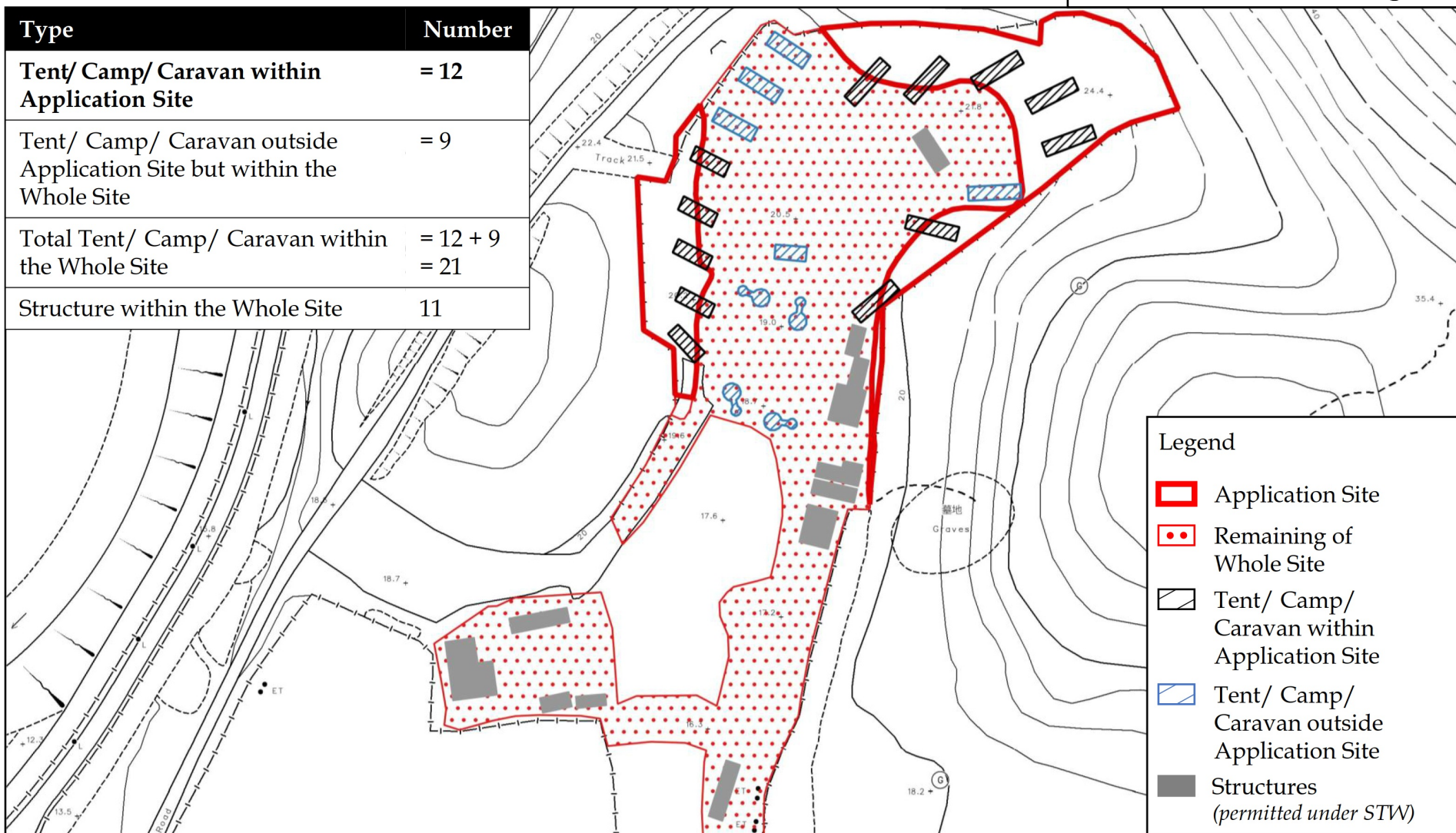
繪圖

DRAWING A-2

(來源：申請人於2026年4月8日呈交的資料)

(SOURCE : APPLICANT'S SUBMISSION ON 8.4.2026)

Type	Number
Tent/ Camp/ Caravan within Application Site	= 12
Tent/ Camp/ Caravan outside Application Site but within the Whole Site	= 9
Total Tent/ Camp/ Caravan within the Whole Site	= 12 + 9 = 21
Structure within the Whole Site	11



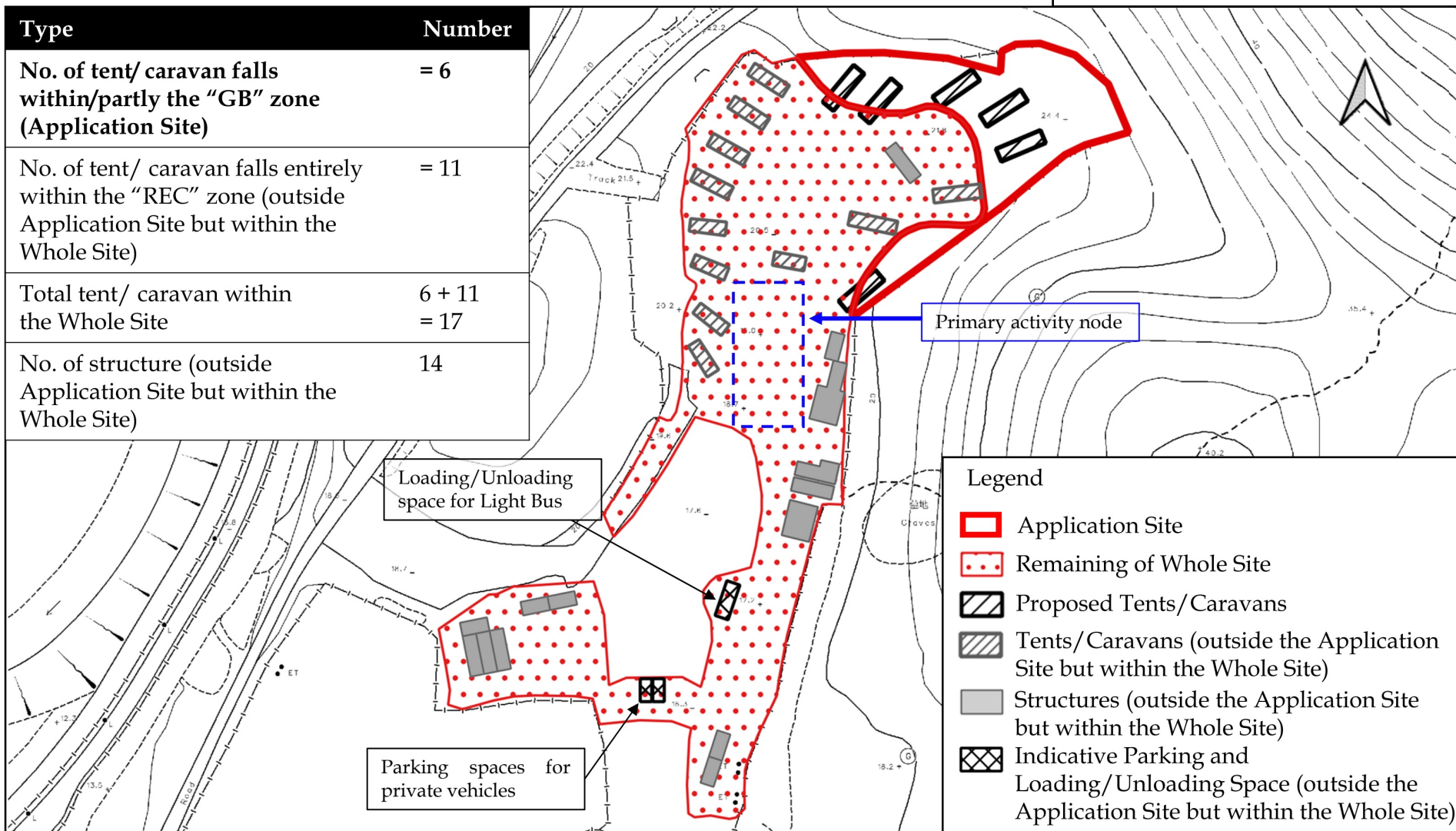
**LCH Planning and Development Consultants Limited**

Figure 5 : Indicative Tent/ Camp/ Caravan Layout Plan  
(For reference only. Not to scale.)

Section 16 Application for Proposed Temporary Holiday Camp for a Period of 3 Years and Associated Filling of Land at Demarcation District No. 80 Lot Nos. 20 RP (Part), 21 (Part), 22 (Part), 23 (Part), and 25 (Part)  
(Source: HK GEODATA STORE & Town Planning Board, HKSAR Government)

(來源：申請人於2025年3月27日呈交的資料)  
(SOURCE: APPLICANT'S SUBMISSION ON 27.3.2025)

Type	Number
No. of tent/ caravan falls within/partly the "GB" zone (Application Site)	= 6
No. of tent/ caravan falls entirely within the "REC" zone (outside Application Site but within the Whole Site)	= 11
Total tent/ caravan within the Whole Site	6 + 11 = 17
No. of structure (outside Application Site but within the Whole Site)	14



**LCH Planning and Development Consultants Limited**

Figure 5 : Layout Plan  
(For reference only. Not to scale.)

Section 16 Application for Proposed Temporary Holiday Camp for a Period of 3 Years at Lot Nos. 21 (Part) and 22 (Part) in Demarcation District 80  
(Source: HK GEODATA STORE & Town Planning Board, HKSAR Government)

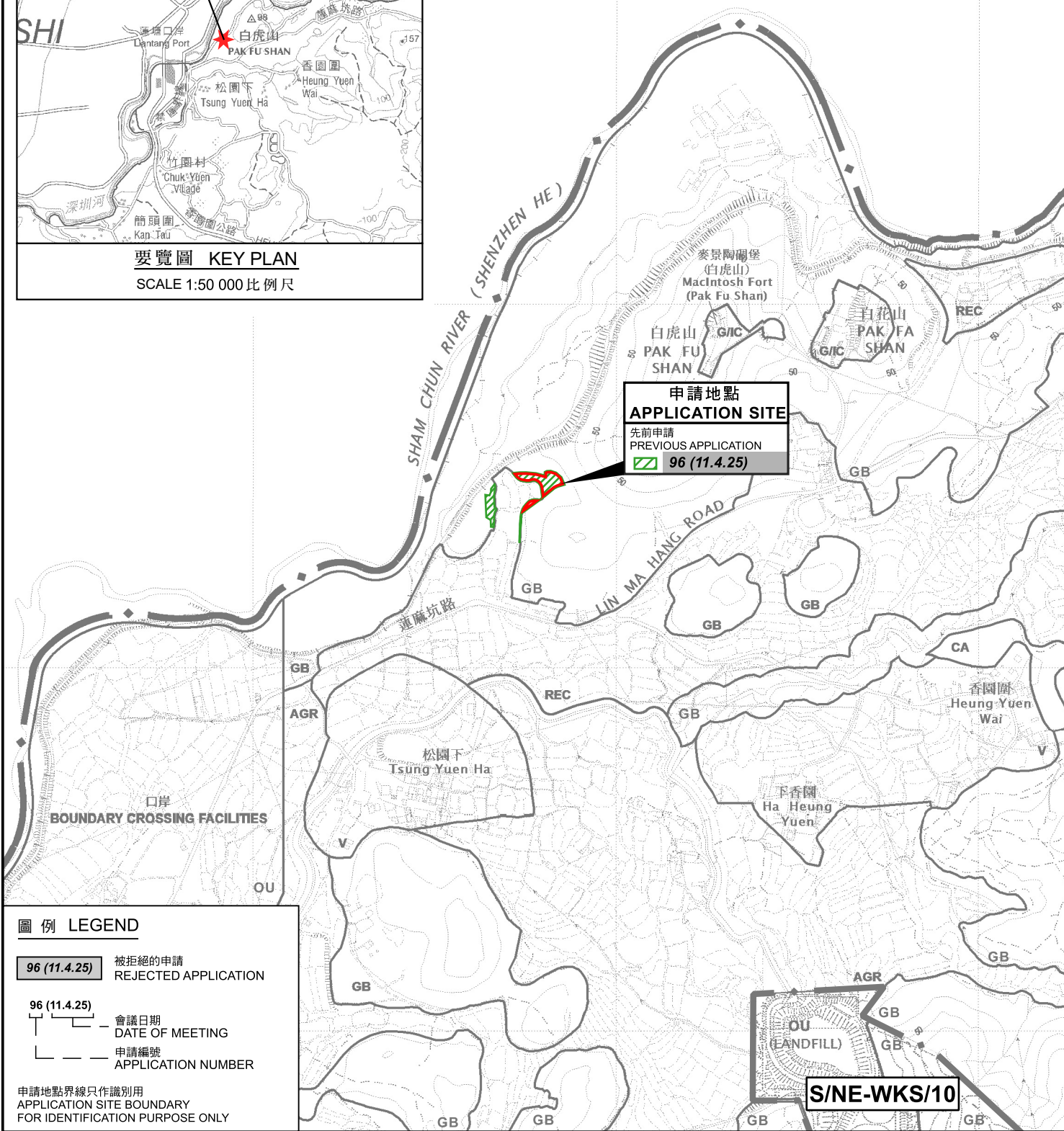
(來源：申請人於2026年4月10日呈交的資料)  
(SOURCE: APPLICANT'S SUBMISSION ON 10.4.2026)



深圳市  
SHENZHEN SHI



要覽圖 KEY PLAN  
SCALE 1:50 000 比例尺



圖例 LEGEND

96 (11.4.25) 被拒絕的申請  
REJECTED APPLICATION

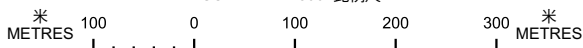
96 (11.4.25) 會議日期  
DATE OF MEETING

申請編號  
APPLICATION NUMBER

申請地點界線只作識別用  
APPLICATION SITE BOUNDARY  
FOR IDENTIFICATION PURPOSE ONLY

位置圖 LOCATION PLAN

臨時度假營(為期3年)  
打鼓嶺北丈量約份第80約地段第21號(部分)及第22號(部分)  
TEMPORARY HOLIDAY CAMP FOR A PERIOD OF 3 YEARS  
LOTS 21 (PART) AND 22 (PART) IN D.D. 80,  
TA KWU LING NORTH  
SCALE 1:7 500 比例尺

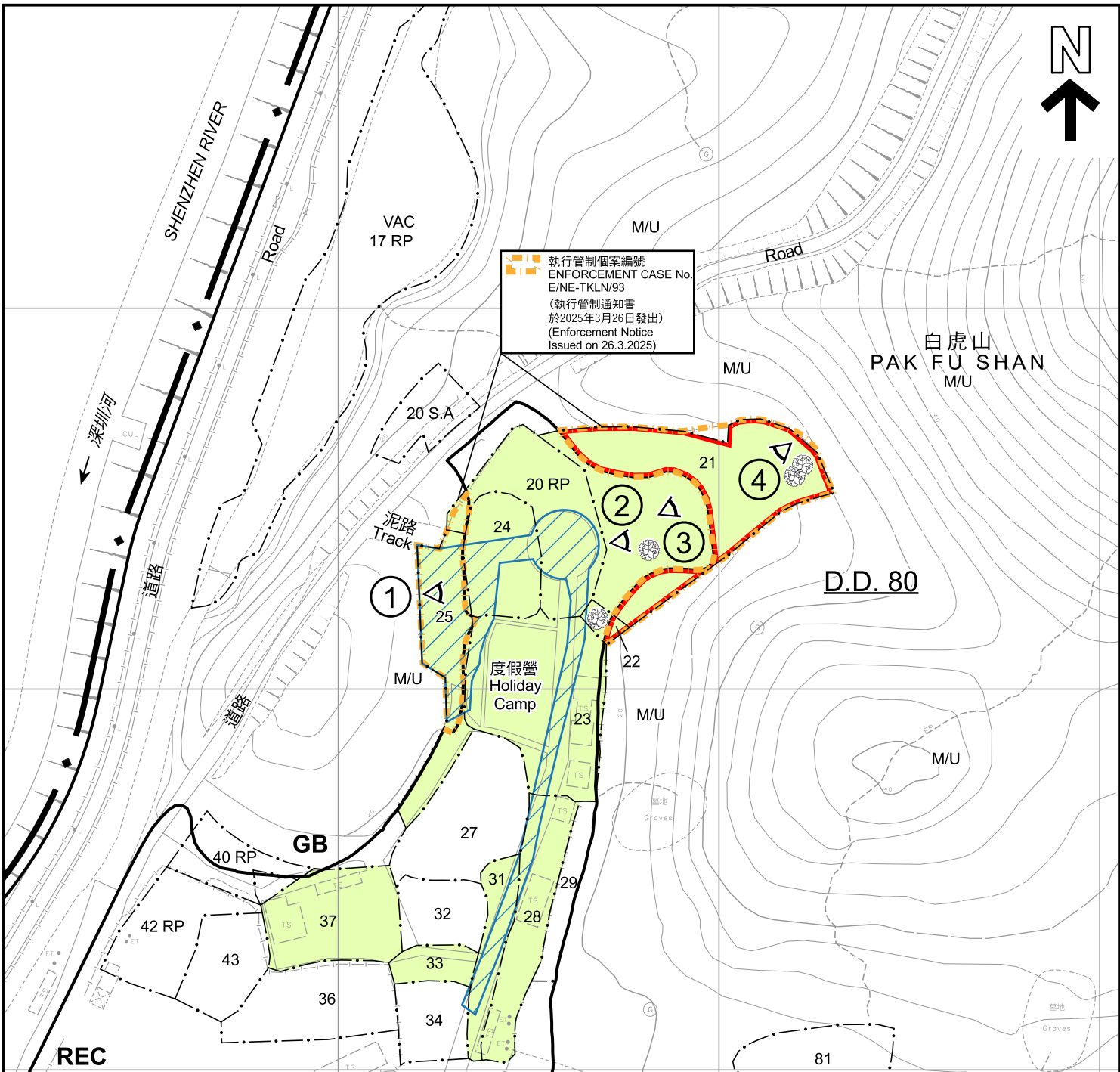


規劃署  
Planning Department

參考編號  
REFERENCE No.  
A/NE-TKLN/122

圖 PLAN  
A-1

本摘要圖於2026年3月25日擬備，  
所根據的資料為：  
於2016年5月3日核准的  
分區計劃大綱圖編號S/NE-TKLN/2及  
於2009年10月6日核准的  
分區計劃大綱圖編號S/NE-WKS/10  
EXTRACT PLAN PREPARED ON 25.3.2026  
BASED ON OUTLINE ZONING PLANS No.  
S/NE-TKLN/2 APPROVED ON 3.5.2016 AND  
S/NE-WKS/10 APPROVED ON 6.10.2009



執行管制個案編號  
ENFORCEMENT CASE No.  
E/NE-TKLN/93  
(執行管制通知書  
於2025年3月26日發出)  
(Enforcement Notice  
Issued on 26.3.2025)

**圖例 LEGEND**

	申請地點 APPLICATION SITE		綠化地帶 GREEN BELT
	短期豁免書編號1638 SHORT TERM WAIVER No. 1638		康樂 RECREATION
	賓館(度假營)牌照範圍 GUEST HOUSE (HOLIDAY CAMP) LICENCE AREA		荒地 UNUSED LAND
	現有樹木 EXISTING TREE		空置 VACANT
	實地照片的觀景點 VIEWING POINT OF SITE PHOTO		

界線只作識別用  
BOUNDARY FOR IDENTIFICATION PURPOSE ONLY




**註釋 Notes :**

2026年3月13日勘测的土地用途  
Land uses shown on this plan are in accordance with the land use survey  
conducted by the Planning Department on 13.3.2026

**平面圖 SITE PLAN**

臨時度假營(為期3年)  
打鼓嶺北丈量約份第80約地段第21號(部分)及第22號(部分)  
TEMPORARY HOLIDAY CAMP FOR A PERIOD OF 3 YEARS  
LOTS 21 (PART) AND 22 (PART) IN D.D. 80,  
TA KWU LING NORTH



**規劃署**  
Planning Department

參考編號  
REFERENCE No.  
A/NE-TKLN/122

圖 PLAN  
A-2

本摘要圖於2026年4月15日擬備，  
所根據的資料為測量圖編號  
3-NW-8B、8D、9A及9C  
EXTRACT PLAN PREPARED ON 15.4.2026  
BASED ON SURVEY SHEETS No.  
3-NW-8B, 8D, 9A & 9C

深圳市  
SHENZHEN  
SHI



圖例 LEGEND



申請地點 (界線只作識別用)  
APPLICATION SITE (BOUNDARY FOR  
IDENTIFICATION PURPOSE ONLY)

本摘要圖於2026年4月9日擬備，  
所根據的資料為地政總署於2024年12月30日  
拍得的航攝照片編號E246392C\_R  
EXTRACT PLAN PREPARED ON 9.4.2026  
BASED ON AERIAL PHOTO No. E246392C\_R  
TAKEN ON 30.12.2024 BY  
LANDS DEPARTMENT

航攝照片 AERIAL PHOTO

臨時度假營 (為期3年)  
打鼓嶺北丈量約份第80約地段第21號 (部分) 及第22號 (部分)  
TEMPORARY HOLIDAY CAMP FOR A PERIOD OF 3 YEARS  
LOTS 21 (PART) AND 22 (PART) IN D.D. 80,  
TA KWU LING NORTH



規劃署  
Planning Department

參考編號  
REFERENCE No.  
A/NE-TKLN/122

圖 PLAN  
A-3a



圖例 LEGEND



申請地點 (界線只作識別用)  
APPLICATION SITE (BOUNDARY FOR  
IDENTIFICATION PURPOSE ONLY)

本摘要圖於2026年3月31日擬備，  
所根據的資料為於2026年3月13日  
拍得的無人機照片  
EXTRACT PLAN PREPARED ON 31.3.2026  
BASED ON  
UNMANNED AERIAL VEHICLE PHOTO  
TAKEN ON 13.3.2026

無人機照片  
UNMANNED AERIAL VEHICLE PHOTO

臨時度假營 (為期3年)  
打鼓嶺北丈量約份第80約地段第21號 (部分) 及第22號 (部分)  
TEMPORARY HOLIDAY CAMP FOR A PERIOD OF 3 YEARS  
LOTS 21 (PART) AND 22 (PART) IN D.D. 80,  
TA KWU LING NORTH



規劃署  
Planning Department

參考編號  
REFERENCE No.  
A/NE-TKLN/122

圖 PLAN  
A-3b

1



申請地點界線只作識別用  
APPLICATION SITE BOUNDARY FOR IDENTIFICATION PURPOSE ONLY

實地照片 SITE PHOTO

本圖於2026年3月25日擬備，  
所根據的資料為攝於2026年3月13日  
的實地照片  
PLAN PREPARED ON 25.3.2026  
BASED ON SITE PHOTO TAKEN ON  
13.3.2026

臨時度假營(為期3年)  
打鼓嶺北丈量約份第80約地段第21號(部分)及第22號(部分)  
TEMPORARY HOLIDAY CAMP FOR A PERIOD OF 3 YEARS  
LOTS 21 (PART) AND 22 (PART) IN D.D. 80,  
TA KWU LING NORTH



規劃署  
Planning Department

參考編號  
REFERENCE No.  
A/NE-TKLN/122

圖 PLAN  
A-4a



申請地點界線只作識別用  
APPLICATION SITE BOUNDARY FOR IDENTIFICATION PURPOSE ONLY

**實地照片 SITE PHOTOS**

臨時度假營(為期3年)

打鼓嶺北丈量約份第80約地段第21號(部分)及第22號(部分)  
TEMPORARY HOLIDAY CAMP FOR A PERIOD OF 3 YEARS  
LOTS 21 (PART) AND 22 (PART) IN D.D. 80,  
TA KWU LING NORTH



規劃署  
Planning Department

參考編號  
REFERENCE No.  
A/NE-TKLN/122

圖 PLAN  
A-4b

本圖於2026年3月25日擬備，  
所根據的資料為攝於2026年3月13日  
的實地照片  
PLAN PREPARED ON 25.3.2026  
BASED ON SITE PHOTOS TAKEN ON  
13.3.2026