



-  Subject Site
-  Vehicular Access

Subject Site and Its Surroundings
 (Base Plan Extracted from the Topographic Map (1:5000))
 No. 6-NW-A)

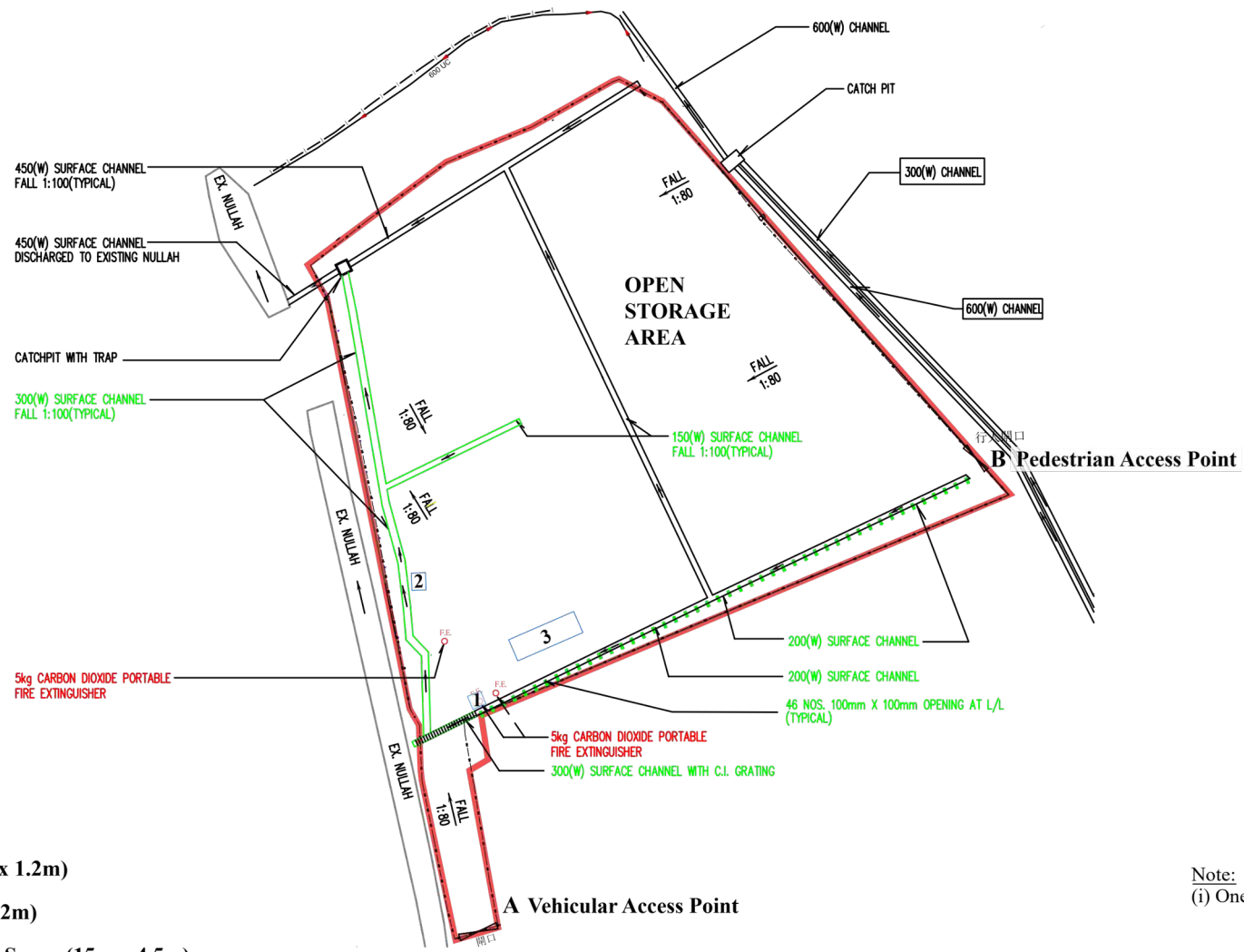
Figure 3

1:7500

VISION
 弘域城市規劃顧問有限公司
 VISION PLANNING CONSULTANTS LTD.

(摘錄自申請人於 10. 3. 2026 提交的申請書)
 (Extract from Applicant's
 Submission of 10.3.2026)

參考編號 REFERENCE No. A/HSK/603	繪圖 DRAWING A-1
------------------------------------	-------------------



Legend

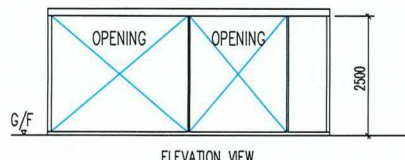
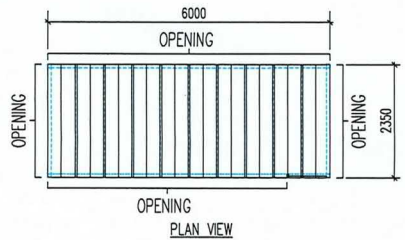
- Application Site
- Fencing
- 1 Guard room (1.5m x 1.2m)
- 2 Washroom (3m x 1.2m)
- 3 Loading/Unloading Space (15m x 4.5m)

Note:
(i) One L/UL space added

Proposed (Existing) Layout Plan	Figure 5	弘域城市規劃顧問有限公司 VISION PLANNING CONSULTANTS LTD.
	N.T.S	

(摘錄自申請人於 10.3.2026 提交的申請書)
(Extract from Applicant's Submission of 10.3.2026)

參考編號 REFERENCE No. A/HSK/603	繪圖 DRAWING A-2
---	--------------------------

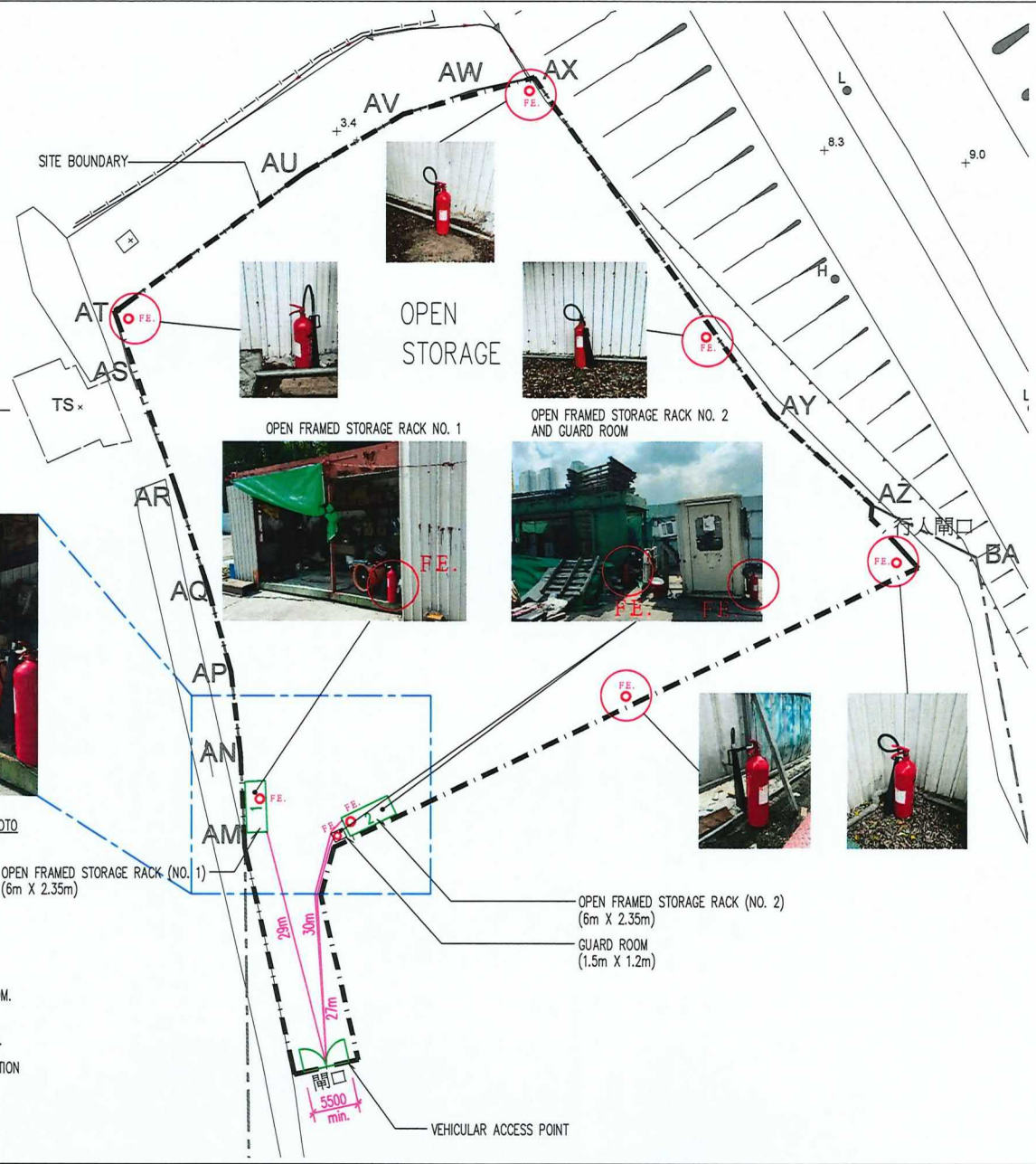


OPEN FRAMED STORAGE RACK 1&2
SCALE 1:100



LEGEND:-
 5kg Carbon Dioxide Portable Fire Extinguisher (Total 8 nos.)

- REMARK:-
- 5kg CARBON DIOXIDE PORTABLE FIRE EXTINGUISHER SHALL BE LOCATED INSIDE OPEN SIDE STORAGES AND GUARD ROOM.
 - ANNUAL MAINTENANCE CERTIFICATE FOR PORTABLE FIRE EXTINGUISHER SHALL BE SUBMITTED TO F.S.D. FOR RECORD.
 - BOTH STRUCTURE 1 & 2 ARE FOR STORAGE OF CONSTRUCTION MATERIAL / TOOLS.



REVISION	DESCRIPTION	BY	DATE	APPROVED
-	FOR TPB RE-SUBMISSION	T.K.C.	10/23	A.C.
-	FOR TPB SUBMISSION	T.K.C.	09/23	A.C.

THIS DRAWING IS FOR TENDER AND CONTRACT PURPOSES ONLY. WORKING DRAWINGS TO BE SUBMITTED FOR APPROVAL PRIOR TO MANUFACTURE. CONTRACTORS MUST VERIFY ALL DIMENSIONS AT THE JOB SITE BEFORE COMMENCING ANY WORK OR MAKING ANY WORKING DRAWINGS. THE DRAWING REMAINS THE PROPERTY OF HENDERSON LAND DEVELOPMENT CO. LTD. AND MUST BE RETURNED ON REQUEST OR COMPLETION OF THE WORK. © COPYRIGHT BY HENDERSON LAND DEVELOPMENT CO. LTD. NO PORTION OF THIS DRAWING MAY BE REPRODUCED IN ANY MANNER WHATSOEVER WITHOUT THE WRITTEN PERMISSION OF HENDERSON LAND DEVELOPMENT CO. LTD.

ARCHITECT

CONSULTING ENGINEER

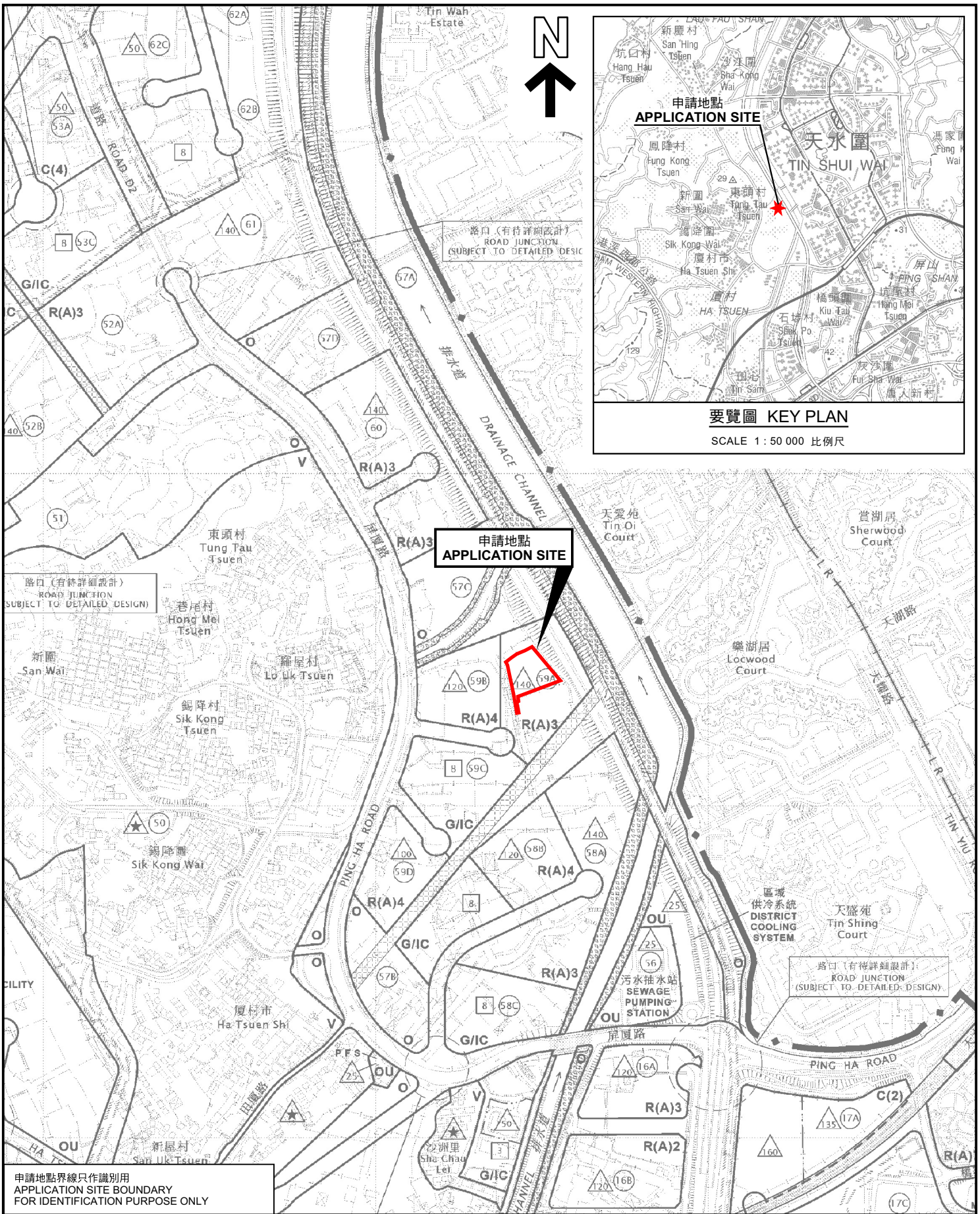
PROJECT
 TEMPORARY OPEN STORAGE OF INFREQUENTLY USED CONSTRUCTION MATERIALS FOR A PERIOD OF 18 MONTHS IN RESIDENTIAL (GROUP A) 3RD ZONE LOTS 1824 S.A RP (PART), 1824 S.B RP (PART) AND 1824 S.C (PART) IN D.D. 125, HA TSUEN, YUEN LONG

DRAWING TITLE
 FIRE SERVICES INSTALLATION
 GROUND FLOOR PLAN

APPROVED BY	A.C.	DESIGNED BY	T.K.C.
CHECKED BY	K.C.C.	DRAWN BY	T.K.C.
SCALE	1:100 (A3)	DATE	10/2023
DRAWING NO.	TPPY-FS-101	REVISION	-

(摘錄自申請人於 10. 3. 2026 呈交的申請書)
 (Extract from Applicant's Submission of 10.3.2026)

參考編號 REFERENCE No. A/HSK/603	繪圖 DRAWING A-3
------------------------------------	-------------------

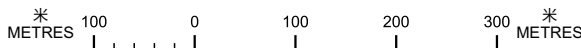


申請地點界線只作識別用
APPLICATION SITE BOUNDARY
FOR IDENTIFICATION PURPOSE ONLY

位置圖 LOCATION PLAN

臨時露天存放建築材料的規劃許可續期(為期3年)
元朗廈村丈量約份第125約多個地段
RENEWAL OF PLANNING APPROVAL
FOR TEMPORARY OPEN STORAGE OF CONSTRUCTION MATERIALS
FOR A PERIOD OF 3 YEARS
VARIOUS LOTS IN D.D.125, HA TSUEN, YUEN LONG

SCALE 1:7 500 比例尺

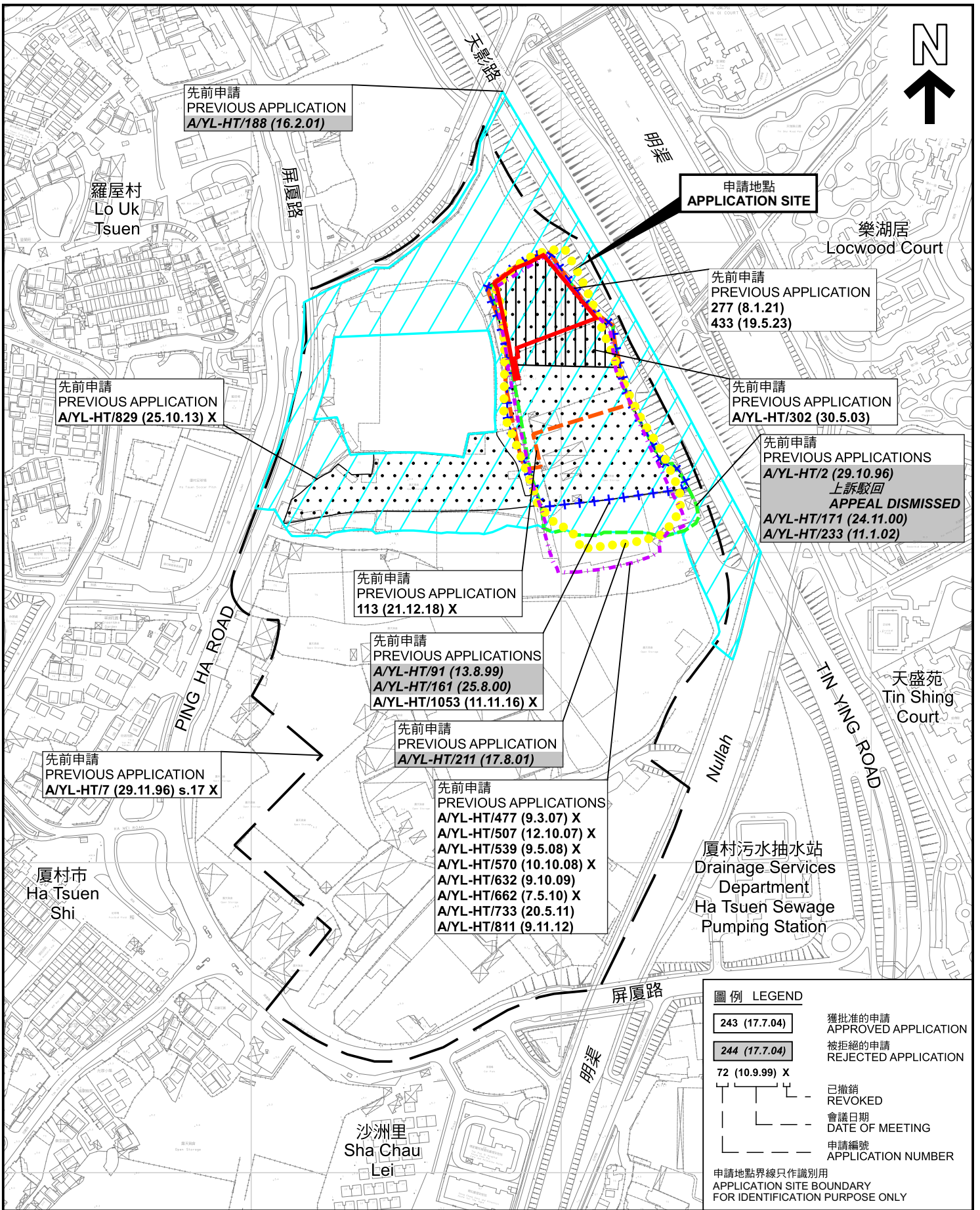


規劃署
Planning Department

參考編號
REFERENCE No.
A/HSK/603

圖 PLAN
A-1a

本摘要圖於2026年3月27日擬備，
所根據的資料為於2026年3月20日
展示的分區計劃大綱圖編號 S/HSK/3
EXTRACT PLAN PREPARED ON 27.3.2026
BASED ON OUTLINE ZONING PLAN No.
S/HSK/3 EXHIBITED ON 20.3.2026



先前申請圖 PREVIOUS APPLICATIONS PLAN

臨時露天存放建築材料的規劃許可續期(為期3年)
 元朗厦村丈量約份第125約多個地段
 RENEWAL OF PLANNING APPROVAL
 FOR TEMPORARY OPEN STORAGE OF CONSTRUCTION MATERIALS
 FOR A PERIOD OF 3 YEARS
 VARIOUS LOTS IN D.D.125, HA TSUEN, YUEN LONG

SCALE 1 : 4 000 比例尺



本摘要圖於2026年3月27日擬備，
 所根據的資料為測量圖編號
 6-NW-2D、6-NW-3C、6-NW-7B及D
 和6-NW-8A及C
 EXTRACT PLAN PREPARED ON 27.3.2026
 BASED ON SURVEY SHEETS No.
 6-NW-2D, 6-NW-3C, 6-NW-7B&D
 and 6-NW-8A&C

圖例 LEGEND

- 243 (17.7.04) 獲批准的申請 APPROVED APPLICATION
- 244 (17.7.04) 被拒絕的申請 REJECTED APPLICATION
- 72 (10.9.99) X 已撤銷 REVOKED
- 會議日期 DATE OF MEETING
- 申請編號 APPLICATION NUMBER

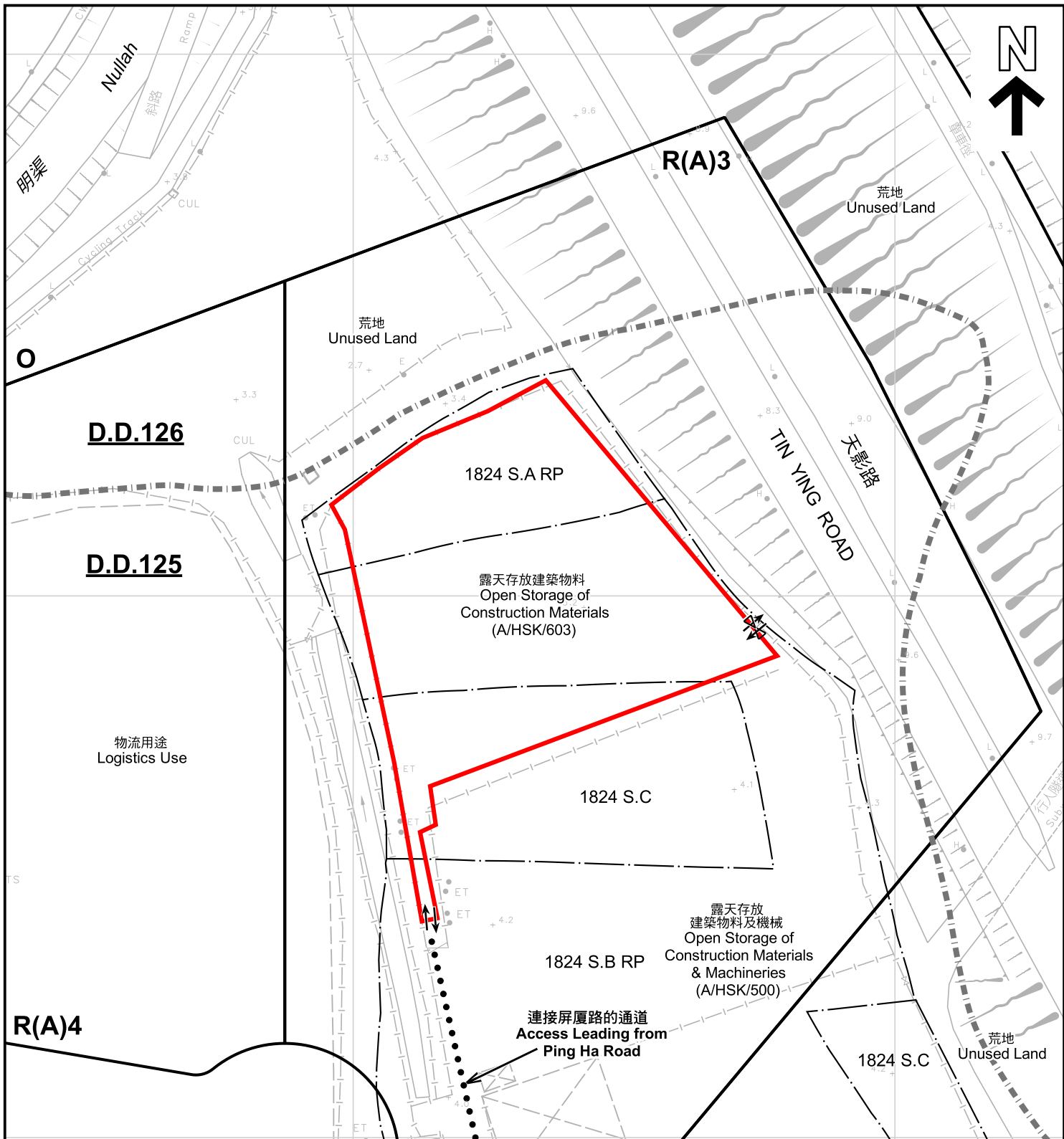
申請地點界線只作識別用
 APPLICATION SITE BOUNDARY
 FOR IDENTIFICATION PURPOSE ONLY



規劃署
 Planning Department

參考編號
 REFERENCE No.
A/HSK/603

圖 PLAN
A-1b



G/IC

露天存放
建築物料及機械
Open Storage of
Construction Materials
& Machineries

註釋 Notes :
2026年3月25日勘測的土地用途
Land uses shown on this plan are in accordance with the land use survey
conducted by the Planning Department on 25.3.2026

圖例 LEGEND

- 申請地點 (界線只作識別用)
APPLICATION SITE (BOUNDARY FOR IDENTIFICATION PURPOSE ONLY)
- R(A)** 住宅(甲類)
RESIDENTIAL (GROUP A)
- G/IC** 政府、機構或社區
GOVERNMENT, INSTITUTION OR COMMUNITY
- 休憩用地
OPEN SPACE
- 丈量約份界線
D.D. BOUNDARY
- 入口/出口
INGRESS / EGRESS
- 行人入口/出口
PEDESTRIAN INGRESS / EGRESS

本摘要圖於2026年3月27日擬備，所根據的資料為測量圖編號 6-NW-2D 和 6-NW-7B
EXTRACT PLAN PREPARED ON 27.3.2026
BASED ON SURVEY SHEETS No. 6-NW-2D and 6-NW-7B

平面圖 SITE PLAN

臨時露天存放建築材料的規劃許可續期(為期3年)
元朗廈村丈量約份第125約多個地段
RENEWAL OF PLANNING APPROVAL
FOR TEMPORARY OPEN STORAGE OF CONSTRUCTION MATERIALS
FOR A PERIOD OF 3 YEARS
VARIOUS LOTS IN D.D.125, HA TSUEN, YUEN LONG

SCALE 1:1 000 比例尺

米 METRES 20 0 20 40 米 METRES

規劃署
Planning Department

參考編號
REFERENCE No.
A/HSK/603

圖 PLAN
A-2