

SECTION A-A
SCALE 1 : 200 @ A1



SECTION B-B
SCALE 1 : 200 @ A1

Note: This plan has been prepared on a computerized system as promulgated in PISAP ADM-12. The client of the authorized person, registered structural engineer and/or registered professional engineer concerned as specified under section 4(3)(b) and the provision of section 14(2)(c) of the Buildings Ordinance are of particular relevance in this regard.

B.D. REF. 2/9073/18 F.S.D. REF. FP 8/31133

- (1) Do not scale drawing. Figured dimensions are to be followed. Read this drawing in conjunction with all other relevant drawings and specifications. The architect shall be notified immediately if any discrepancy is found therein.
- (2) This drawing shall not be used for construction purposes unless otherwise certified. The contractor shall verify all dimensions on site prior to commencement of work.

THE WORKS SHOWN ON THESE PLANS ARE TYPE II WORKS (BUILDING WORKS) IN RESPECT OF WHICH CONSENT IS APPLIED FOR THE PURPOSE OF FAST TRACK CONSENT APPLICATION UNDER REGULATION 30 OF THE BUILDING (ADMINISTRATION) REGULATIONS

RECORD PLAN!

Plan Approved

TSE Kam-ming, Franco
Senior Building Surveyor
for BUILDING AUTHORITY
21 DEC 2021

TANG Kai Chung
AUTHORISED PERSON - ARCHITECT

B.D.

Rev. No.	Date	Particulars	Drawn	Checked	Approved
D	22/11/21	5TH AMENDMENT	BEY	VIF	KM
C	06/08/21	4TH AMENDMENT	KF	SL	MC
B	17/06/21	3RD AMENDMENT	KF	SL	MC
A	06/11/20	1ST AMENDMENT	KF	EC	MC
-	11/06/20	1ST SUBMISSION	PAL	EC	MC

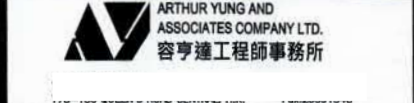


© The copyright of this schedule / drawing remains with the Architect. No part of this schedule / drawing may be reproduced in any form or by any means without the written permission from Ho & Partners Architects Limited.

SUBMISSION DRAWING

Approved for Dispatch/Construction

Signature: _____ Date: _____



Job Title: PROPOSED EDUCATIONAL INSTITUTION (TEACHING FARM)
Job No. KNT1819
AT LOTS 335 S.B., 336 S.A., 336 S.B., 336 S.C., 337 S.B., 338, 339, 340, 341, 345 S.A. AND 345 IN D.D. 16, WO TONG PUL, TAI PO, NEW TERRITORIES

Drawing Title: SITE SECTIONS

Scale	Date Drawn				
	10 JUNE 2020				
ARCHITECTURAL	STRUCTURAL	E&M			
Drawn By	Checked By 1	Drawn By	Checked By 1	Drawn By	Checked By 1
BEY	EC				
Checked By 2	Approved By	Checked By 2	Approved By	Checked By 2	Approved By
VIF	KM				
Drawing No. AGB-BO-04	Rev. No.				
	A	B	C	D	

CAD Ref.: 23NOV21-14 08:47 BEY L:\PROJECT\KNT\KNT1819 - CITYU - BUILDING CONVERSION AND IMPROVEMENT\31601\SUBMISSION\BD\GP\5TH AMENDMENT\ACAD\AGB-BO-04.DWG

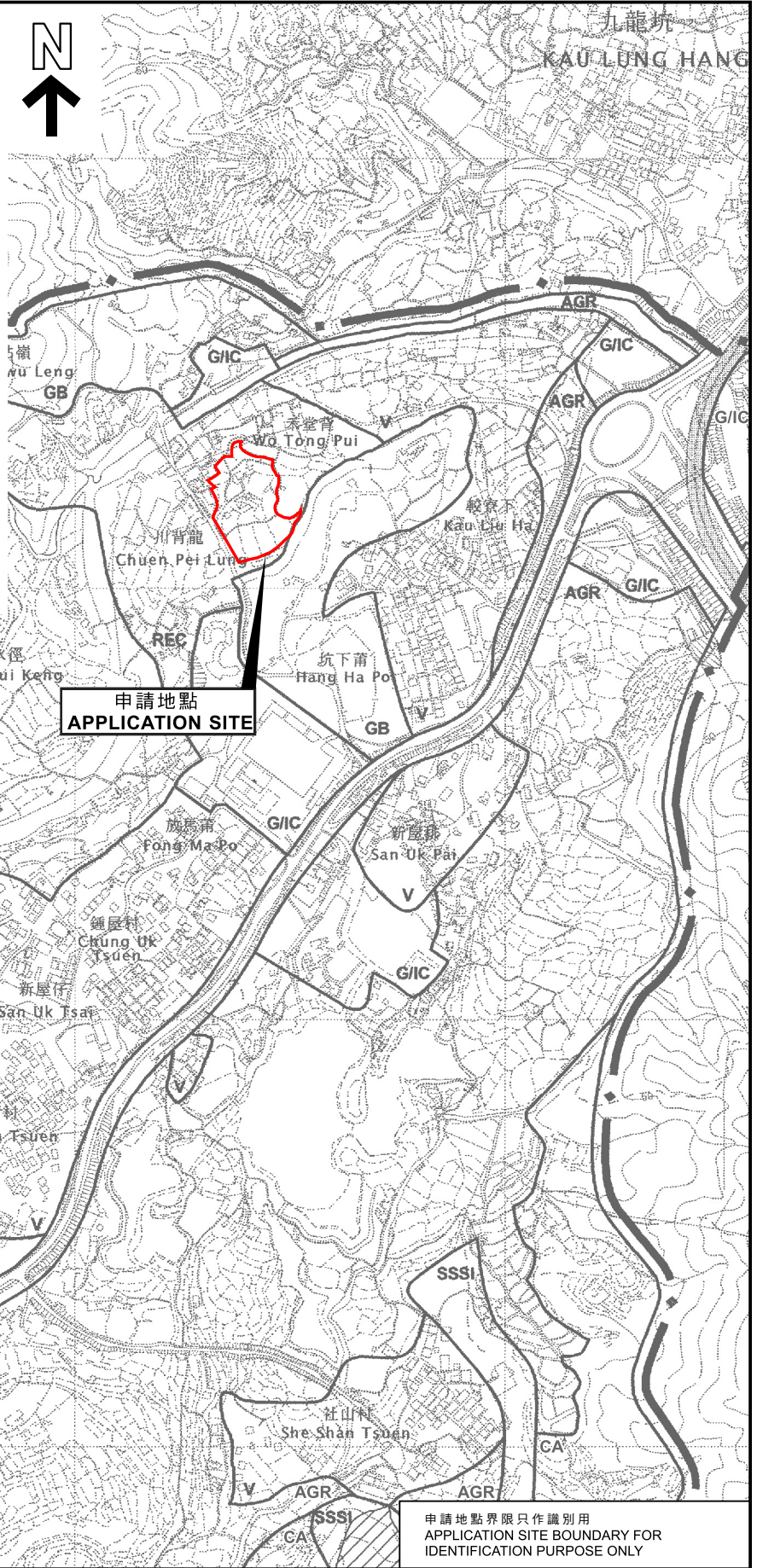
參考編號 REFERENCE No. A/NE-LT/788 繪圖 DRAWING A-2

(來源: 申請人建議書) (SOURCE: APPLICANT'S SUBMISSION PLAN)



要覽圖 KEY PLAN

SCALE 1 : 50 000 比例尺



申請地點 APPLICATION SITE

位置圖 LOCATION PLAN

本摘要圖於2026年4月8日擬備，
所根據的資料為於2006年10月31日
核准的分區計劃大綱圖編號S/NE-LT/11
EXTRACT PLAN PREPARED ON 8.4.2026
BASED ON OUTLINE ZONING PLAN
No. S/NE-LT/11 APPROVED ON 31.10.2006

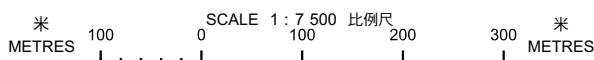
擬議臨時教育機構（教學農場）的規劃許可續期（為期3年）
大埔禾堂背丈量約份第16約多個地段
RENEWAL OF PLANNING APPROVAL FOR TEMPORARY EDUCATIONAL
INSTITUTION (TEACHING FARM) FOR A PERIOD OF 3 YEARS
VARIOUS LOTS IN D.D. 16, WO TONG PUI, TAI PO

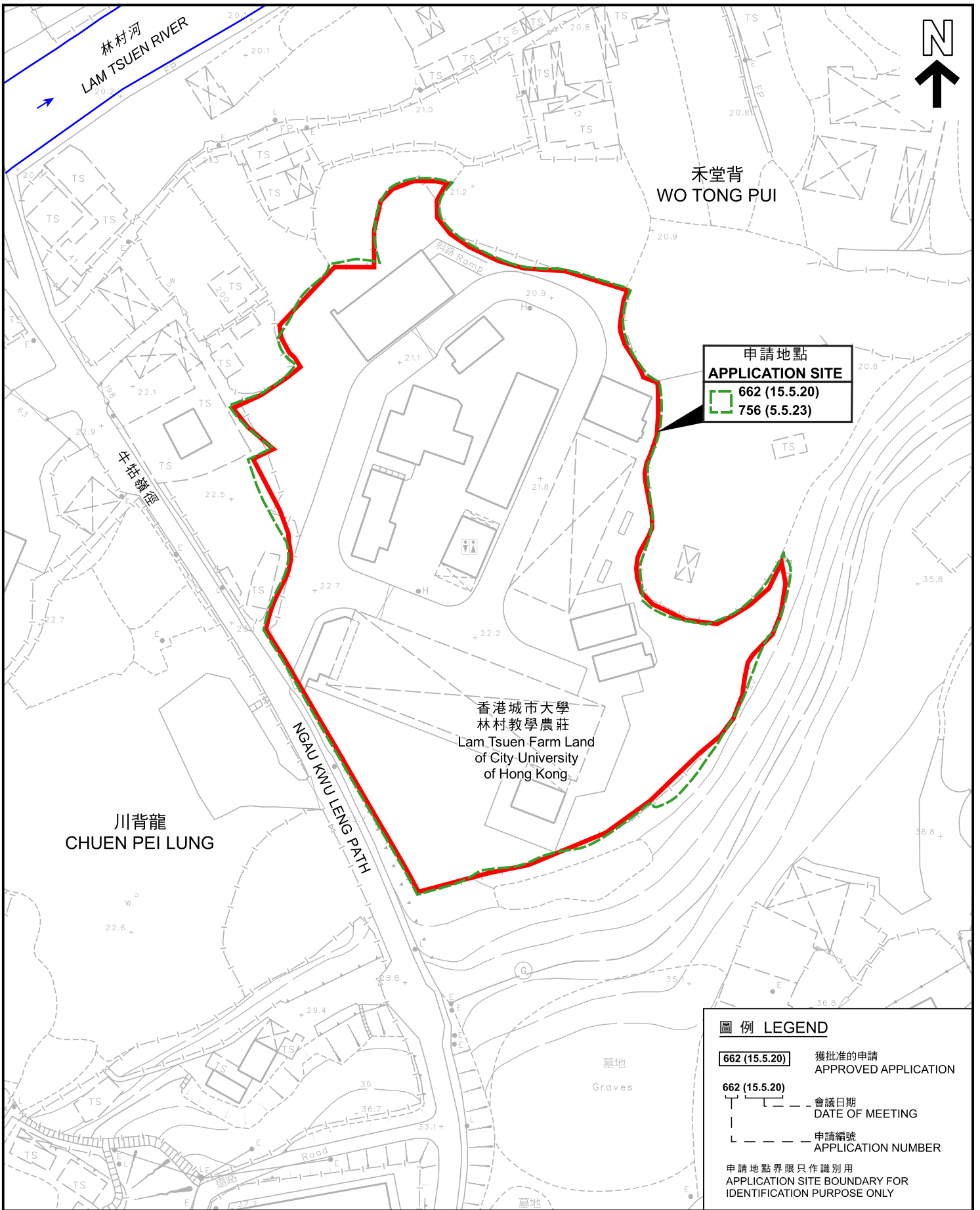


規劃署
Planning Department

參考編號
REFERENCE No.
A/NE-LT/788

圖 PLAN
A-1a





本摘要圖於2026年4月8日擬備，
所根據的資料為測量圖編號
7-NW-2B
EXTRACT PLAN PREPARED ON 8.4.2026
BASED ON SURVEY SHEET No.
7-NW-2B

先前申請圖 PREVIOUS APPLICATIONS PLAN

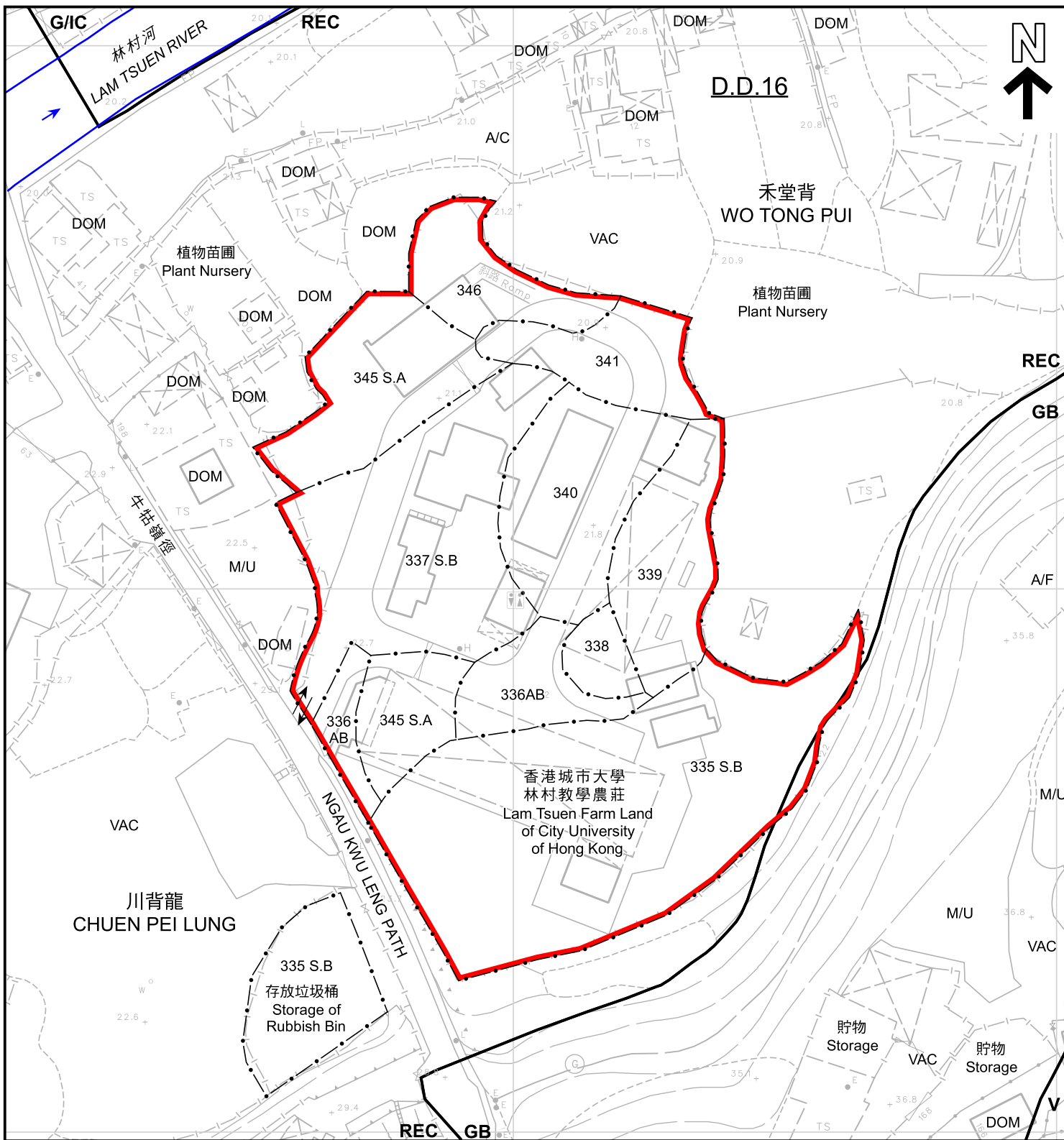
擬議臨時教育機構（教學農場）的規劃許可續期（為期3年）
大埔禾堂背丈量約份第16約多個地段
RENEWAL OF PLANNING APPROVAL FOR TEMPORARY EDUCATIONAL
INSTITUTION (TEACHING FARM) FOR A PERIOD OF 3 YEARS
VARIOUS LOTS IN D.D. 16, WO TONG PUI, TAI PO

米 20 0 20 40 米
METRES SCALE 1 : 1 000 比例尺 METRES

規劃署
Planning Department

參考編號
REFERENCE No.
A/NE-LT/788

圖 PLAN
A-1b



圖例 LEGEND

- 申請地點 (界線只作識別用)
APPLICATION SITE
(BOUNDARY FOR IDENTIFICATION
PURPOSE ONLY)
- V** 鄉村式發展
VILLAGE TYPE DEVELOPMENT
- G/IC** 政府、機構或社區
GOVERNMENT, INSTITUTION
OR COMMUNITY

- REC** 康樂
RECREATION
- GB** 綠化地帶
GREEN BELT
- A/C** 常耕農地
ACTIVE AGRICULTURAL LAND
- A/F** 休耕農地
FALLOW AGRICULTURAL LAND
- DOM** 住用構築物
DOMESTIC STRUCTURE

- M/U** 荒地
UNUSED LAND
- VAC** 空置
VACANT
- 河道
STREAM COURSE
- 入口/出口
INGRESS / EGRESS

註釋 Notes :

2026年3月20日勘测的土地用途
Land uses shown on this plan are in accordance with the land use survey
conducted by the Planning Department on 20.3.2026

平面圖 SITE PLAN

本摘要圖於2026年4月8日擬備，
所根據的資料為測量圖編號
7-NW-2B
EXTRACT PLAN PREPARED ON 8.4.2026
BASED ON SURVEY SHEET No.
7-NW-2B

擬議臨時教育機構 (教學農場) 的規劃許可續期 (為期3年)
大埔禾堂背丈量約份第16約多個地段
RENEWAL OF PLANNING APPROVAL FOR TEMPORARY EDUCATIONAL
INSTITUTION (TEACHING FARM) FOR A PERIOD OF 3 YEARS
VARIOUS LOTS IN D.D. 16, WO TONG PUI, TAI PO



規劃署
Planning Department

參考編號
REFERENCE No.
A/NE-LT/788

圖 PLAN
A-2

