

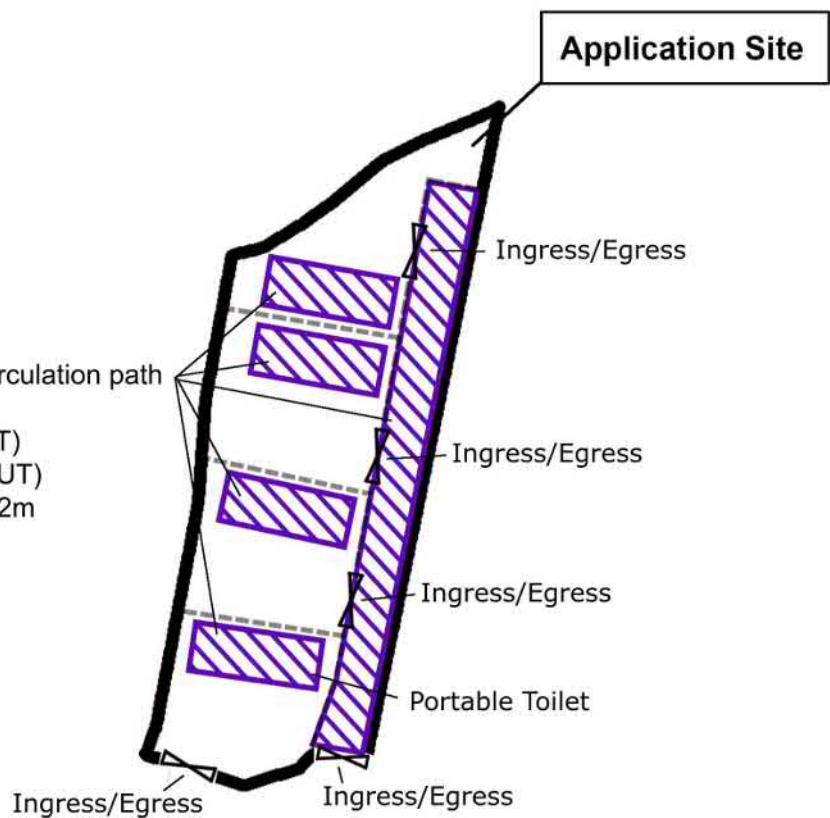
	Project 項目名稱: Proposed Temporary Place of Recreation, Sports or Culture (Hobby Farm) and Associated Filling of Land for a Period of 3 Years at lot 1326 RP, 1327 S.A (part) and 1327 S.B (part) in D.D.114, Shek Kong, Yuen Long, New Territories	Drawing Title 圖紙標題: Layout Plan	Remarks 備註:  Farmland  Structure
		Drawing No. 圖號:	

(摘錄自申請人於 20. 3. 2026 呈交的申請書)  
(Extract from Applicant's Submission of 20.3.2026)

參考編號 REFERENCE No. A/YL-SK/451	繪圖 DRAWING A - 1
--------------------------------------	------------------------

**Land Filling Area**

For site formation of structures and circulation path  
 Area: 300m<sup>2</sup> (ABOUT)  
 Existing site level: +34.7mPD (ABOUT)  
 Proposed site level: +34.9mPD (ABOUT)  
 Depth of land filling : No more than 0.2m  
 Land Filling Material : Concrete



Project 項目名稱:

Proposed Temporary Place of Recreation, Sports or Culture (Hobby Farm) and Associated Filling of Land for a Period of 3 Years at lot 1326 RP, 1327 S.A (part) and 1327 S.B (part) in D.D.114, Shek Kong, Yuen Long, New Territories

Drawing Title 圖紙標題:

Land Filling Plan

Remarks 備註:

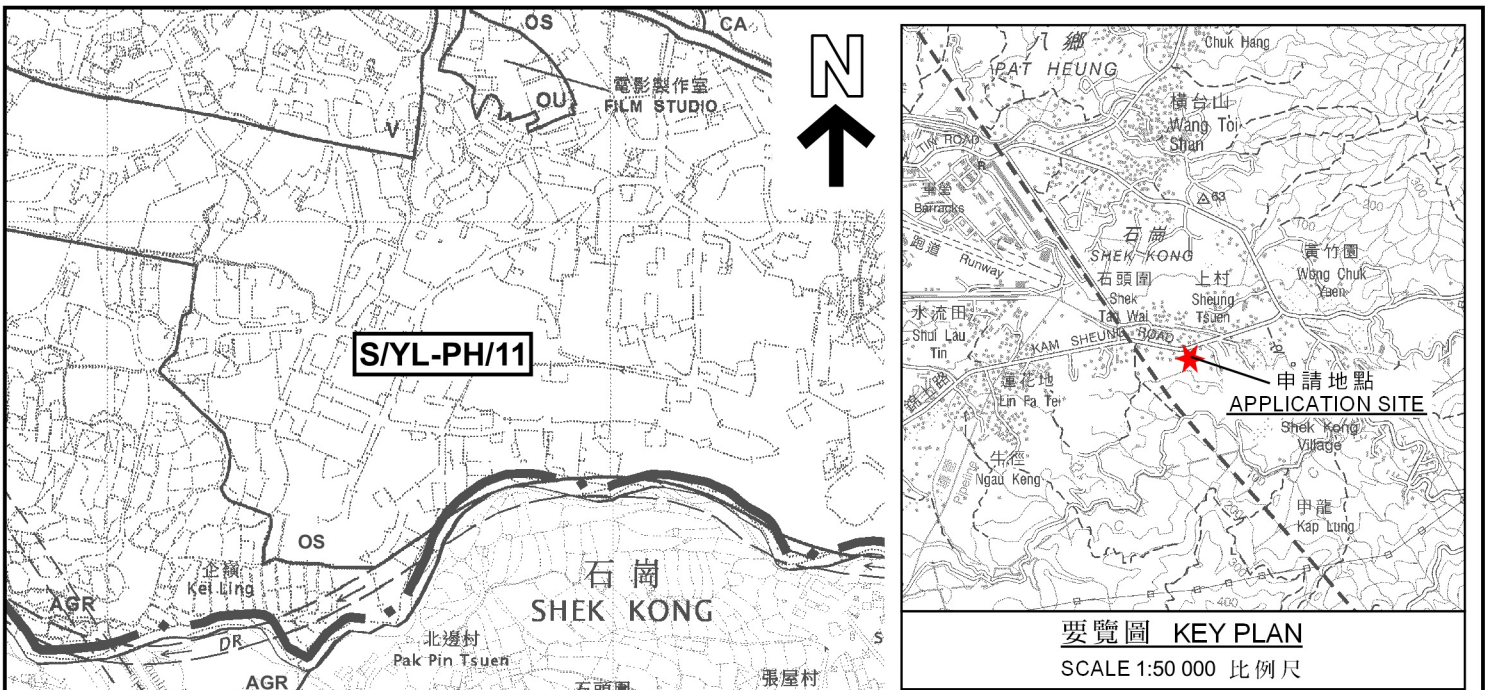
 Land Filling Area

Drawing No. 圖號:

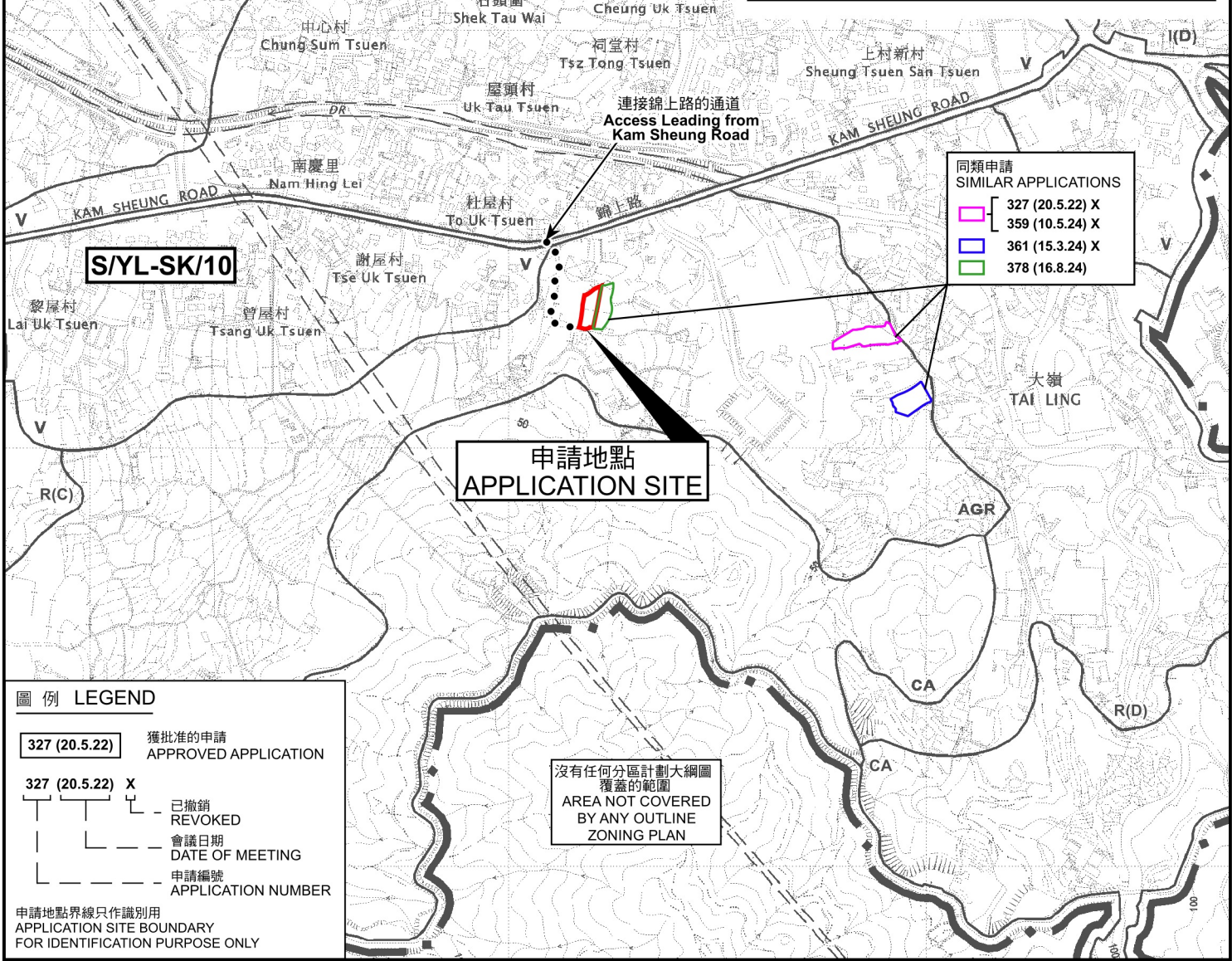
(摘錄自申請人於 20. 3. 2026 呈交的申請書)  
 (Extract from Applicant's  
 Submission of 20.3.2026)

參考編號  
 REFERENCE No.  
 A/YL-SK/451

繪圖  
 DRAWING  
 A - 2



要覽圖 KEY PLAN  
SCALE 1:50 000 比例尺



- 同類申請  
SIMILAR APPLICATIONS
- 327 (20.5.22) X
  - 359 (10.5.24) X
  - 361 (15.3.24) X
  - 378 (16.8.24)

沒有任何分區計劃大綱圖  
覆蓋的範圍  
AREA NOT COVERED  
BY ANY OUTLINE  
ZONING PLAN

**圖例 LEGEND**

327 (20.5.22) 獲批准的申請  
APPROVED APPLICATION

327 (20.5.22) X

- 327 (20.5.22) X 已撤銷  
REVOKED
- 327 (20.5.22) X 會議日期  
DATE OF MEETING
- 327 (20.5.22) X 申請編號  
APPLICATION NUMBER

申請地點界線只作識別用  
APPLICATION SITE BOUNDARY  
FOR IDENTIFICATION PURPOSE ONLY

本摘要圖於2026年4月13日擬備，  
所根據的資料為於2025年10月17日  
展示的分區計劃大綱圖編號S/YL-SK/10

EXTRACT PLAN PREPARED ON  
13.4.2026 BASED ON OUTLINE ZONING  
PLAN No. S/YL-SK/10 EXHIBITED ON  
17.10.2025

**位置圖 LOCATION PLAN**

擬議臨時康體文娛場所（休閒農場）及相關填土工程（為期3年）  
元朗石崗丈量約份第114約多個地段  
PROPOSED TEMPORARY PLACE OF RECREATION,  
SPORTS OR CULTURE (HOBBY FARM) AND  
ASSOCIATED FILLING OF LAND FOR A PERIOD OF 3 YEARS  
VARIOUS LOTS IN D.D.114, SHEK KONG, YUEN LONG

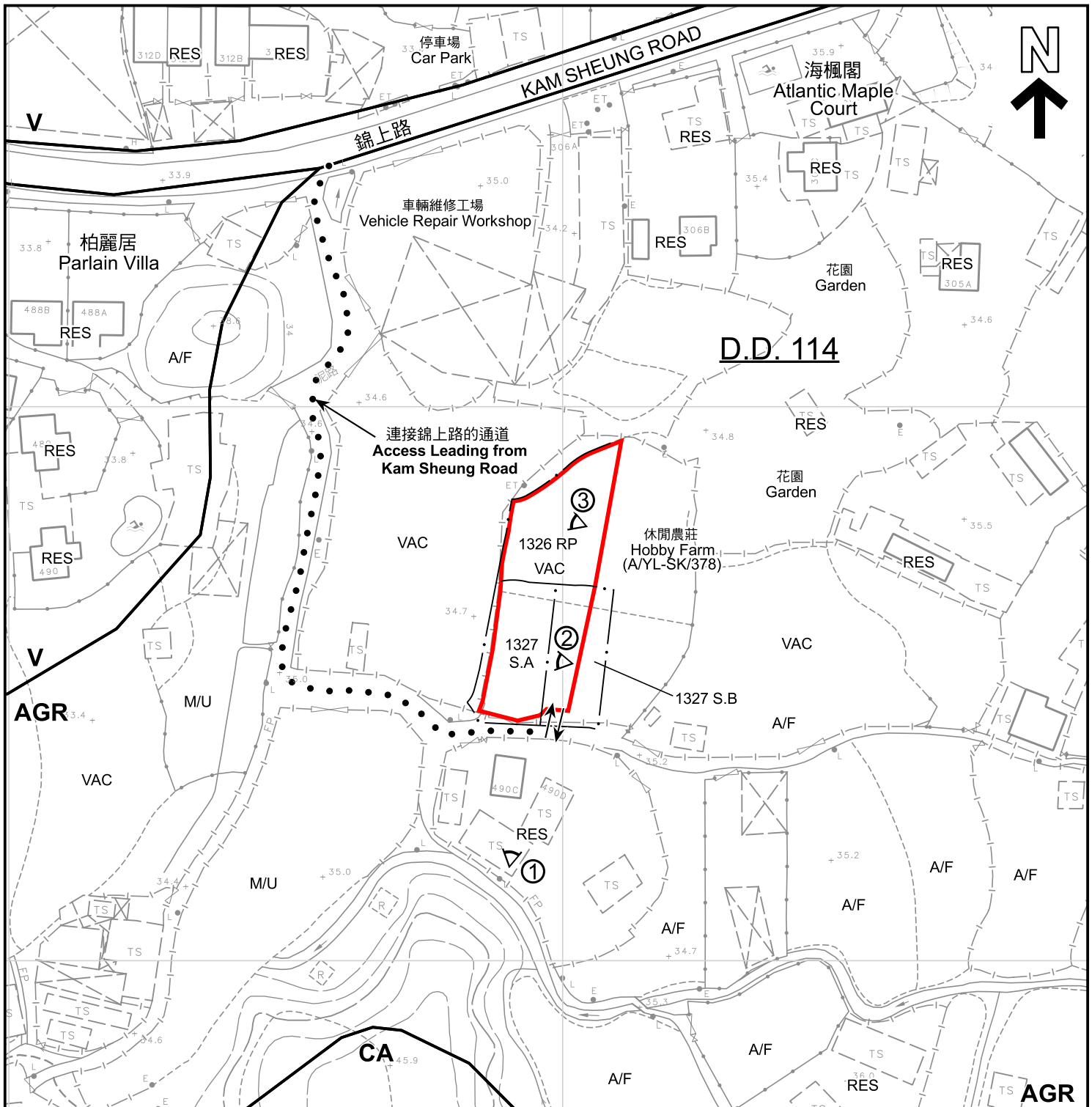
SCALE 1:7 500 比例尺

米 100 0 100 200 300 米  
METRES METRES

**規劃署**  
Planning Department

參考編號  
REFERENCE No.  
**A/YL-SK/451**

圖 PLAN  
**A-1**



**圖例 LEGEND**

- 申請地點 (界線只作識別用)  
APPLICATION SITE (BOUNDARY FOR IDENTIFICATION PURPOSE ONLY)
- V** 鄉村式發展  
VILLAGE TYPE DEVELOPMENT
- AGR** 農業  
AGRICULTURE
- CA** 自然保育區  
CONSERVATION AREA

- A/F 休耕農地  
FALLOW AGRICULTURAL LAND
- RES 住用構築物  
RESIDENTIAL STRUCTURES
- M/U 荒地  
UNUSED LAND
- VAC 空置  
VACANT

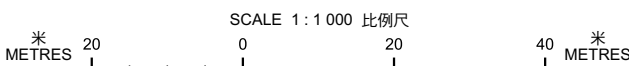
- 入口/出口  
INGRESS / EGRESS
- 1 實地照片的觀景點  
VIEWING POINT OF SITE PHOTO

**註釋 Note :**

2026年3月25日勘测的土地用途  
Land uses shown on this plan are in accordance with the land use survey conducted by the Planning Department on 25.3.2026

**平面圖 SITE PLAN**

擬議臨時康體文娛場所 (休閑農場) 及相關填土工程 (為期3年)  
元朗石崗丈量約份第114約多個地段  
PROPOSED TEMPORARY PLACE OF RECREATION,  
SPORTS OR CULTURE (HOBBY FARM) AND  
ASSOCIATED FILLING OF LAND FOR A PERIOD OF 3 YEARS  
VARIOUS LOTS IN D.D.114, SHEK KONG, YUEN LONG

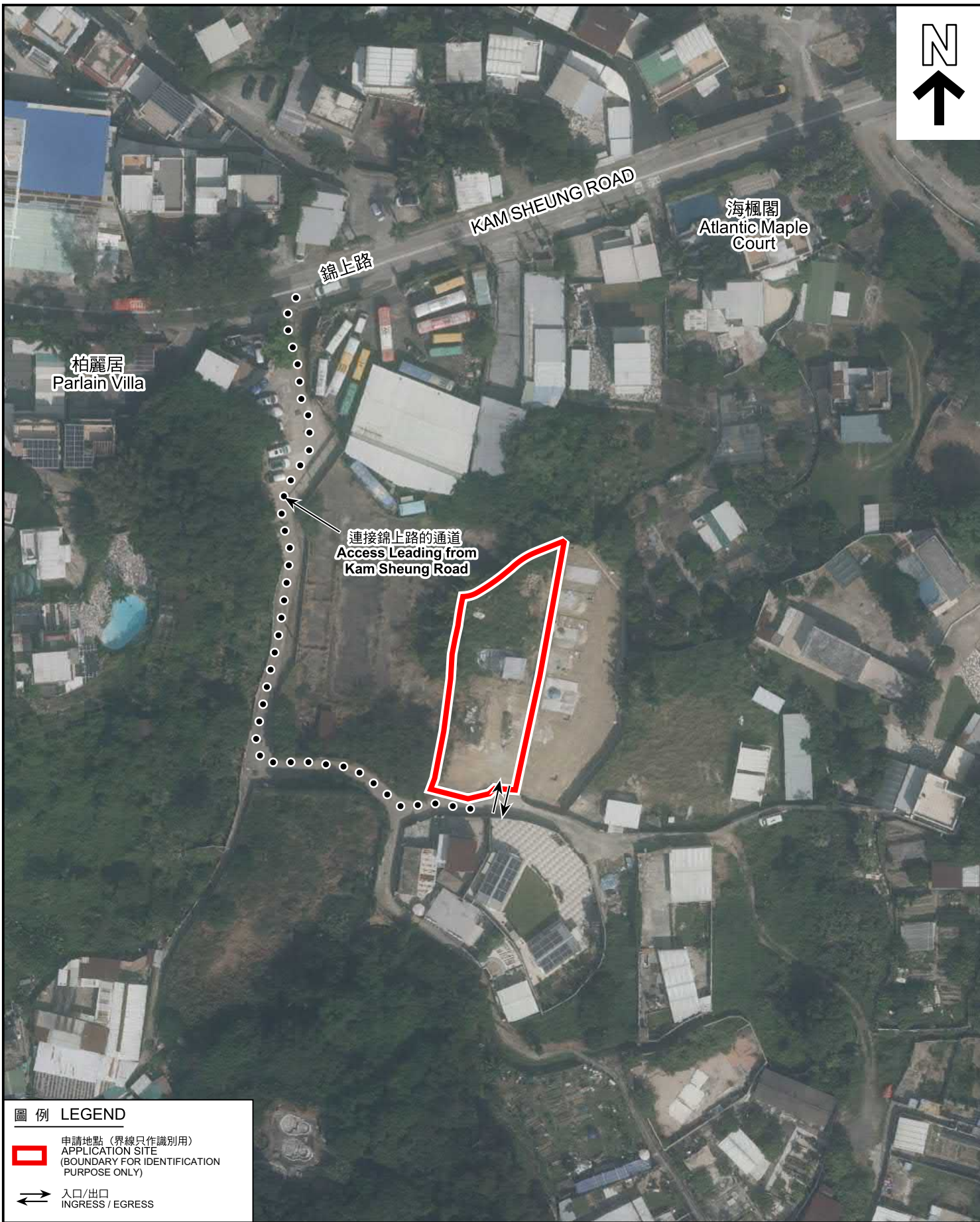


**規劃署**  
Planning Department

參考編號  
REFERENCE No.  
**A/YL-SK/451**

圖 PLAN  
**A-2**

本摘要圖於2026年4月30日擬備，  
所根據的資料為測量圖編號6-NE-19B  
EXTRACT PLAN PREPARED ON  
30.4.2026 BASED ON SURVEY SHEET  
No. 6-NE-19B



圖例 LEGEND

 申請地點 (界線只作識別用)  
APPLICATION SITE  
(BOUNDARY FOR IDENTIFICATION  
PURPOSE ONLY)

 入口/出口  
INGRESS / EGRESS

航攝照片 AERIAL PHOTO

本摘要圖於2026年4月21日擬備，所根據的資料為地政總署於2024年10月23日拍得的航攝照片編號E234545C

EXTRACT PLAN PREPARED ON  
21.4.2026 BASED ON AERIAL PHOTO No.  
E234545C TAKEN ON 23.10.2024 BY  
LANDS DEPARTMENT

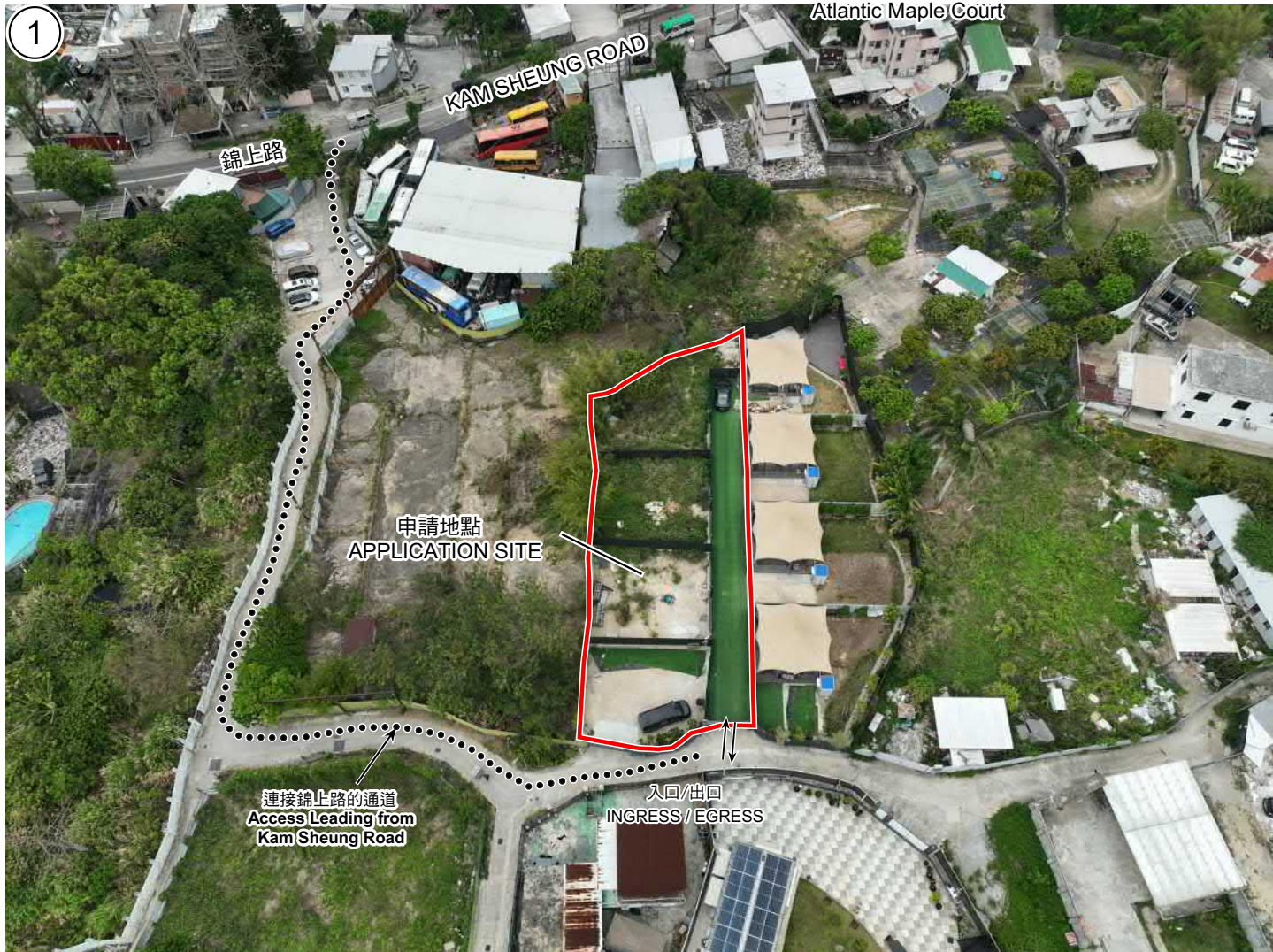
擬議臨時康體文娛場所 (休閒農場) 及相關填土工程 (為期3年)  
元朗石崗丈量約份第114約多個地段  
PROPOSED TEMPORARY PLACE OF RECREATION,  
SPORTS OR CULTURE (HOBBY FARM) AND  
ASSOCIATED FILLING OF LAND FOR A PERIOD OF 3 YEARS  
VARIOUS LOTS IN D.D.114, SHEK KONG, YUEN LONG



規劃署  
Planning Department

參考編號  
REFERENCE No.  
A/YL-SK/451

圖 PLAN  
A-3



申請地點界線只作識別用  
APPLICATION SITE BOUNDARY FOR IDENTIFICATION PURPOSE ONLY

**實地照片 SITE PHOTO**

擬議臨時康體文娛場所（休閒農場）及相關填土工程（為期3年）  
元朗石崗丈量約份第114約多個地段  
PROPOSED TEMPORARY PLACE OF RECREATION,  
SPORTS OR CULTURE (HOBBY FARM) AND  
ASSOCIATED FILLING OF LAND FOR A PERIOD OF 3 YEARS  
VARIOUS LOTS IN D.D.114, SHEK KONG, YUEN LONG



**規劃署**  
Planning Department

本圖於2026年4月30日擬備，所根據的資料為攝於2026年3月27日的實地照片  
PLAN PREPARED ON 30.4.2026  
BASED ON SITE PHOTO  
TAKEN ON 27.3.2026

參考編號  
REFERENCE No.  
AYL-SK/451

圖 PLAN  
A-4a

2



申請地點  
APPLICATION SITE

3



申請地點  
APPLICATION SITE

**實地照片 SITE PHOTOS**

擬議臨時康體文娛場所（休閒農場）及相關填土工程（為期3年）  
 元朗石崗丈量約份第114約多個地段  
 PROPOSED TEMPORARY PLACE OF RECREATION,  
 SPORTS OR CULTURE (HOBBY FARM) AND  
 ASSOCIATED FILLING OF LAND FOR A PERIOD OF 3 YEARS  
 VARIOUS LOTS IN D.D.114, SHEK KONG, YUEN LONG



規劃署  
 Planning Department

參考編號  
 REFERENCE No.  
 A/YL-SK/451

圖 PLAN  
 A-4b

本圖於2026年4月30日擬備，所根據的資料為攝於2026年4月28日的實地照片

PLAN PREPARED ON 30.4.2026  
 BASED ON SITE PHOTOS  
 TAKEN ON 28.4.2026