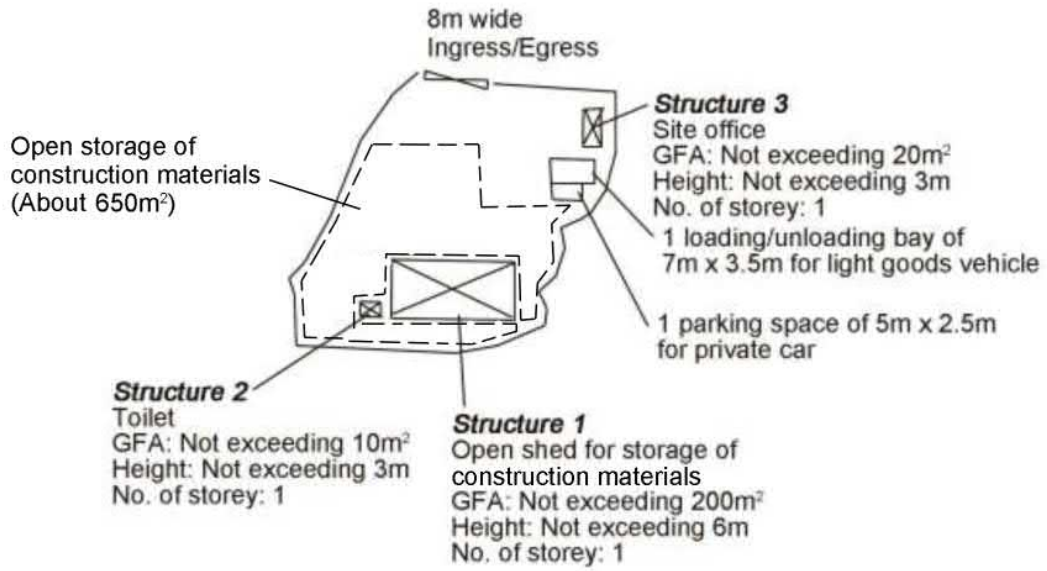


<p>Project 項目名稱:          Temporary Open Storage of Construction Materials with Ancillary Facilities and Associated Filling of Land for a Period of 3 Years at Lots 1551, 1552, 1556 (Part) &amp; 1557 (Part) in D.D. 118, Yuen Long, New Territories</p>	<p>Drawing Title 圖目:          Vehicular Access Plan</p>	<p>Remarks 備註:          → Vehicular access leading from Tai Shu Ha Road West</p>
	<p>Drawing No. 圖號:          Figure 2</p>	<p>Scale 比例:          1:2000</p>

(摘錄自申請人於 16. 3. 2026 呈交的申請書)  
 (Extract from Applicant's Submission of 16.3.2026)

參考編號  
 REFERENCE No.  
 A/YL-TT/776

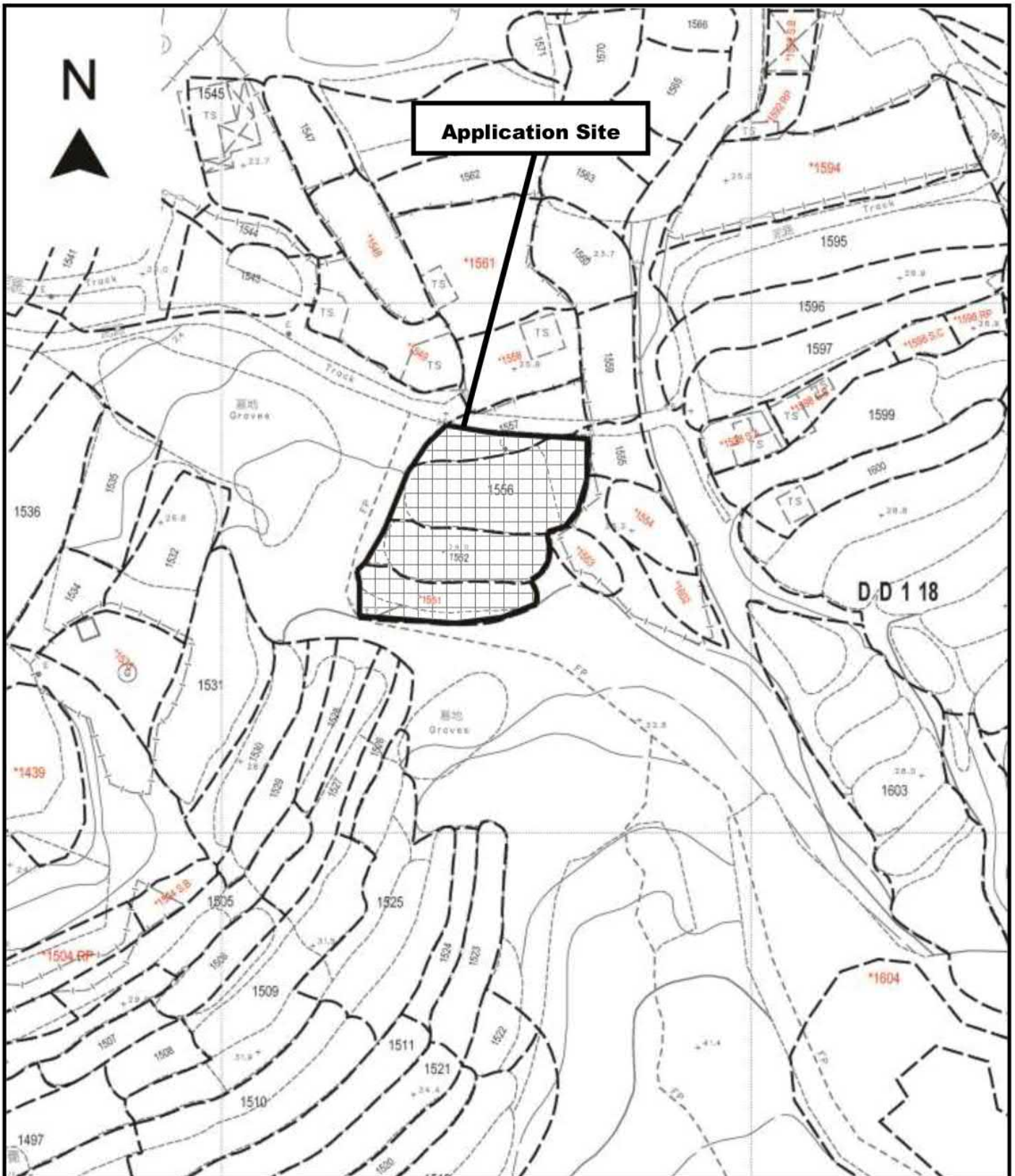
繪圖 DRAWING  
 A-1

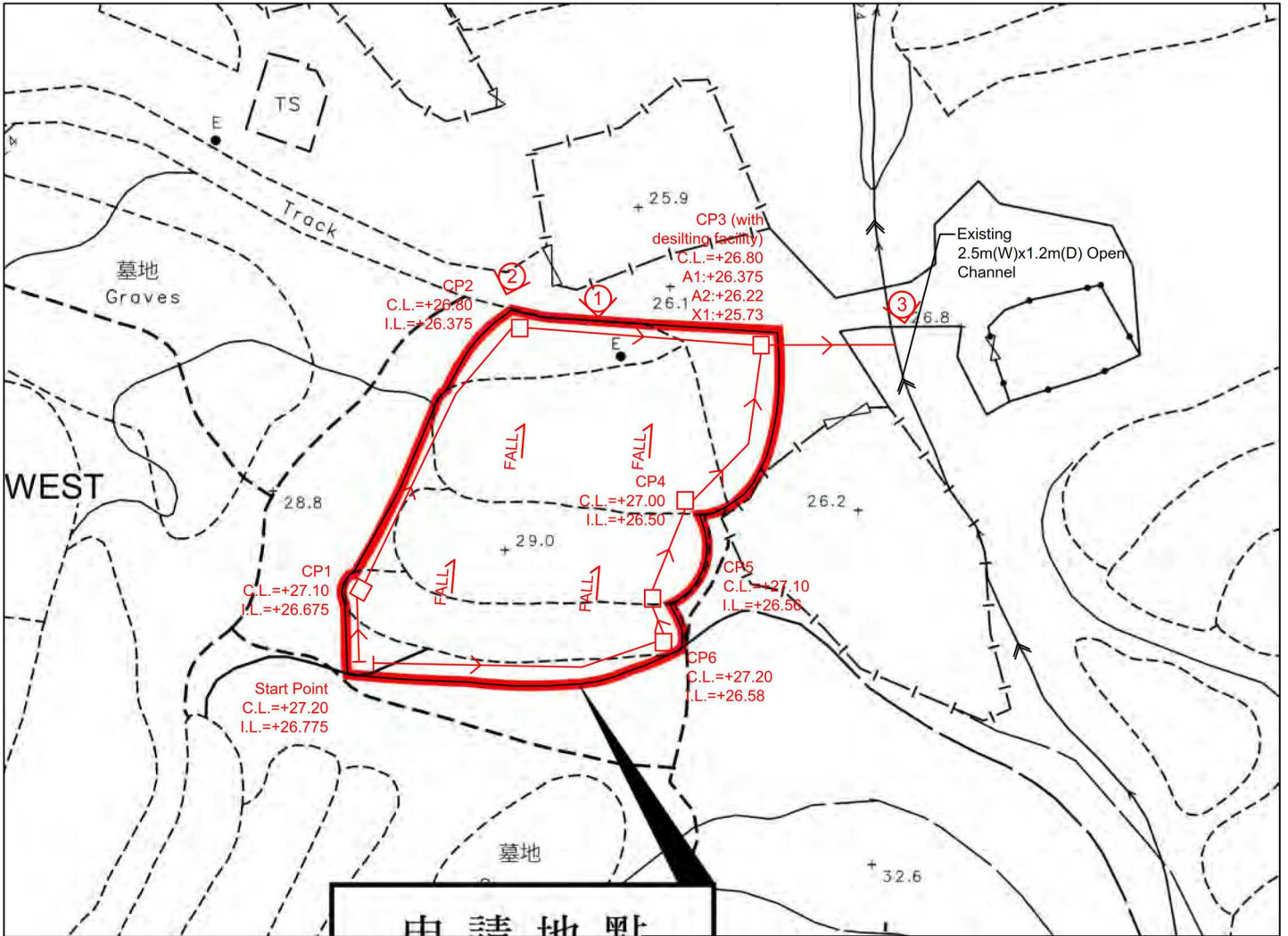


<p>Project 項目名稱:</p> <p>Temporary Open Storage of Construction Materials with Ancillary Facilities and Associated Filling of Land for a Period of 3 Years at Lots 1551, 1552, 1556 (Part) &amp; 1557 (Part) in D.D. 118, Yuen Long, New Territories</p>	<p>Drawing Title 圖目:</p> <p>Proposed Layout Plan</p>	<p>Remarks 備註:</p>
	<p>Drawing No. 圖號:</p> <p>Figure 3</p>	<p>Scale 比例:</p> <p>1:1000</p>

(摘錄自申請人於 16. 3. 2026 提交的申請書)  
(Extract from Applicant's Submission of 16.3.2026)

<p>參考編號 REFERENCE No. A/YL-TT/776</p>	<p>繪圖 DRAWING A-2</p>
---	---------------------------

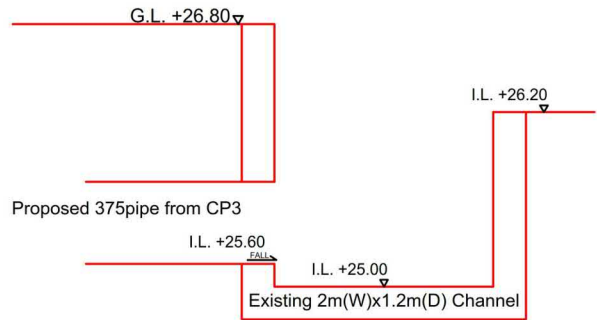




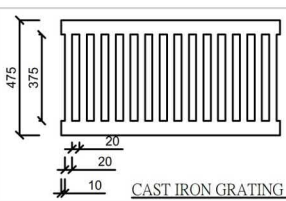
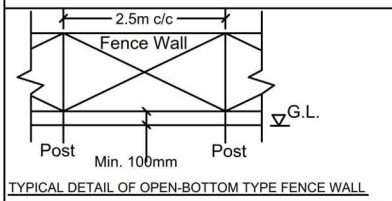
- Note:**
- Catchpits (CP3) with desilting facility shall follow CEDD standard drawing No. C24061.
  - Catchpit and UC follows Typical Details of Geotechnical Manual for Slope Fig.8.10 and Fig.8.11 respectively.
  - Open-bottom Fence Wall to be erected.
  - Excavation works is completed for leveling the site.
  - Debris and soil in the existing open channel shall be removed.

**LEGEND**

- CP Proposed CatchPit
- Proposed 375UC (1:150) with Cast Iron Cover
- Proposed 375mm dia. concrete pipe (1:100)
- Existing 2.5m(W)x1.2m(D) Open Channel
- Photo Viewport



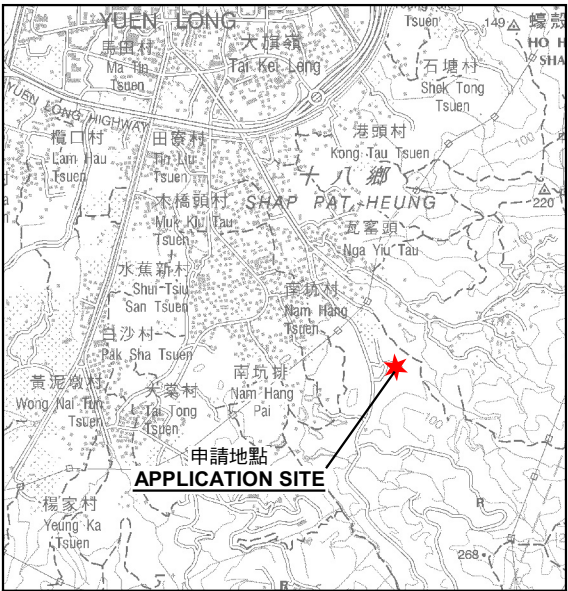
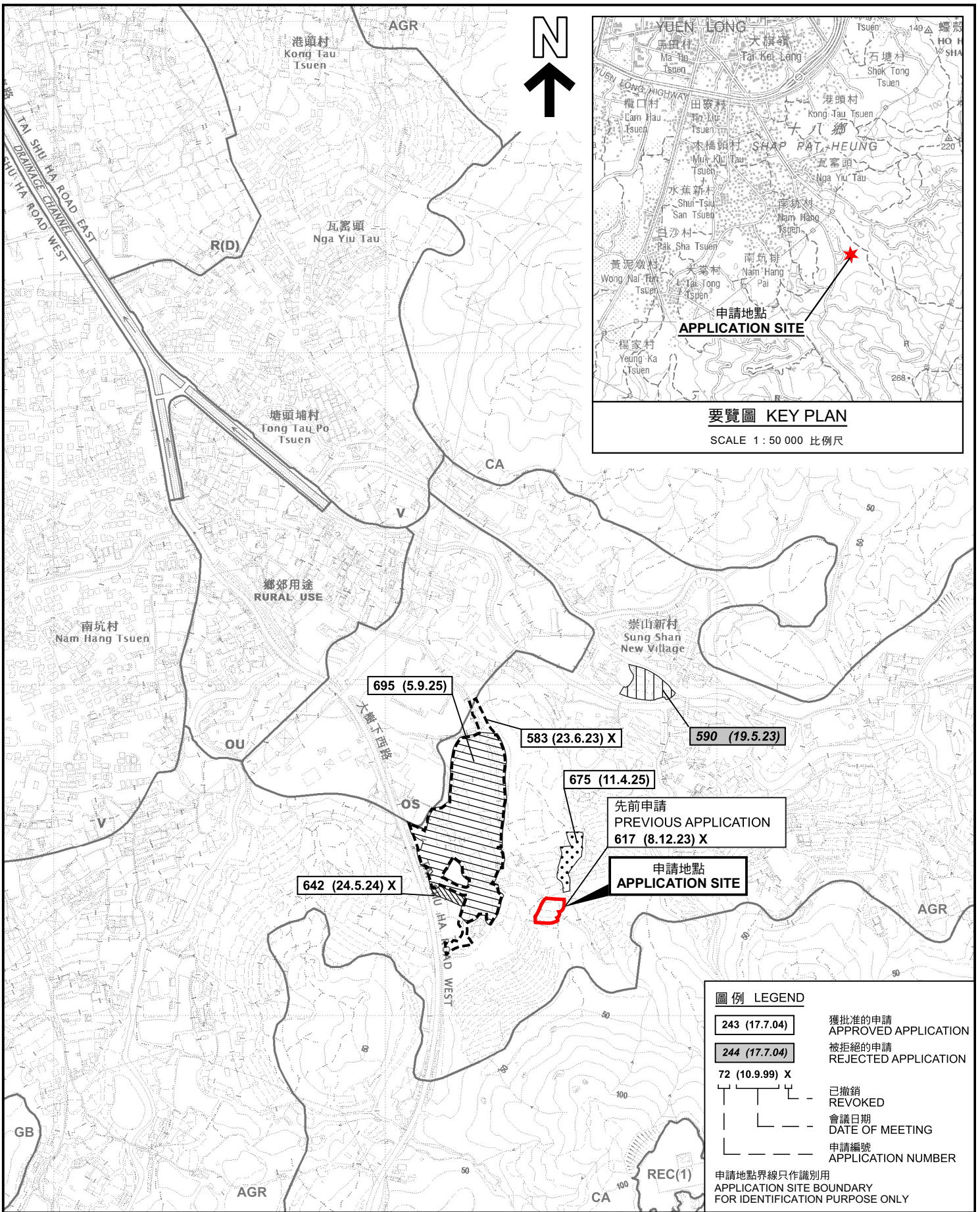
CONNECTION DETAILS



<p>正宏工程顧問公司</p> <p>CHING WAN ENGINEERING CONSULTANT COMPANY</p>	<p>Title:</p> <p style="text-align: center;">Drainage Proposal - LAYOUT</p> <p style="text-align: right;">D01</p>	
	<p>Drawn by:</p> <p style="text-align: center;">DM</p>	<p>Date:</p> <p style="text-align: center;">15-8-2025</p>
<p>Project</p> <p><b>Proposed Temporary Open Storage of Mobile Toilet for a Period of 3 Years and Associated Filling of Land at Lots 1551, 1552, 1556 (Part) and 1557 (Part) in D.D. 118, Yuen Long, New Territories</b></p> <p>(Application No.:A/YL-TT/617)</p>	<p>Check by:</p> <p style="text-align: center;">DM</p>	<p>Scale:</p> <p style="text-align: center;">---</p>

(摘錄自申請人於 16. 3. 2026 提交的申請書)  
 (Extract from Applicant's Submission of 16.3.2026)

<p>參考編號</p> <p>REFERENCE No.</p> <p>A/YL-TT/776</p>	<p>繪圖 DRAWING</p> <p>A-4</p>
---	------------------------------



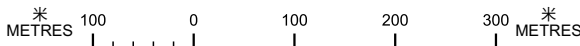
要覽圖 KEY PLAN

SCALE 1 : 50 000 比例尺

位置圖 LOCATION PLAN

擬議臨時露天存放建築材料連附屬設施及相關填土工程(為期3年)  
元朗丈量約份第118約多個地段  
PROPOSED TEMPORARY OPEN STORAGE OF CONSTRUCTION MATERIALS  
WITH ANCILLARY FACILITIES AND ASSOCIATED FILLING OF LAND  
FOR A PERIOD OF 3 YEARS  
VARIOUS LOTS IN D.D.118, YUEN LONG

SCALE 1 : 7 500 比例尺



圖例 LEGEND

- 243 (17.7.04) 獲批准的申請 APPROVED APPLICATION
- 244 (17.7.04) 被拒絕的申請 REJECTED APPLICATION
- 72 (10.9.99) X 已撤銷 REVOKED
- ┌───┐ 會議日期 DATE OF MEETING
- └───┘ 申請編號 APPLICATION NUMBER

申請地點界線只作識別用  
APPLICATION SITE BOUNDARY  
FOR IDENTIFICATION PURPOSE ONLY

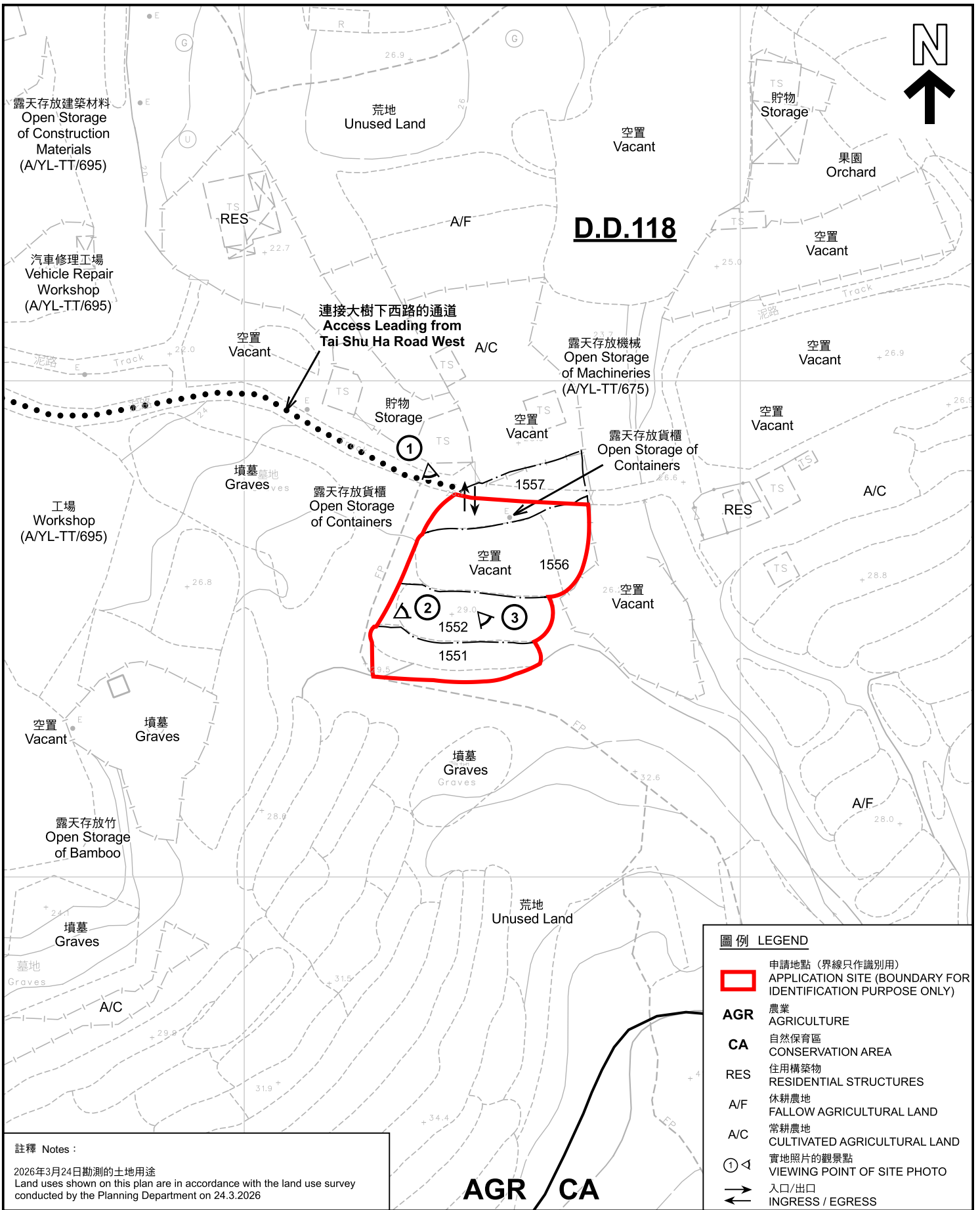
本摘要圖於2026年4月28日擬備，  
所根據的資料為於2023年12月5日  
核准的分區計劃大綱圖編號 S/YL-TT/20  
EXTRACT PLAN PREPARED ON 28.4.2026  
BASED ON OUTLINE ZONING PLAN No.  
S/YL-TT/20 APPROVED ON 5.12.2023



規劃署  
Planning Department

參考編號  
REFERENCE No.  
A/YL-TT/776

圖 PLAN  
A-1



註釋 Notes :  
 2026年3月24日勘測的土地用途  
 Land uses shown on this plan are in accordance with the land use survey conducted by the Planning Department on 24.3.2026

圖例 LEGEND	
	申請地點 (界線只作識別用) APPLICATION SITE (BOUNDARY FOR IDENTIFICATION PURPOSE ONLY)
<b>AGR</b>	農業 AGRICULTURE
<b>CA</b>	自然保育區 CONSERVATION AREA
<b>RES</b>	住用構築物 RESIDENTIAL STRUCTURES
<b>A/F</b>	休耕農地 FALLOW AGRICULTURAL LAND
<b>A/C</b>	常耕農地 CULTIVATED AGRICULTURAL LAND
	實地照片的觀景點 VIEWING POINT OF SITE PHOTO
	入口/出口 INGRESS / EGRESS

**平面圖 SITE PLAN**

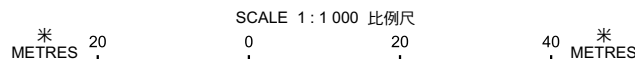
擬議臨時露天存放建築材料連附屬設施及相關填土工程 (為期3年)  
 元朗丈量約份第118約多個地段  
 PROPOSED TEMPORARY OPEN STORAGE OF CONSTRUCTION MATERIALS  
 WITH ANCILLARY FACILITIES AND ASSOCIATED FILLING OF LAND  
 FOR A PERIOD OF 3 YEARS  
 VARIOUS LOTS IN D.D.118, YUEN LONG

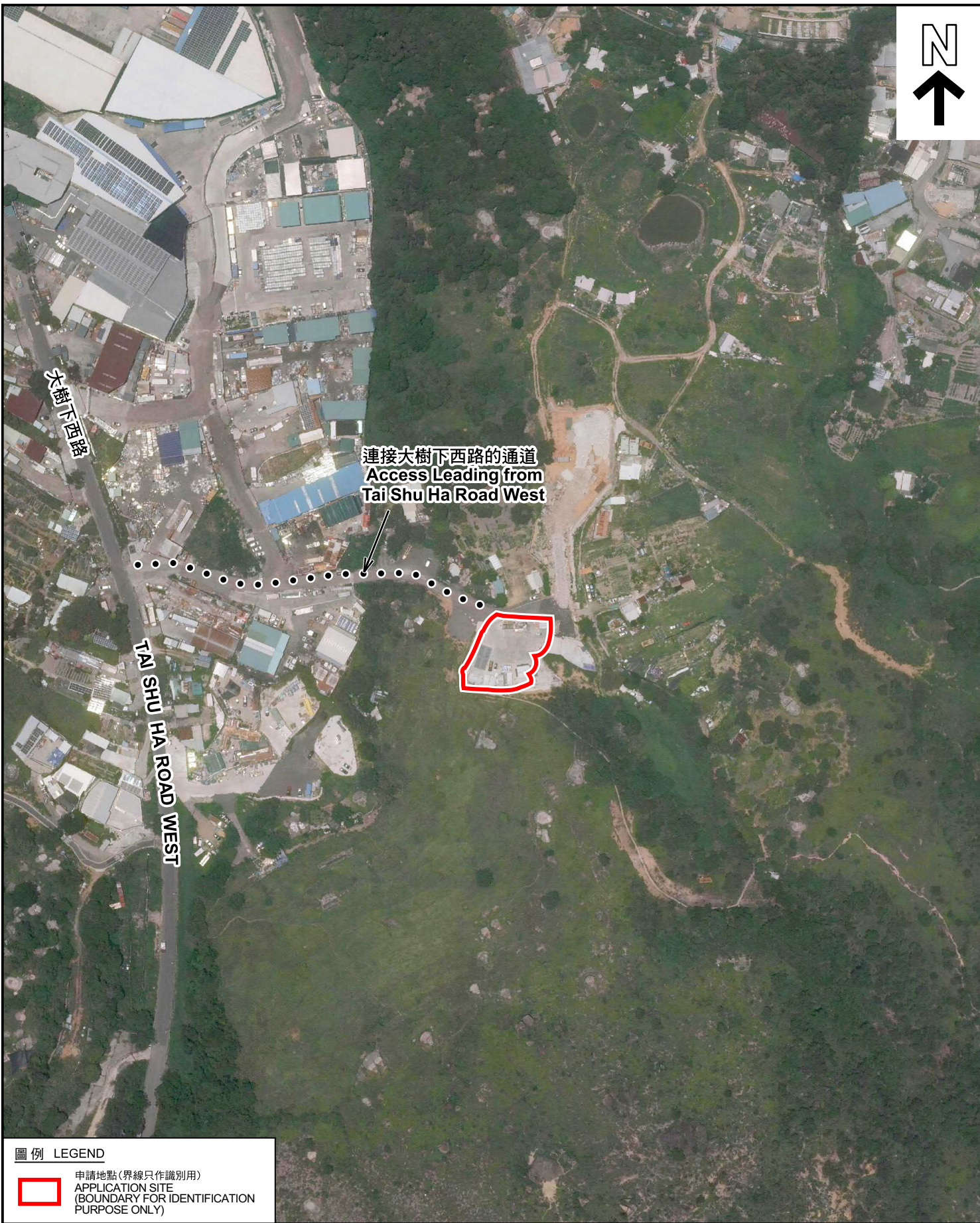
本摘要圖於2026年4月29日擬備，所根據的資料為測量圖編號 6-NW-20D 和 6-NW-25B  
 EXTRACT PLAN PREPARED ON 29.4.2026  
 BASED ON SURVEY SHEETS No. 6-NW-20D and 6-NW-25B

**規劃署**  
 Planning Department

參考編號  
 REFERENCE No.  
**A/YL-TT/776**

圖 PLAN  
**A-2**





圖例 LEGEND



申請地點 (界線只作識別用)  
APPLICATION SITE  
(BOUNDARY FOR IDENTIFICATION  
PURPOSE ONLY)

本摘要圖於2026年4月29日擬備，所根據的資料為地政總署於2025年6月9日拍得的航攝照片編號 E257579C  
EXTRACT PLAN PREPARED ON 29.4.2026  
BASED ON AERIAL PHOTO No.  
E257579C TAKEN ON 9.6.2025  
BY LANDS DEPARTMENT

航攝照片 AERIAL PHOTO

擬議臨時露天存放建築材料連附屬設施及相關填土工程 (為期3年)  
元朗丈量約份第118約多個地段  
PROPOSED TEMPORARY OPEN STORAGE OF CONSTRUCTION MATERIALS  
WITH ANCILLARY FACILITIES AND ASSOCIATED FILLING OF LAND  
FOR A PERIOD OF 3 YEARS  
VARIOUS LOTS IN D.D.118, YUEN LONG



規劃署  
Planning Department

參考編號  
REFERENCE No.  
A/YL-TT/776

圖 PLAN  
A-3



**實地照片 SITE PHOTOS**

本圖於2026年4月29日擬備，所根據的資料為攝於2026年3月24日的實地照片  
 PLAN PREPARED ON 29.4.2026  
 BASED ON SITE PHOTOS  
 TAKEN ON 24.3.2026

擬議臨時露天存放建築材料連附屬設施及相關填土工程(為期3年)  
 元朗丈量約份第118約多個地段  
 PROPOSED TEMPORARY OPEN STORAGE OF CONSTRUCTION MATERIALS  
 WITH ANCILLARY FACILITIES AND ASSOCIATED FILLING OF LAND  
 FOR A PERIOD OF 3 YEARS  
 VARIOUS LOTS IN D.D.118, YUEN LONG



規劃署  
 Planning Department

參考編號  
 REFERENCE No.  
 A/YL-TT/776

圖 PLAN  
 A-4