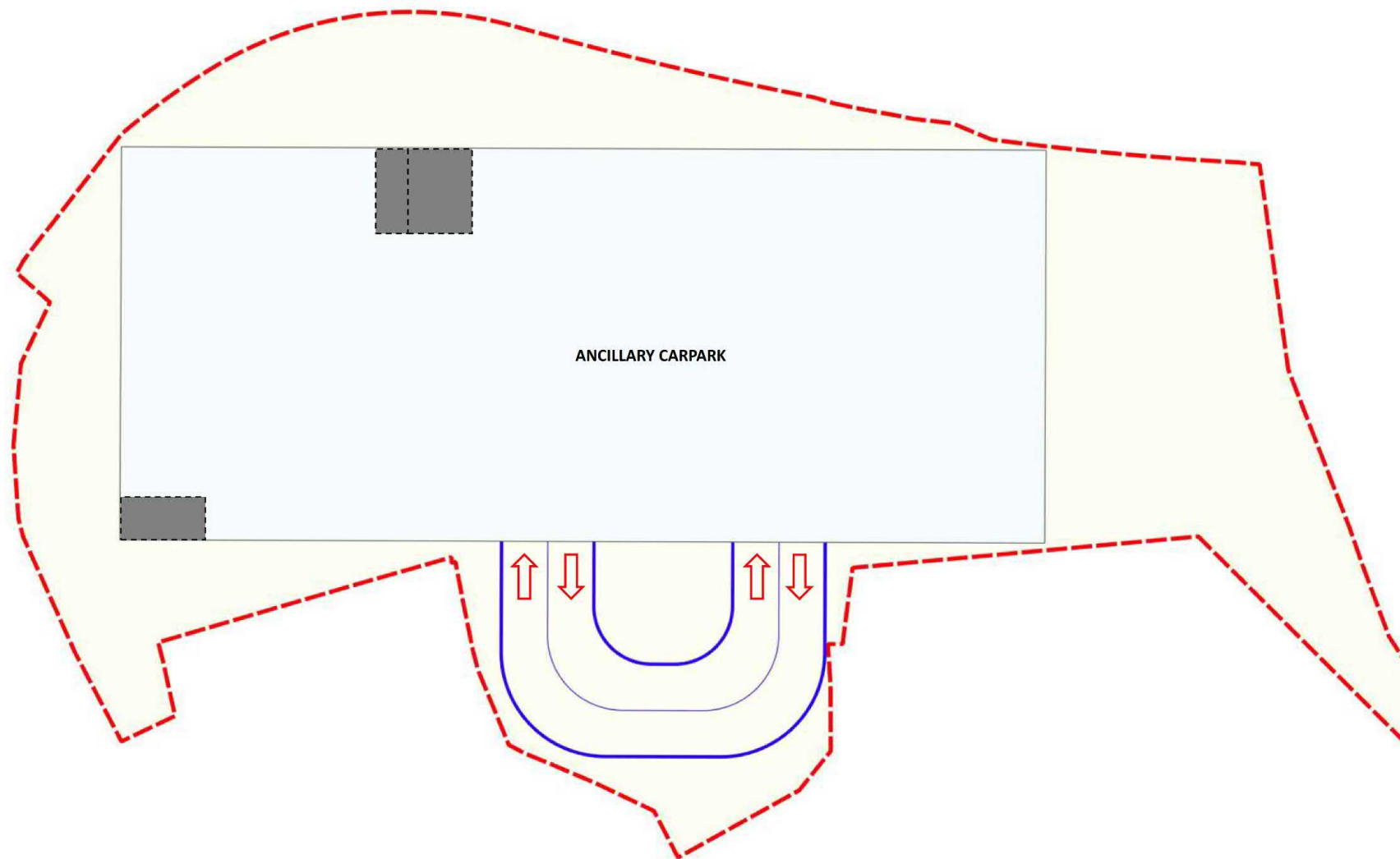


(摘錄自申請人於 17. 11. 2025 呈交的進一步資料)
(Extract from Applicant's Further
Information Submitted on 17.11.2025)

參考編號 REFERENCE No. Y/FSS/20	繪圖 DRAWING Z - 1
-----------------------------------	------------------------



 LIFT LOBBY / LIFT AREA
/ STAIRCASE



ANCILLARY CARPARK

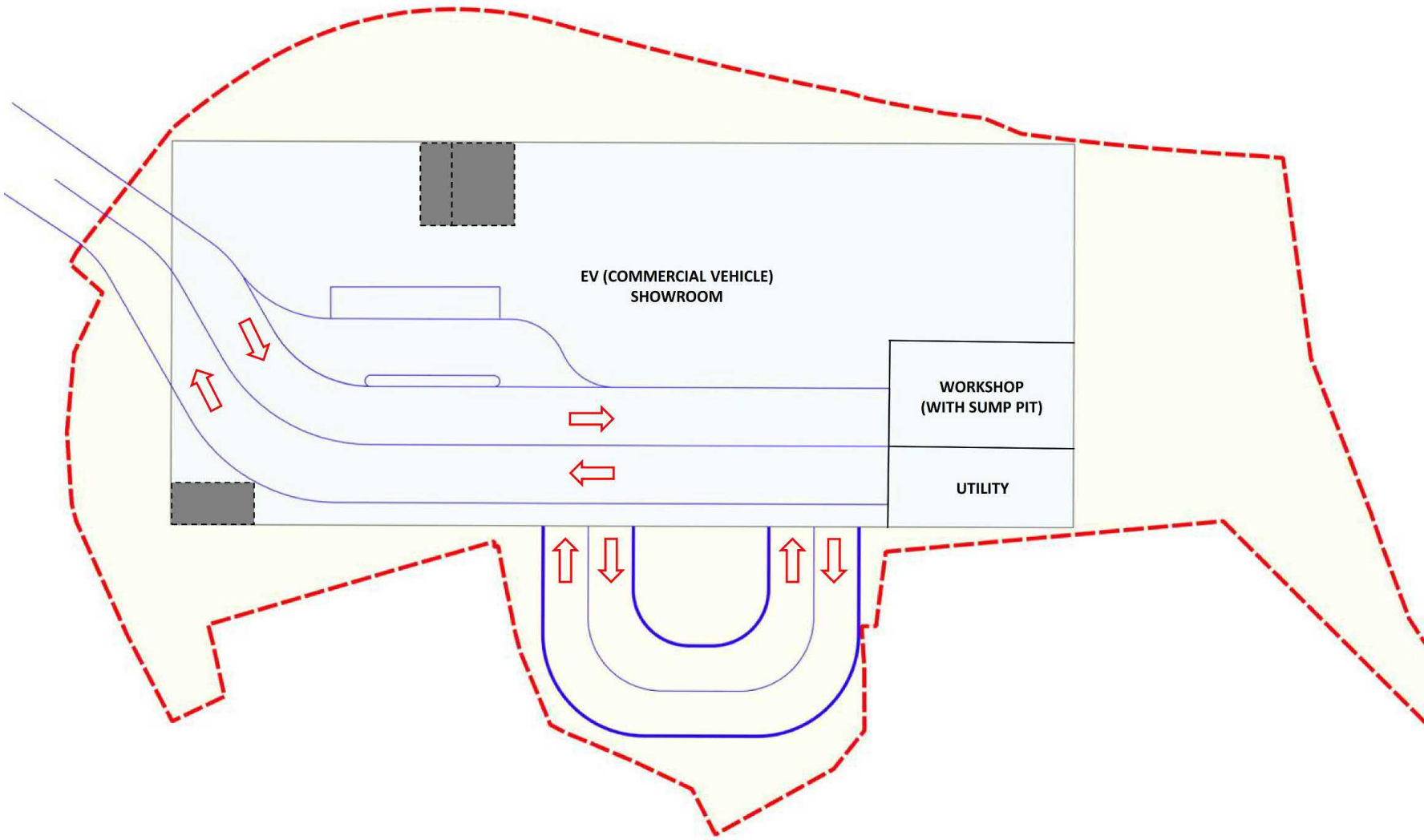
B/F PLAN

(摘錄自申請人於 17.11.2025 呈交的進一步資料)
(Extract from Applicant's Further
Information Submitted on 17.11.2025)

參考編號 REFERENCE No. Y/FSS/20	繪圖 DRAWING Z - 2
-----------------------------------	------------------------



 LIFT LOBBY / LIFT AREA / STAIRCASE



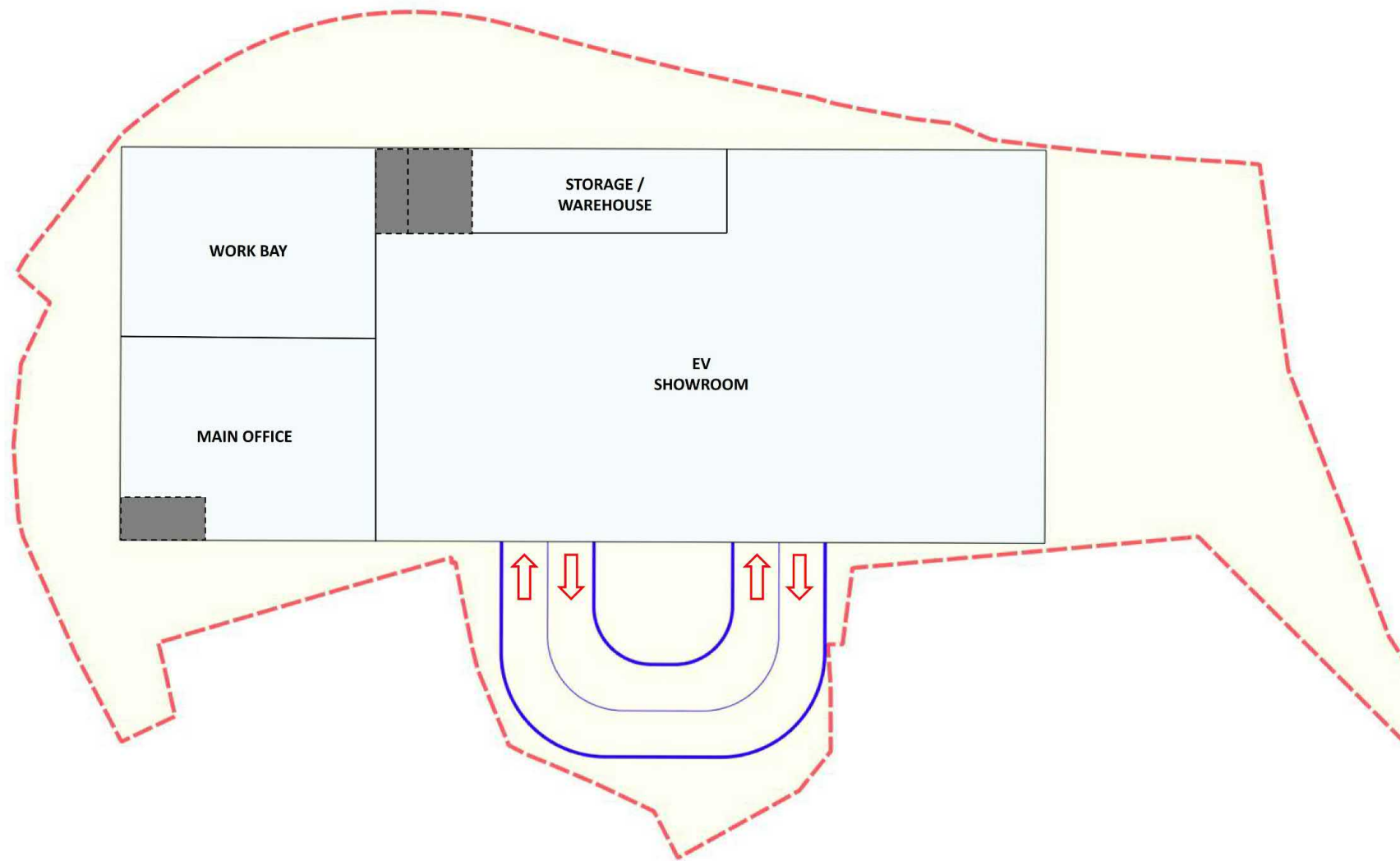
G/F PLAN

(摘錄自申請人於 17. 11. 2025 呈交的進一步資料)
(Extract from Applicant's Further Information Submitted on 17.11.2025)

參考編號 REFERENCE No. Y/FSS/20	繪圖 DRAWING Z - 3
-----------------------------------	------------------------



 LIFT LOBBY / LIFT AREA
/ STAIRCASE



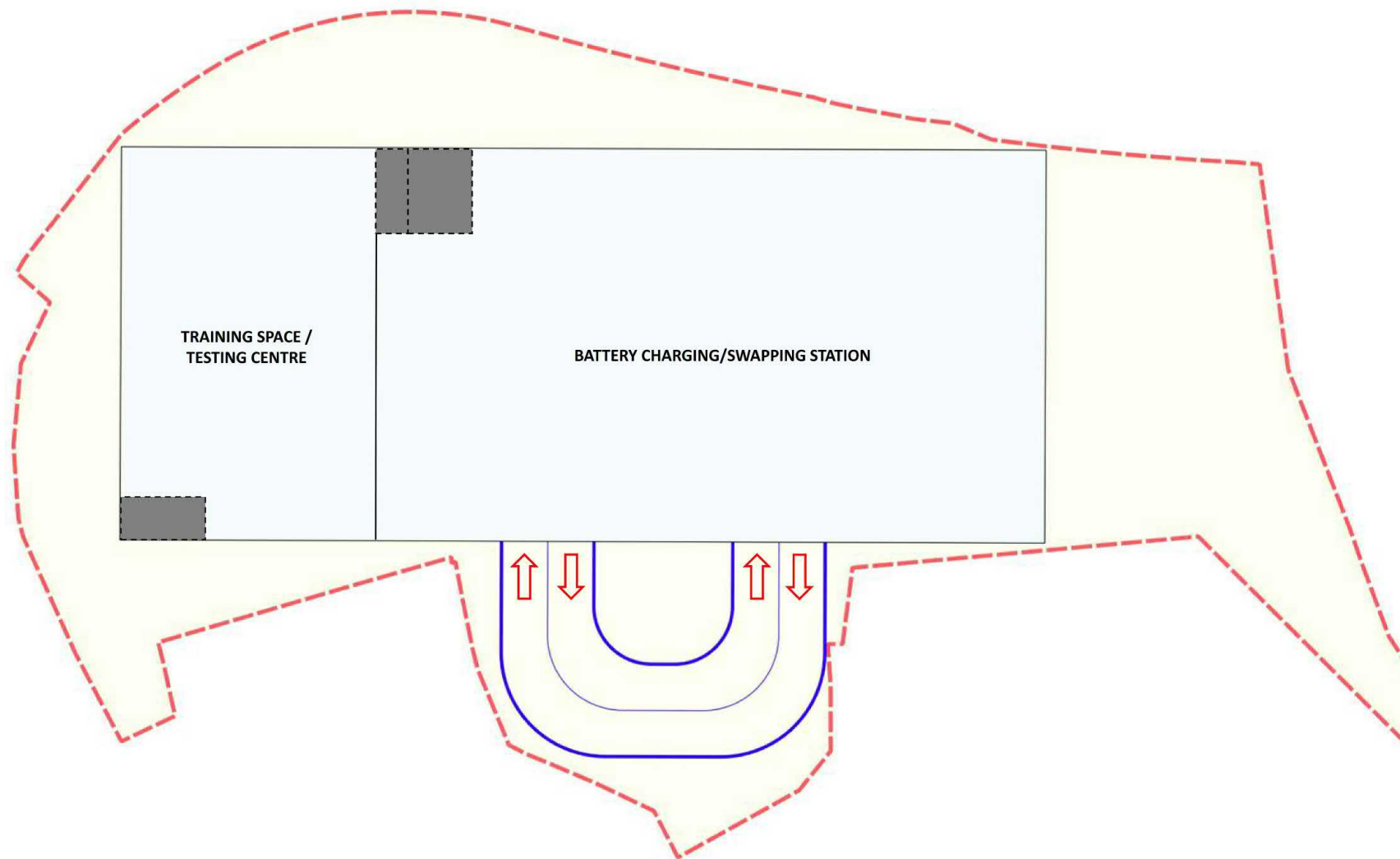
1/F PLAN

(摘錄自申請人於 17.11.2025 呈交的進一步資料)
(Extract from Applicant's Further
Information Submitted on 17.11.2025)

參考編號 REFERENCE No. Y/FSS/20	繪圖 DRAWING Z - 4
-----------------------------------	------------------------



 LIFT LOBBY / LIFT AREA
/ STAIRCASE



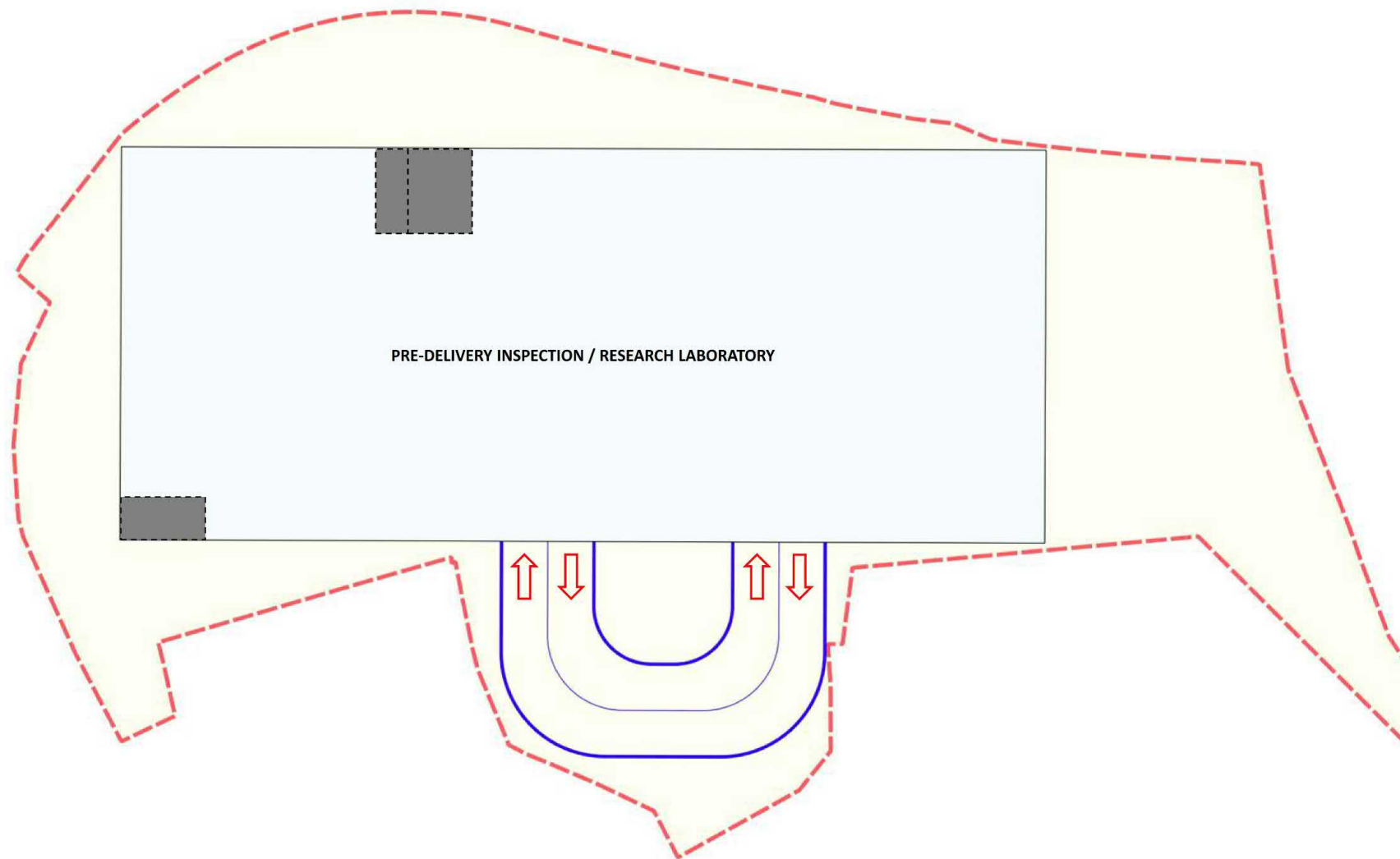
2/F PLAN

(摘錄自申請人於 17. 11. 2025 呈交的進一步資料)
(Extract from Applicant's Further
Information Submitted on 17.11.2025)

參考編號 REFERENCE No. Y/FSS/20	繪圖 DRAWING Z - 5
-----------------------------------	------------------------



 LIFT LOBBY / LIFT AREA
/ STAIRCASE



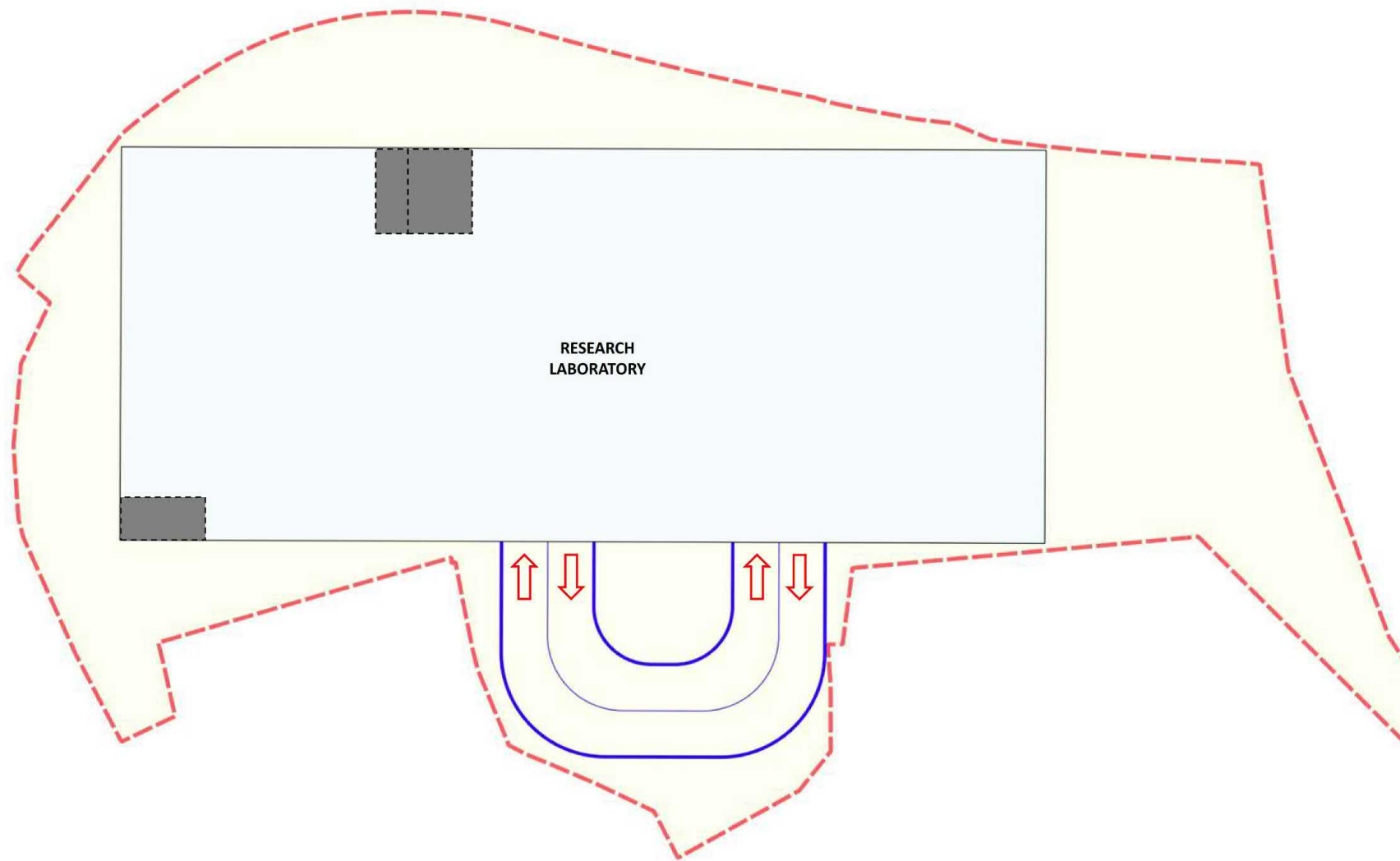
3/F & 4/F PLAN

(摘錄自申請人於 17. 11. 2025 呈交的進一步資料)
(Extract from Applicant's Further
Information Submitted on 17.11.2025)

參考編號 REFERENCE No. Y/FSS/20	繪圖 DRAWING Z - 6
-----------------------------------	------------------------



 LIFT LOBBY / LIFT AREA
/ STAIRCASE



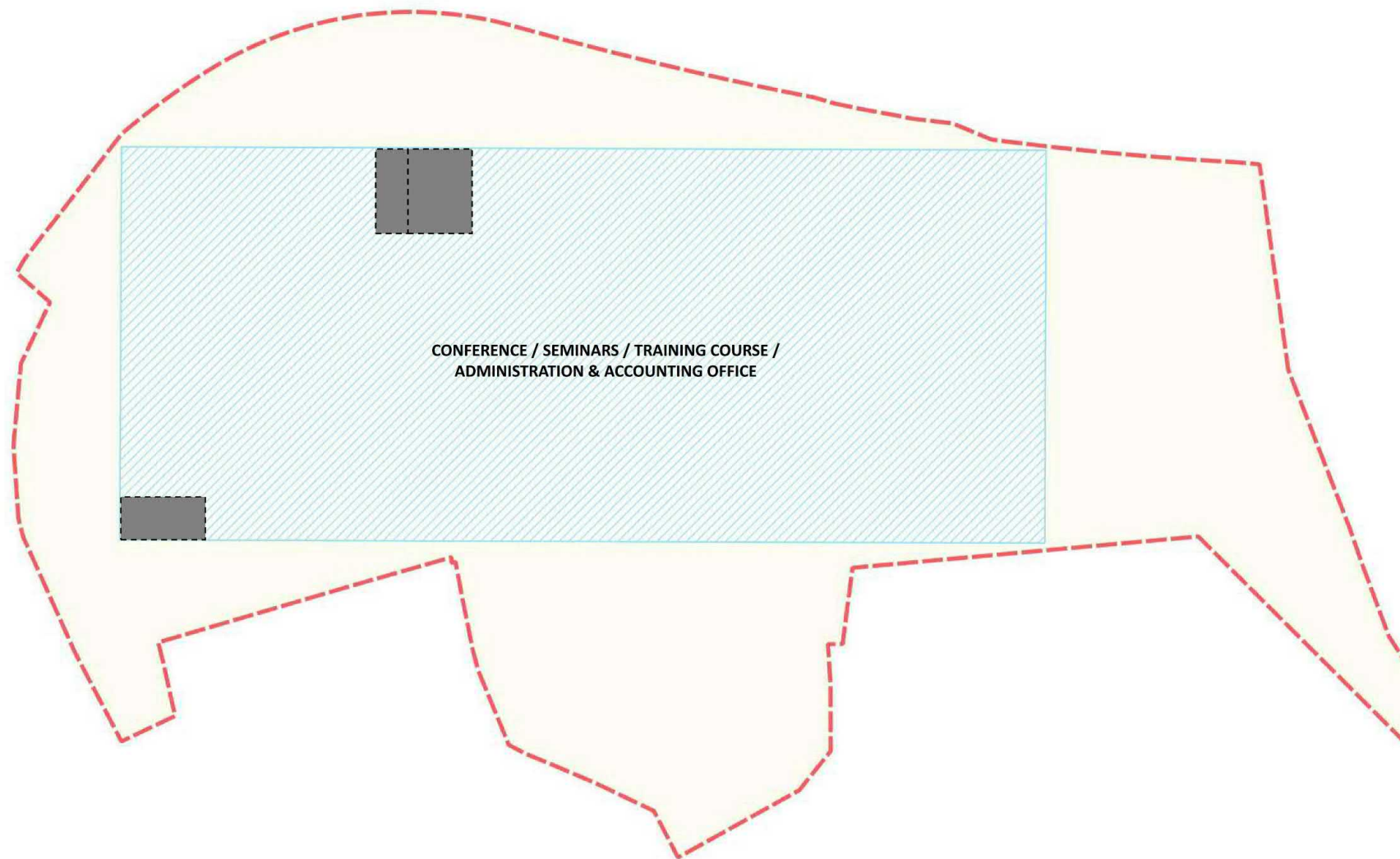
5/F PLAN

(摘錄自申請人於 17. 11. 2025 提交的進一步資料)
(Extract from Applicant's Further
Information Submitted on 17.11.2025)

參考編號 REFERENCE No. Y/FSS/20	繪圖 DRAWING Z - 7
-----------------------------------	------------------------



 LIFT LOBBY / LIFT AREA
/ STAIRCASE



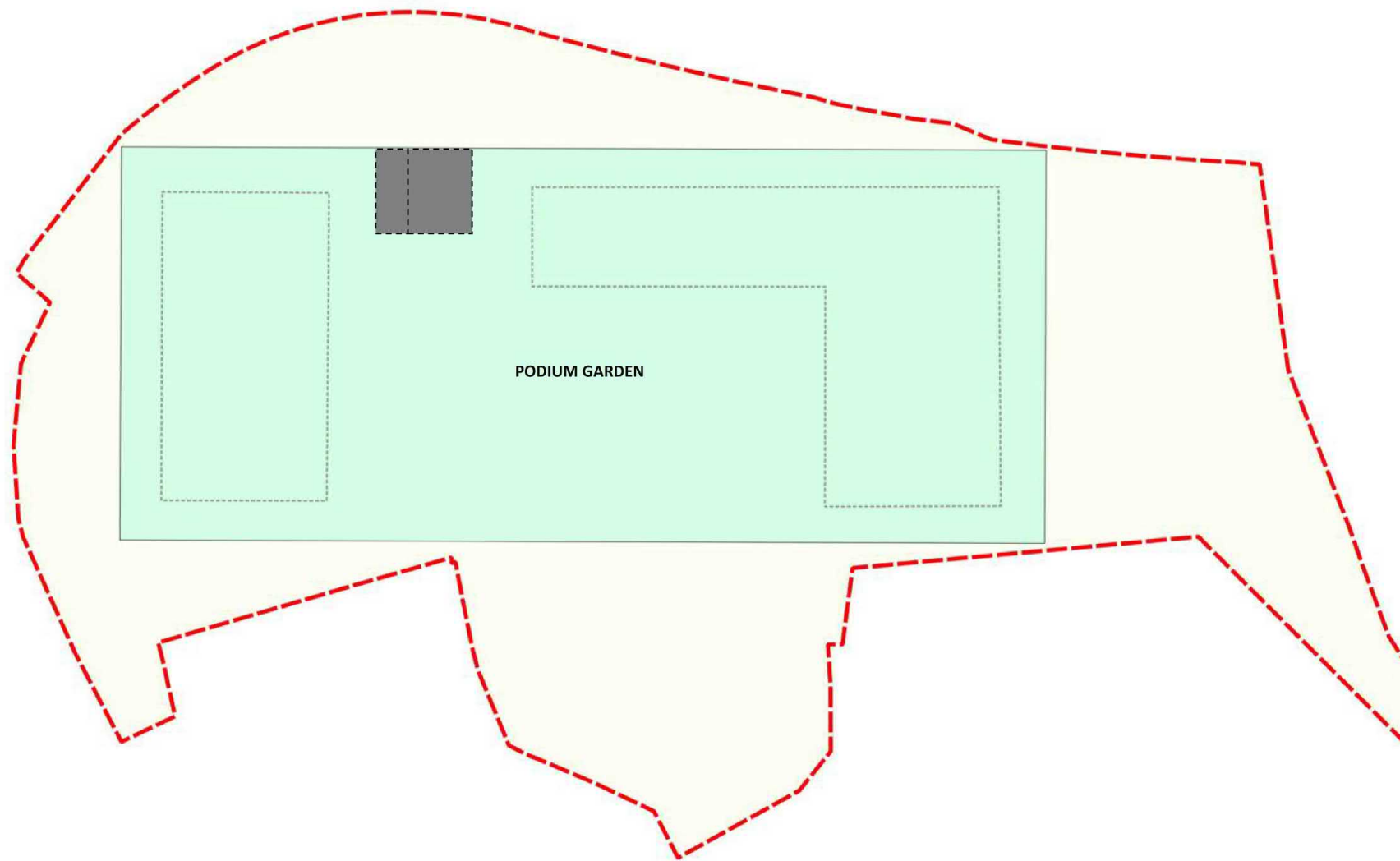
6/F PLAN

(摘錄自申請人於 17.11.2025 呈交的進一步資料)
(Extract from Applicant's Further
Information Submitted on 17.11.2025)

參考編號 REFERENCE No. Y/FSS/20	繪圖 DRAWING Z - 8
-----------------------------------	------------------------



 LIFT LOBBY / LIFT AREA
/ STAIRCASE



PODIUM GARDEN

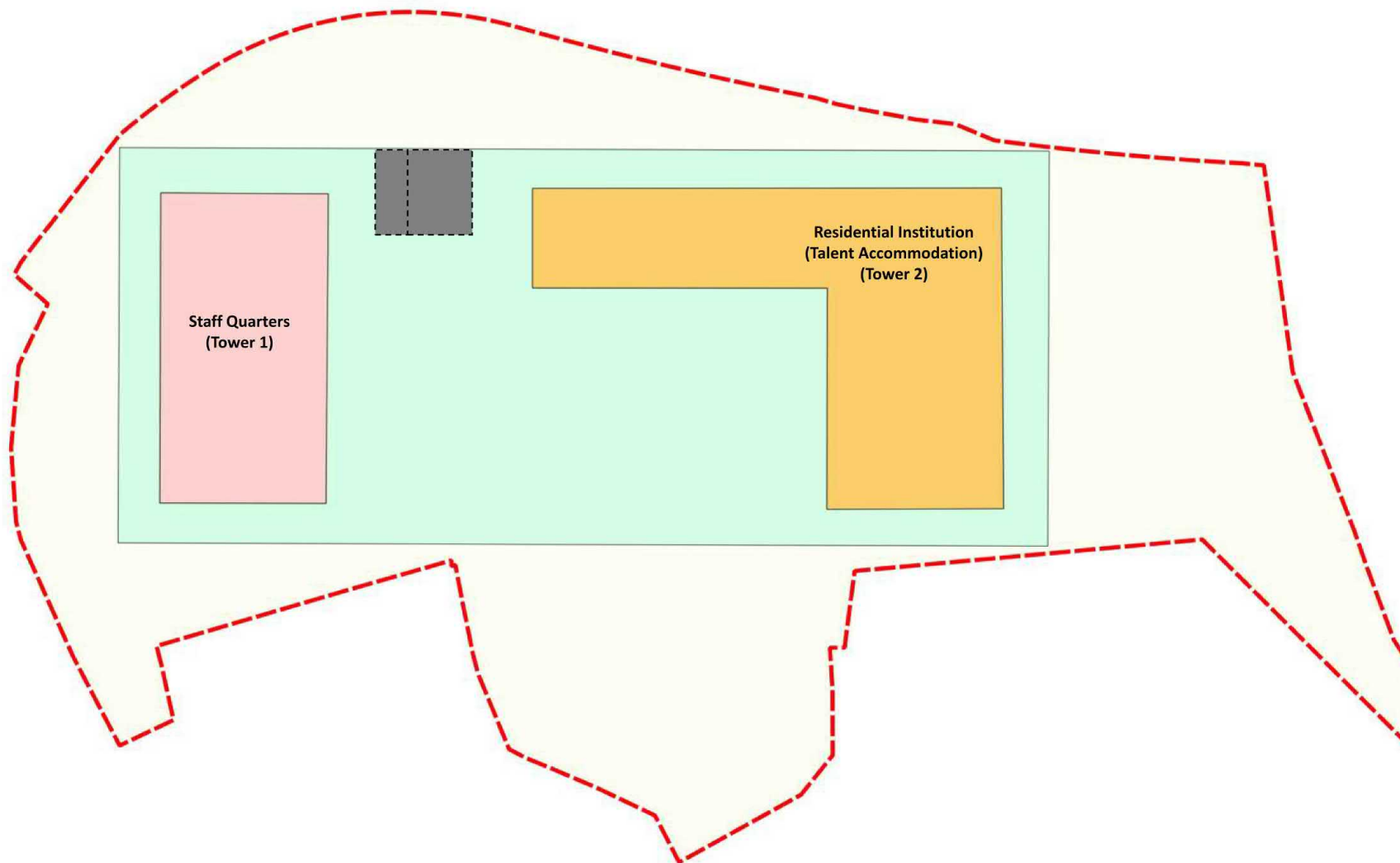
P/F PLAN

(摘錄自申請人於 17.11.2025 呈交的進一步資料)
(Extract from Applicant's Further
Information Submitted on 17.11.2025)

參考編號 REFERENCE No. Y/FSS/20	繪圖 DRAWING Z - 9
-----------------------------------	------------------------



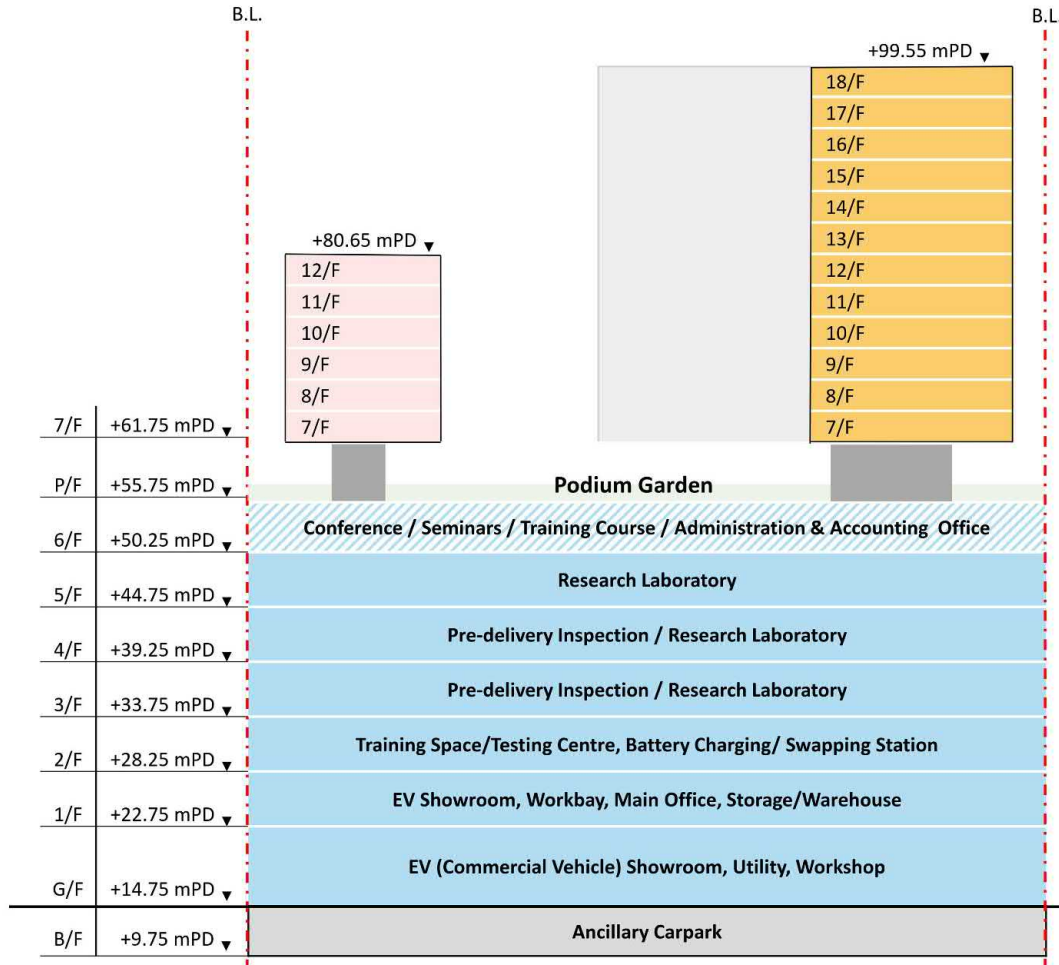
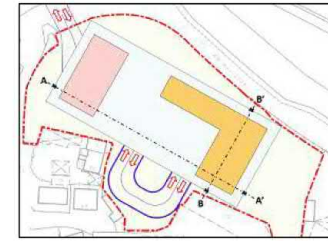
 LIFT LOBBY / LIFT AREA
/ STAIRCASE



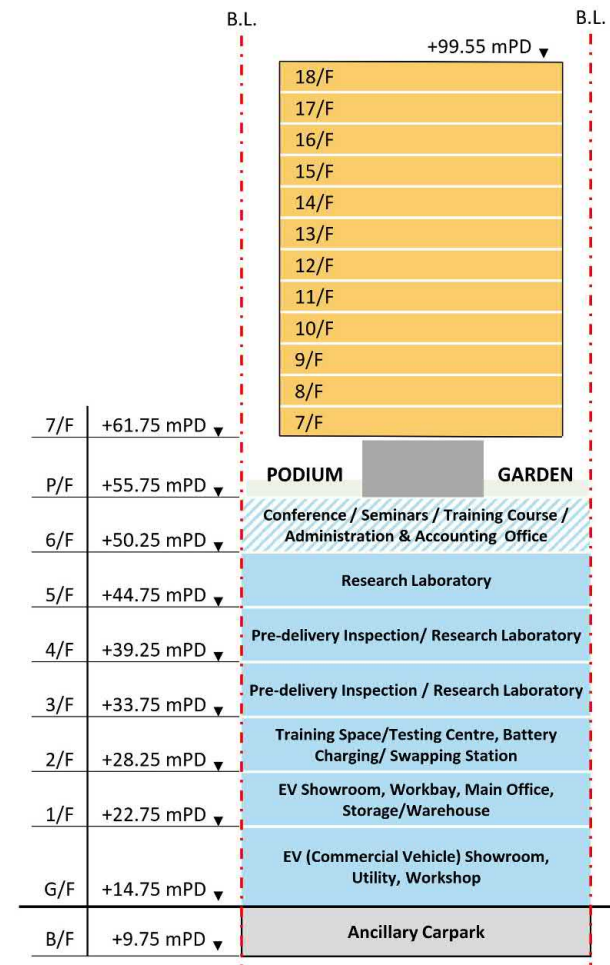
7-18/F PLAN

(摘錄自申請人於 17. 11. 2025 呈交的進一步資料)
(Extract from Applicant's Further
Information Submitted on 17.11.2025)

參考編號 REFERENCE No. Y/FSS/20	繪圖 DRAWING Z - 10
-----------------------------------	-------------------------



SECTION A-A'



SECTION B-B'

(摘錄自申請人於 17. 11. 2025 呈交的進一步資料)
(Extract from Applicant's Further Information Submitted on 17.11.2025)

參考編號 REFERENCE No. Y/FSS/20	繪圖 DRAWING Z - 11
-----------------------------------	-------------------------



PROJECT :
 PROPOSED EV MOBILITY CITY WITH ANCILLARY STAFF QUARTERS AND TALENT ACCOMMODATION AT VARIOUS LOTS IN O.D. 51 AND ADJOINING GOVERNMENT LAND, FANLING, NEW TERRITORIES

DRAWING TITLE :
 LANDSCAPE MASTER PLAN (OVERALL VIEW)

PROJECT No. C2516

DRAWING No. LMP01

SCALE : 1:500

DATE OF ISSUE : JUN 2025

CAD FILENAME : C2516-LMP01

REV	DESCRIPTION	DATE
DESIGN BY :	TEL	
DRAWN BY :	CAD	
CHECKED BY :	TEL	
APPROVED BY :	TEL	

NOTES :

- DO NOT SCALE DRAWING. FIGURED DIMENSIONS ARE TO BE FOLLOWED.
- COPYRIGHT OF THE DRAWING IS RETAINED BY THE AUTHORIZED PERSON.
- ALL DIMENSIONS ARE TO BE CHECKED AT SITE BY THE MAIN CONTRACTOR.
- READ THIS DWG. IN CONNECTION WITH GEN. ARCH. PLANS, STRUCT. PLANS, AND OTHER RELATED DWGS.

LanDes

LANDES LIMITED
 景藝設計有限公司

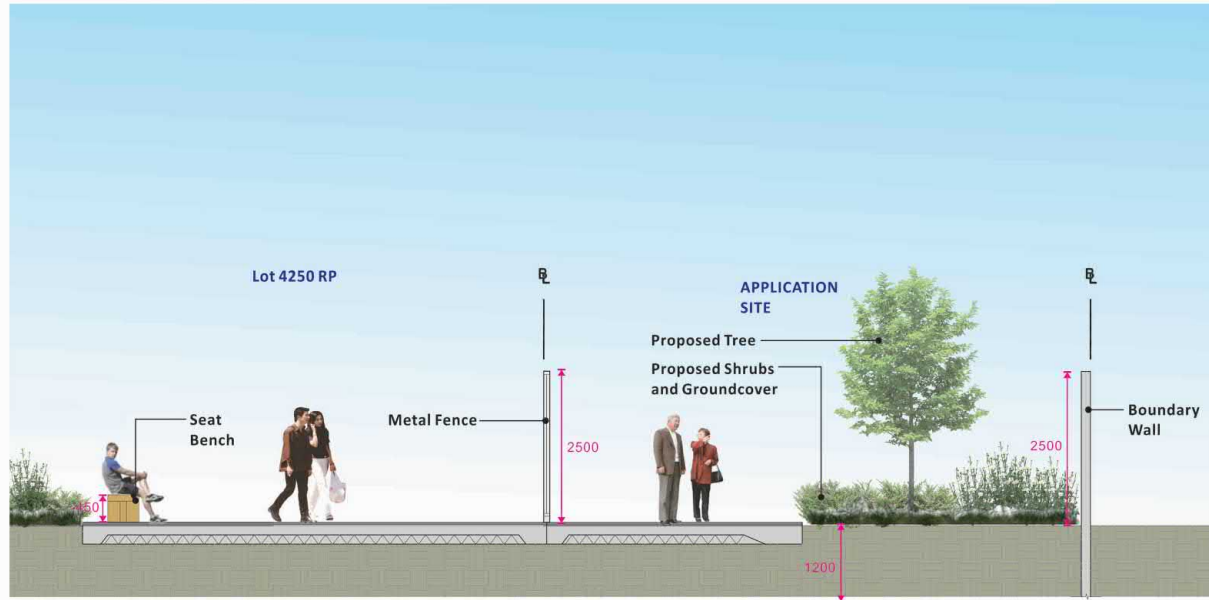
FLAT A, 17/F,
 SHUN PONT COMMERCIAL BUILDING,
 5-11 THOMSON ROAD, HONG KONG
 TEL: 2868 0980 FAX: 2868 2203
 香港灣仔禧街5-11號
 信邦商業大廈17樓A室
 電話: 2868 0980
 傳真: 2868 2203

(摘錄自申請人於 28.8.2025 呈交的申請書)
 (Extract from Applicant's Submission of 28.8.2025)

參考編號 REFERENCE No. Y/FSS/20	繪圖 DRAWING Z - 12
-----------------------------------	-------------------------



KEY PLAN



PROJECT :
 PROPOSED EV MOBILITY CITY WITH ANCILLARY STAFF QUARTERS AND TALENT ACCOMMODATION AT VARIOUS LOTS IN D.D. 51 AND ADJOINING GOVERNMENT LAND, FANLING, NEW TERRORIES

DRAWING TITLE :
 LANDSCAPE SECTION

PROJECT No. C2516

DRAWING No. LD104

SCALE : ~~1:75~~

DATE OF ISSUE : JUN 2025

CAD FILENAME : C2516-LD104

REV	DESCRIPTION	DATE
DESIGN BY :	TEL	
DRAWN BY :	CAD	
CHECKED BY :	TEL	
APPROVED BY :	TEL	

- NOTES :
- DO NOT SCALE DRAWING. FIGURED DIMENSIONS ARE TO BE FOLLOWED.
 - COPYRIGHT OF THE DRAWING IS RETAINED BY THE AUTHORIZED PERSON.
 - ALL DIMENSIONS ARE TO BE CHECKED AT SITE BY THE MAIN CONTRACTOR.
 - READ THIS DWG. IN CONNECTION WITH GEN. ARCH. PLANS, STRUCT. PLANS, AND OTHER RELATED DWGS.

LanDes

LANDES LIMITED
 景藝設計有限公司

FLAT A, 17/F,
 SHUN PONT COMMERCIAL BUILDING,
 5-11 THOMSON ROAD, HONG KONG
 TEL: 2868 0980 FAX: 2868 2203
 香港灣仔禧街5-11號
 渣打商業大廈17樓A室
 電話: 2868 0980
 傳真: 2868 2203

(摘錄自申請人於 28. 8. 2025 提交的申請書)
 (Extract from Applicant's
 Submission of 28.8.2025)

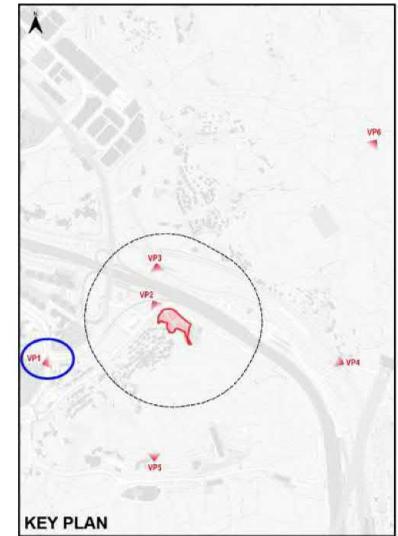
參考編號 REFERENCE No. Y/FSS/20	繪圖 DRAWING Z - 13
-----------------------------------	-------------------------



EXISTING CONDITION



PROPOSED DEVELOPMENT



KEY PLAN



PLANNING LIMITED
規劃顧問有限公司

Viewpoint 1 - Pedestrian Crossing Outside Wo Hing Playground

Proposed EV Mobility City with Ancillary Staff Quarters and Talent Accommodation at Various Lots in D.D. 51 and Adjoining Government Land, Fanling

Visual Impact Assessment

Figure 6.1

Date: 24 October 2025

(摘錄自申請人於 17. 11. 2025 呈交的進一步資料)
(Extract from Applicant's Further Information Submitted on 17.11.2025)

參考編號
REFERENCE No.
Y/FSS/20

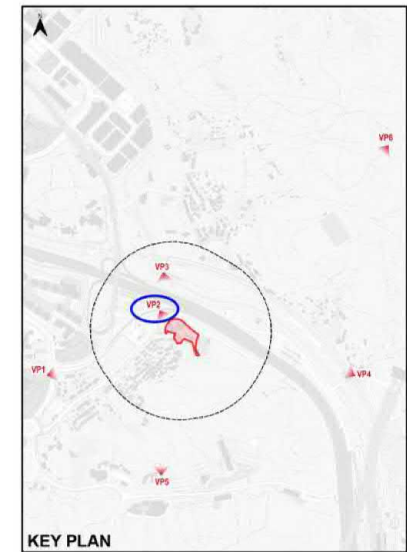
繪圖
DRAWING
Z - 14



EXISTING CONDITION



PROPOSED DEVELOPMENT



KEY PLAN



PLANNING LIMITED
規劃顧問有限公司

Viewpoint 2 - Bus Stop along Wo Hing Road

Proposed EV Mobility City with Ancillary Staff Quarters and Talent Accommodation at Various Lots in D.D. 51 and Adjoining Government Land, Fanling

Visual Impact Assessment

Figure 6.2

Date: 24 October 2025

(摘錄自申請人於 17. 11. 2025 呈交的進一步資料)
(Extract from Applicant's Further Information Submitted on 17.11.2025)

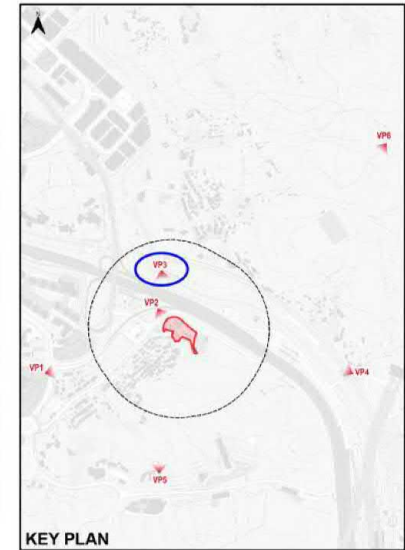
參考編號
REFERENCE No.
Y/FSS/20

繪圖
DRAWING
Z - 15



EXISTING CONDITION

Planned Public Housing Development
(about +118 to +175mPD)



KEY PLAN



PROPOSED DEVELOPMENT



PLANNING LIMITED
規劃顧問有限公司

Viewpoint 3 - Footbridge Near Tong Hang Chuen

Proposed EV Mobility City with Ancillary Staff Quarters
and Talent Accommodation at Various Lots in D.D. 51
and Adjoining Government Land, Fanling

Figure 6.3

Visual Impact Assessment

Date: 24 October 2025

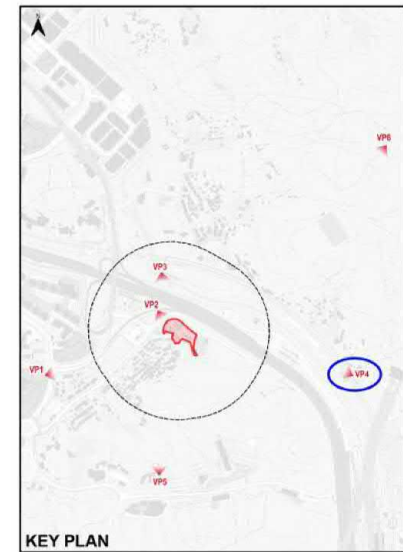
(摘錄自申請人於 17.11.2025 呈交的進一步資料)
(Extract from Applicant's Further
Information Submitted on 17.11.2025)

參考編號
REFERENCE No.
Y/FSS/20

繪圖
DRAWING
Z - 16



EXISTING CONDITION



KEY PLAN



PROPOSED DEVELOPMENT



PLANNING LIMITED
規劃顧問有限公司

Viewpoint 4 - Footbridge Near Tong Hang Tung Chuen

Proposed EV Mobility City with Ancillary Staff Quarters and Talent Accommodation at Various Lots in D.D. 51 and Adjoining Government Land, Fanling

Visual Impact Assessment

Figure 6.4

Date: 24 October 2025

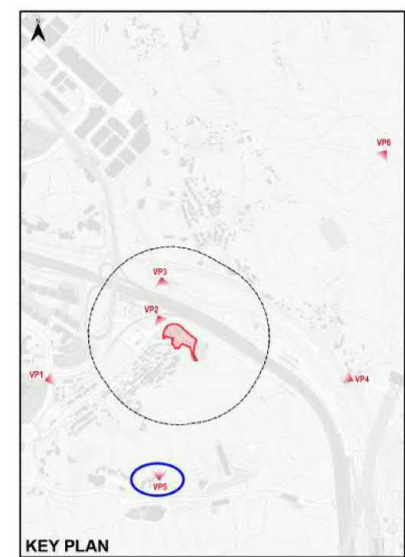
(摘錄自申請人於 17.11.2025 呈交的進一步資料)
(Extract from Applicant's Further Information Submitted on 17.11.2025)

參考編號
REFERENCE No.
Y/FSS/20

繪圖
DRAWING
Z - 17



EXISTING CONDITION



KEY PLAN



PROPOSED DEVELOPMENT



Viewpoint 5 - Wo Hop Shek Columbarium Phase III

Proposed EV Mobility City with Ancillary Staff Quarters and Talent Accommodation at Various Lots in D.D. 51 and Adjoining Government Land, Fanling

Visual Impact Assessment

Figure 6.5

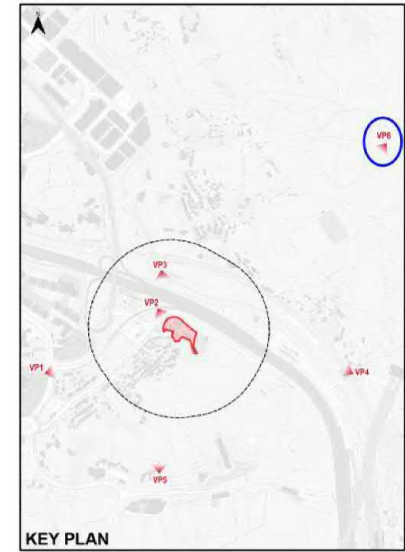
Date: 24 October 2025

(摘錄自申請人於 17.11.2025 呈交的進一步資料)
(Extract from Applicant's Further Information Submitted on 17.11.2025)

參考編號 REFERENCE No. Y/FSS/20	繪圖 DRAWING Z - 18
-----------------------------------	-------------------------



EXISTING CONDITION



KEY PLAN



PROPOSED DEVELOPMENT



PLANNING LIMITED
規劃顧問有限公司

Viewpoint 6 - Lung Shan Hiking Trail

Proposed EV Mobility City with Ancillary Staff Quarters and Talent Accommodation at Various Lots in D.D. 51 and Adjoining Government Land, Fanling

Visual Impact Assessment

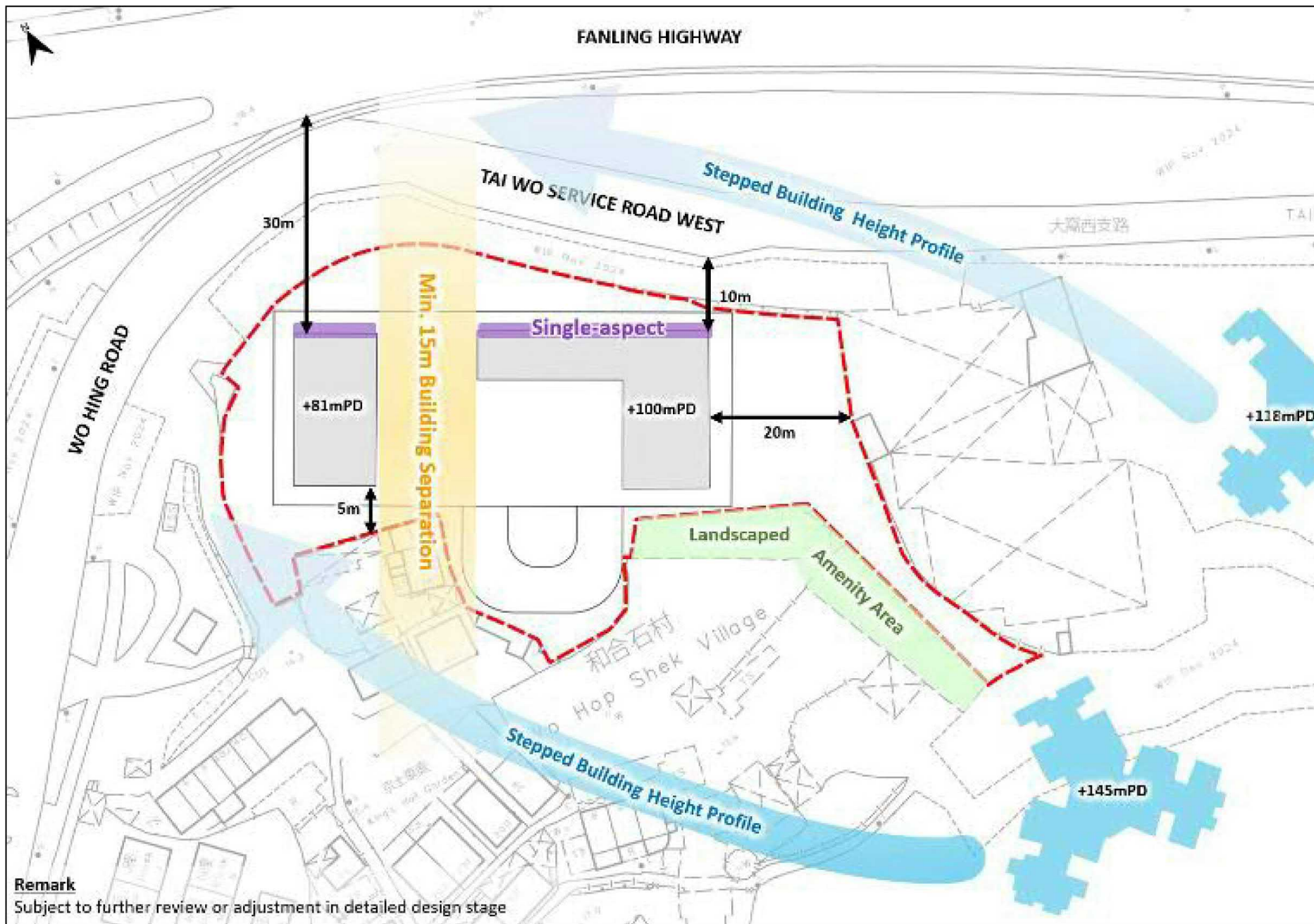
Figure 6.6

Date: 24 October 2025

(摘錄自申請人於 17. 11. 2025 呈交的進一步資料)
(Extract from Applicant's Further Information Submitted on 17.11.2025)

參考編號
REFERENCE No.
Y/FSS/20

繪圖
DRAWING
Z - 19



(摘錄自申請人於 17.11.2025 呈交的進一步資料)
(Extract from Applicant's Further
Information Submitted on 17.11.2025)

參考編號
REFERENCE No.
Y/FSS/20

繪圖
DRAWING
Z - 20



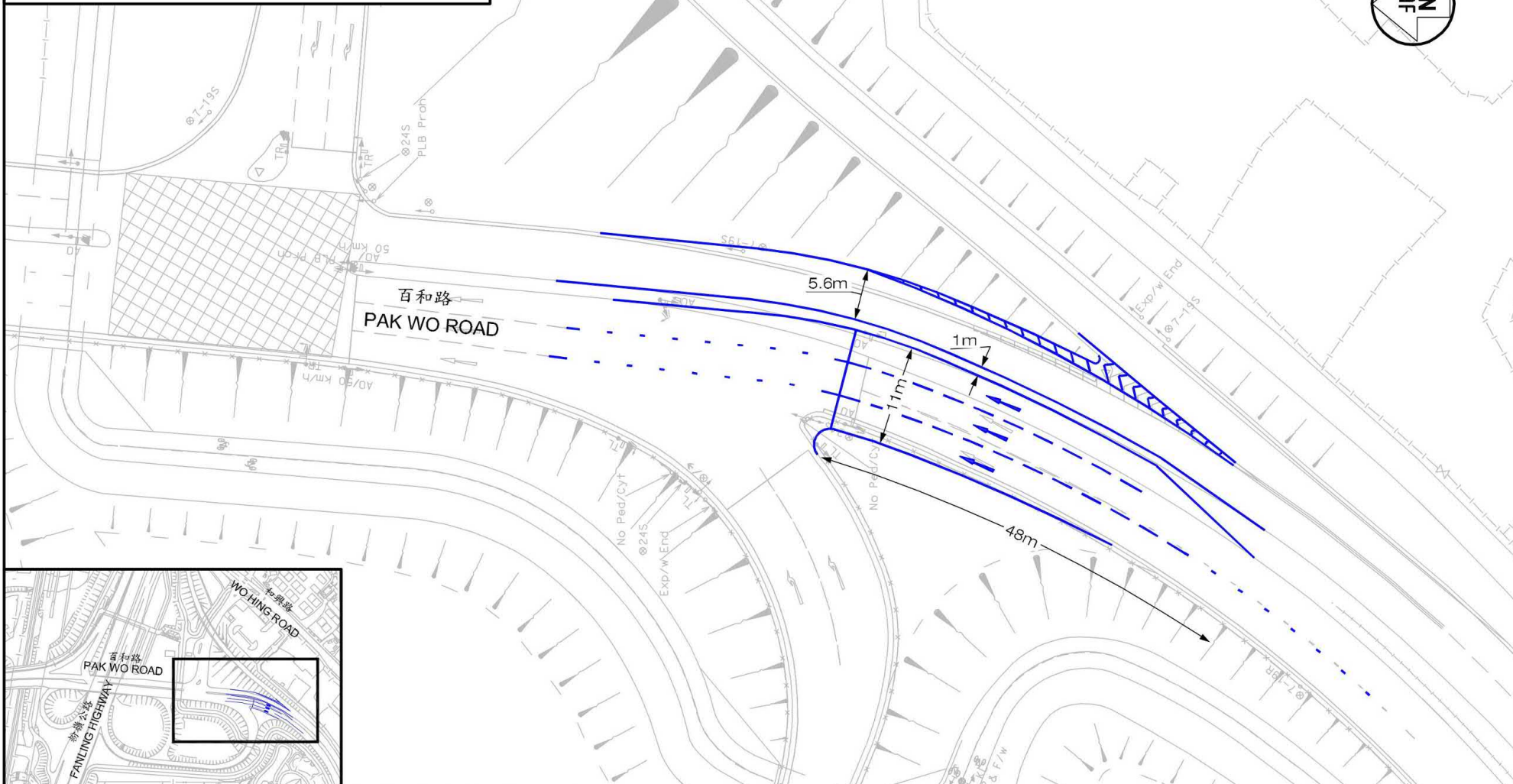
Figure: 2.2	
Title: Proposed Road Traffic Noise Mitigation Measures	
Project: Proposed EV Mobility City with Ancillary Staff Quarters and Talent Accommodation at Various Lots In D.D. 51 and Adjoining Government Land, Fanling	Drawn by: CM
	Checked by: BF
	Rev.: 1.0
	Date: Aug 2025

(摘錄自申請人於 17. 11. 2025 呈交的進一步資料)
 (Extract from Applicant's Further
 Information Submitted on 17.11.2025)

參考編號 REFERENCE No. Y/FSS/20	繪圖 DRAWING Z - 21
-----------------------------------	-------------------------

LEGEND

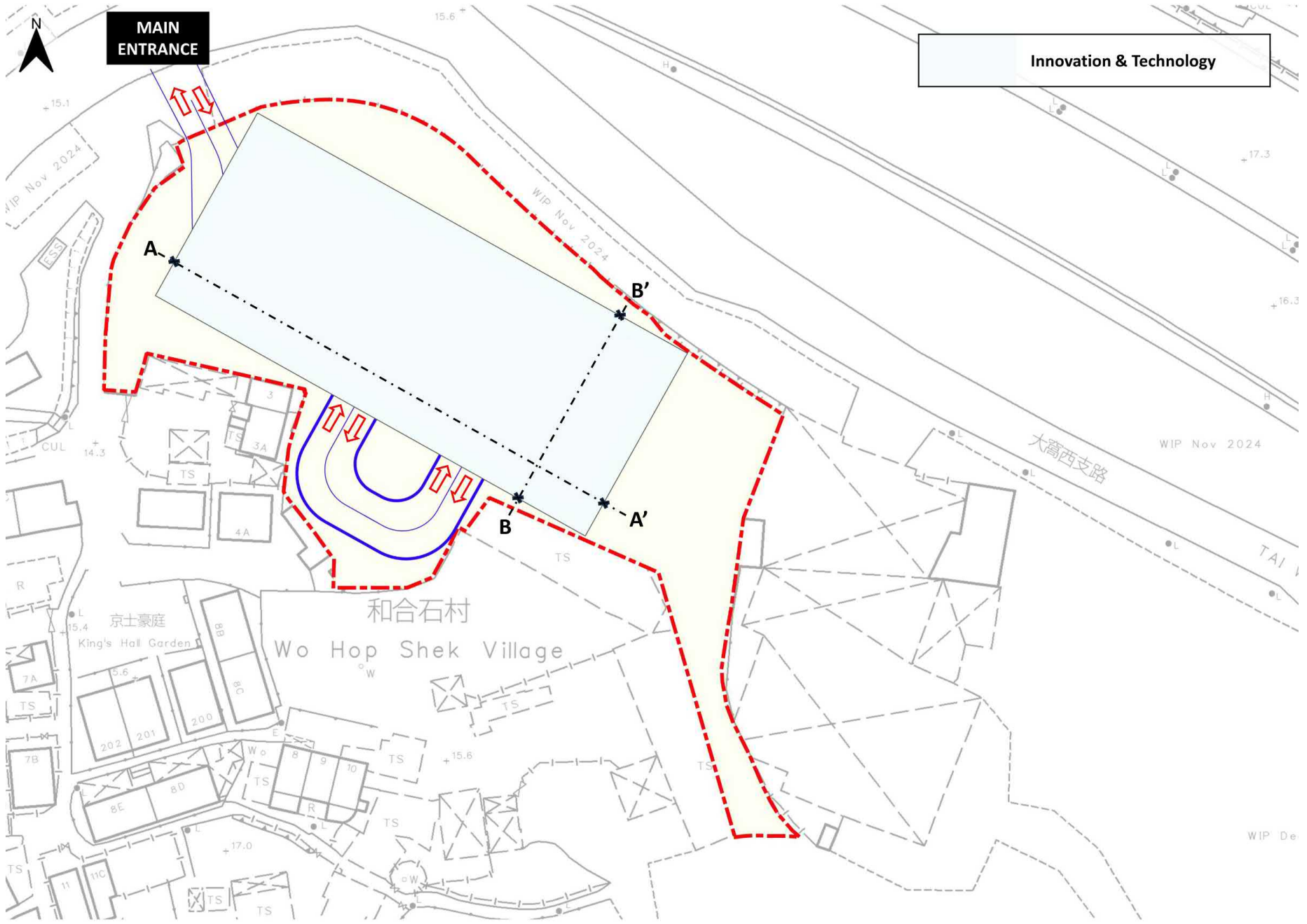
— PROPOSED TRAFFIC IMPROVEMENT



Project Title	Proposed EV Mobility City with Ancillary Staff Quarters and Talent Accommodation at Various Lots in D.D. 51 and Adjoining Government Land Wo Hing Road / Tai Wo Service Road West, Fanling, NT	Figure No. 4.4	Revision B	CKM Asia Limited Traffic and Transportation Planning Consultants 21st Floor, Methodist House, 36 Hennessy Road, Wan Chai, Hong Kong Tel : (852) 2520 5990 Fax : (852) 2528 6343 Email : mail@ckmasia.com.hk	
Figure Title	CONCEPTUAL TRAFFIC IMPROVEMENT SCHEME AT WO HOP SHEK INTERCHNAGE (J06)	Designed by W C H	Drawn by S C Y		Checked by K C
		Scale in A4 1 : 500	Date 07 NOV 2025		

(摘錄自申請人於 17.11.2025 呈交的進一步資料)
 (Extract from Applicant's Further Information Submitted on 17.11.2025)

參考編號 REFERENCE No. Y/FSS/20	繪圖 DRAWING Z - 22
--	--------------------------------

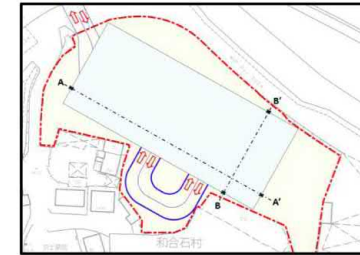


Innovation & Technology

(摘錄自申請人於 10. 3. 2026 呈交的進一步資料)
 (Extract from Applicant's Further
 Information Submitted on 10.3.2026)

參考編號 REFERENCE No. Y/FSS/20	繪圖 DRAWING Z - 23
-----------------------------------	-------------------------

-  EV Mobility City (Conference / Seminars / Training Course / Administration & Accounting Office)
-  EV Mobility City (Innovation & Technology)
-  Ancillary Carpark



		B.L.		B.L.
			+72.25 mPD ▼	
9/F	+66.75 mPD ▼		Conference / Seminars / Training Course / Administration & Accounting Office	
8/F	+61.25 mPD ▼		Research Laboratory	
7/F	+55.75 mPD ▼		Research Laboratory	
6/F	+50.25 mPD ▼		Research Laboratory	
5/F	+44.75 mPD ▼		Pre-delivery Inspection / Research Laboratory	
4/F	+39.25 mPD ▼		Pre-delivery Inspection / Research Laboratory	
3/F	+33.75 mPD ▼		Pre-delivery Inspection / Research Laboratory	
2/F	+28.25 mPD ▼		Training Space/Testing Centre, Battery Charging/ Swapping Station	
1/F	+22.75 mPD ▼		EV Showroom, Workbay, Main Office, Storage/Warehouse	
G/F	+14.75 mPD ▼		EV (Commercial Vehicle) Showroom, Utility, Workshop	
B/F	+9.75 mPD ▼		Ancillary Carpark	

SECTION A-A'

		B.L.		B.L.
			+72.25 mPD ▼	
9/F	+66.75 mPD ▼		Conference / Seminars / Training Course / Administration & Accounting Office	
8/F	+61.25 mPD ▼		Research Laboratory	
7/F	+55.75 mPD ▼		Research Laboratory	
6/F	+50.25 mPD ▼		Research Laboratory	
5/F	+44.75 mPD ▼		Pre-delivery Inspection/ Research Laboratory	
4/F	+39.25 mPD ▼		Pre-delivery Inspection/ Research Laboratory	
3/F	+33.75 mPD ▼		Pre-delivery Inspection / Research Laboratory	
2/F	+28.25 mPD ▼		Training Space/Testing Centre, Battery Charging/ Swapping Station	
1/F	+22.75 mPD ▼		EV Showroom, Workbay, Main Office, Storage/Warehouse	
G/F	+14.75 mPD ▼		EV (Commercial Vehicle) Showroom, Utility, Workshop	
B/F	+9.75 mPD ▼		Ancillary Carpark	

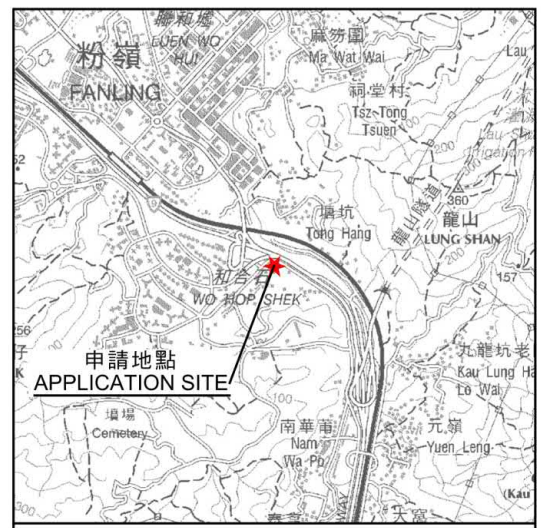
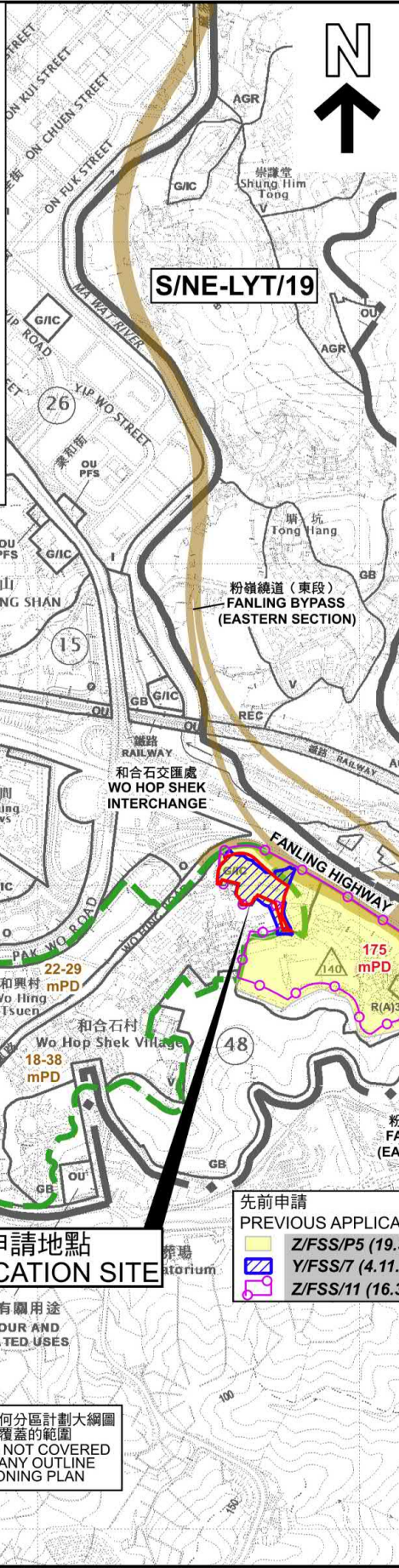
SECTION B-B'

(摘錄自申請人於 10.3.2026 呈交的進一步資料)
 (Extract from Applicant's Further Information Submitted on 10.3.2026)

參考編號 REFERENCE No. Y/FSS/20	繪圖 DRAWING Z - 24
-----------------------------------	-------------------------

圖例 LEGEND

- 總地積比率
TOTAL PLOT RATIO
- 現時的建築物高度 (主水平基準若干米)
EXISTING BUILDING HEIGHT (METRES ABOVE PRINCIPAL DATUM (mPD))
- 獲批准的建築物高度 (主水平基準若干米)
APPROVED BUILDING HEIGHT (METRES ABOVE PRINCIPAL DATUM (mPD))
- 被拒絕的申請
REJECTED APPLICATION
- 會議日期
DATE OF MEETING
- 申請編號
APPLICATION NUMBER
- 申請地點界線只作識別用
APPLICATION SITE BOUNDARY FOR IDENTIFICATION PURPOSE ONLY



要覽圖 KEY PLAN
SCALE 1:50 000 比例尺

- 先前申請 PREVIOUS APPLICATIONS**
- Z/FSS/P5 (19.5.2000)
 - Y/FSS/7 (4.11.2011)
 - Z/FSS/11 (16.3.2012)

申請地點 APPLICATION SITE

殯儀館及墳場有關用途
FUNERAL PARLOUR AND CEMETERY RELATED USES

和合石村及和興村的鄉村範圍
VEB FOR WO HOP SHEK VILLAGE & WO HING TSUEN

沒有任何分區計劃大綱圖覆蓋的範圍
AREA NOT COVERED BY ANY OUTLINE ZONING PLAN

沒有任何分區計劃大綱圖覆蓋的範圍
AREA NOT COVERED BY ANY OUTLINE ZONING PLAN

位置圖 LOCATION PLAN

把申請地點由「政府、機構或社區」地帶改劃為「其他指定用途」註明「創新及科技」地帶
 把申請地點由「政府、機構或社區」地帶改劃為「其他指定用途」註明「創新及科技」地帶
 新界粉嶺丈量約份第51約地段第4250號D分段、第4250號餘段(部份)、第4252號A分段餘段(部份)、第4272號D分段、第4272號餘段、第4273號B分段第1小分段、第4273號B分段餘段、第4897號A分段及第4897號餘段(部份)和毗連政府土地
 TO REZONE THE APPLICATION SITE FROM "GOVERNMENT, INSTITUTION OR COMMUNITY" TO "OTHER SPECIFIED USES" ANNOTATED "INNOVATION AND TECHNOLOGY"
 LOTS 4250 S.D., 4250 RP (PART), 4252 S.A RP (PART), 4272 S.D., 4272 RP, 4273 S.B ss.1, 4273 S.B RP, 4897 S.A AND 4897 RP (PART) IN D.D. 51 AND ADJOINING GOVERNMENT LAND, FANLING, NEW TERRITORIES
 SCALE 1 : 10 000 比例尺

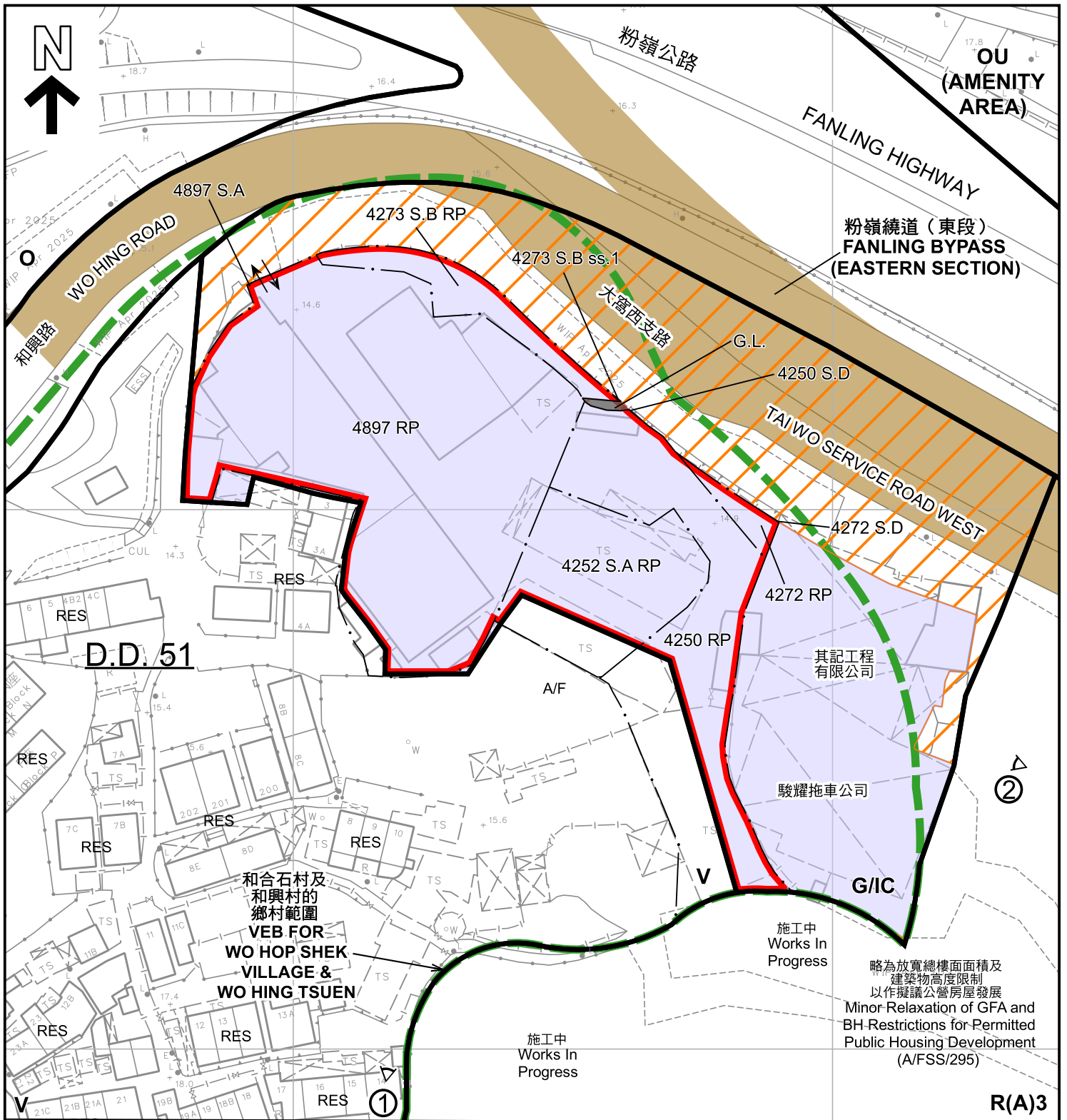


參考編號
REFERENCE No.
Y/FSS/20

圖 PLAN
Z-1

本摘要圖於2026年4月22日擬備，
所根據的資料為於2024年4月9日
核准的分區計劃大綱圖編號S/FSS/28
EXTRACT PLAN PREPARED ON
22.4.2026 BASED ON OUTLINE ZONING
PLAN No. S/FSS/28 APPROVED ON
9.4.2024







圖例 LEGEND	○ 休憩用地 OPEN SPACE	A/F 休耕農地 FALLOW AGRICULTURAL LAND
□ 申請地點(界線只作識別用) APPLICATION SITE (BOUNDARY FOR IDENTIFICATION PURPOSE ONLY)	■ 「政府、機構或社區」地帶內的私人地段 PRIVATE LOT WITHIN G/I/C ZONE	↔ 入口/出口 INGRESS / EGRESS
R(A) 住宅(甲類) RESIDENTIAL (GROUP A)	G.L. 「政府、機構或社區」地帶內的政府土地 GOVERNMENT LAND WITHIN G/I/C ZONE	① 實地照片的觀景點 VIEWING POINT OF SITE PHOTO
V 鄉村式發展 VILLAGE TYPE DEVELOPMENT	G.L. 申請地點內的政府土地 GOVERNMENT LAND WITHIN APPLICATION SITE	註釋 Note :
G/I/C 政府、機構或社區 GOVERNMENT, INSTITUTION OR COMMUNITY	RES 住用構築物 RESIDENTIAL STRUCTURES	2025年11月21日勘測的土地用途 Land uses shown on this plan are in accordance with the land use survey conducted by the Planning Department on 21.11.2025

本摘要圖於2026年3月11日擬備， 所根據的資料為測量圖編號 3-SW-13C 及 18A EXTRACT PLAN PREPARED ON 11.3.2026 BASED ON SURVEY SHEETS No. 3-SW-13C & 18A	平面圖 SITE PLAN		規劃署 Planning Department
	把申請地點由「政府、機構或社區」地帶改劃為「其他指定用途」註明「創新及科技」地帶 新界粉嶺丈量約份第51約地段第4250號D分段、第4250號餘段(部份)、 第4252號A分段餘段(部份)、第4272號D分段、第4272號餘段、第4273號B分段第1小分段、 第4273號B分段餘段、第4897號A分段及第4897號餘段(部份)和毗連政府土地 TO REZONE THE APPLICATION SITE FROM "GOVERNMENT, INSTITUTION OR COMMUNITY" TO "OTHER SPECIFIED USES" ANNOTATED "INNOVATION AND TECHNOLOGY" LOTS 4250 S.D., 4250 RP (PART), 4252 S.A RP (PART), 4272 S.D, 4272 RP, 4273 S.B ss.1, 4273 S.B RP, 4897 S.A AND 4897 RP (PART) IN D.D. 51 AND ADJOINING GOVERNMENT LAND, FANLING, NEW TERRITORIES		
SCALE 1 : 1 000 比例尺 米 METRES 20 0 20 40 米 METRES		圖 PLAN Z-2	



圖例 LEGEND

-  申請地點 (界線只作識別用)
APPLICATION SITE
(BOUNDARY FOR IDENTIFICATION
PURPOSE ONLY)
-  入口/出口
INGRESS / EGRESS

航攝照片 AERIAL PHOTO

本摘要圖於2026年3月11日擬備，
所根據的資料為地政總署於2024年11月1日
拍得的航攝照片編號 E240477C
EXTRACT PLAN PREPARED ON 11.3.2026
BASED ON AERIAL PHOTO No.
E240477C TAKEN ON 1.11.2024
BY LANDS DEPARTMENT

把申請地點由「政府、機構或社區」地帶改劃為「其他指定用途」註明「創新及科技」地帶
新界粉嶺丈量約份第51約地段第4250號D分段、第4250號餘段 (部份)、
第4252號A分段餘段 (部份)、第4272號D分段、第4272號餘段、第4273號B分段第1小分段、
第4273號B分段餘段、第4897號A分段及第4897號餘段 (部份) 和毗連政府土地
TO REZONE THE APPLICATION SITE FROM "GOVERNMENT, INSTITUTION OR COMMUNITY"
TO "OTHER SPECIFIED USES" ANNOTATED "INNOVATION AND TECHNOLOGY"
LOTS 4250 S.D, 4250 RP (PART), 4252 S.A RP (PART), 4272 S.D, 4272 RP,
4273 S.B ss.1, 4273 S.B RP, 4897 S.A AND 4897 RP (PART) IN D.D. 51
AND ADJOINING GOVERNMENT LAND, FANLING, NEW TERRITORIES



規劃署
Planning Department

參考編號
REFERENCE No.
Y/FSS/20

圖 PLAN
Z-3



申請地點界線只作識別用
APPLICATION SITE BOUNDARY FOR IDENTIFICATION PURPOSE ONLY

實地照片 SITE PHOTOS

本圖於2026年2月25日擬備，所根據的資料為攝於2025年11月21日的實地照片
PLAN PREPARED ON 25.2.2026
BASED ON SITE PHOTOS
TAKEN ON 21.11.2025

把申請地點由「政府、機構或社區」地帶改劃為「其他指定用途」註明「創新及科技」地帶
新界粉嶺丈量約份第51約地段第4250號D分段、第4250號餘段（部份）、
第4252號A分段餘段（部份）、第4272號D分段、第4272號餘段、第4273號B分段第1小分段、
第4273號B分段餘段、第4897號A分段及第4897號餘段（部份）和毗連政府土地
TO REZONE THE APPLICATION SITE FROM "GOVERNMENT, INSTITUTION OR COMMUNITY"
TO "OTHER SPECIFIED USES" ANNOTATED "INNOVATION AND TECHNOLOGY"
LOTS 4250 S.D, 4250 RP (PART), 4252 S.A RP (PART), 4272 S.D, 4272 RP,
4273 S.B ss.1, 4273 S.B RP, 4897 S.A AND 4897 RP (PART) IN D.D. 51
AND ADJOINING GOVERNMENT LAND, FANLING, NEW TERRITORIES



規劃署
Planning Department

參考編號
REFERENCE No.
Y/FSS/20

圖 PLAN
Z-4