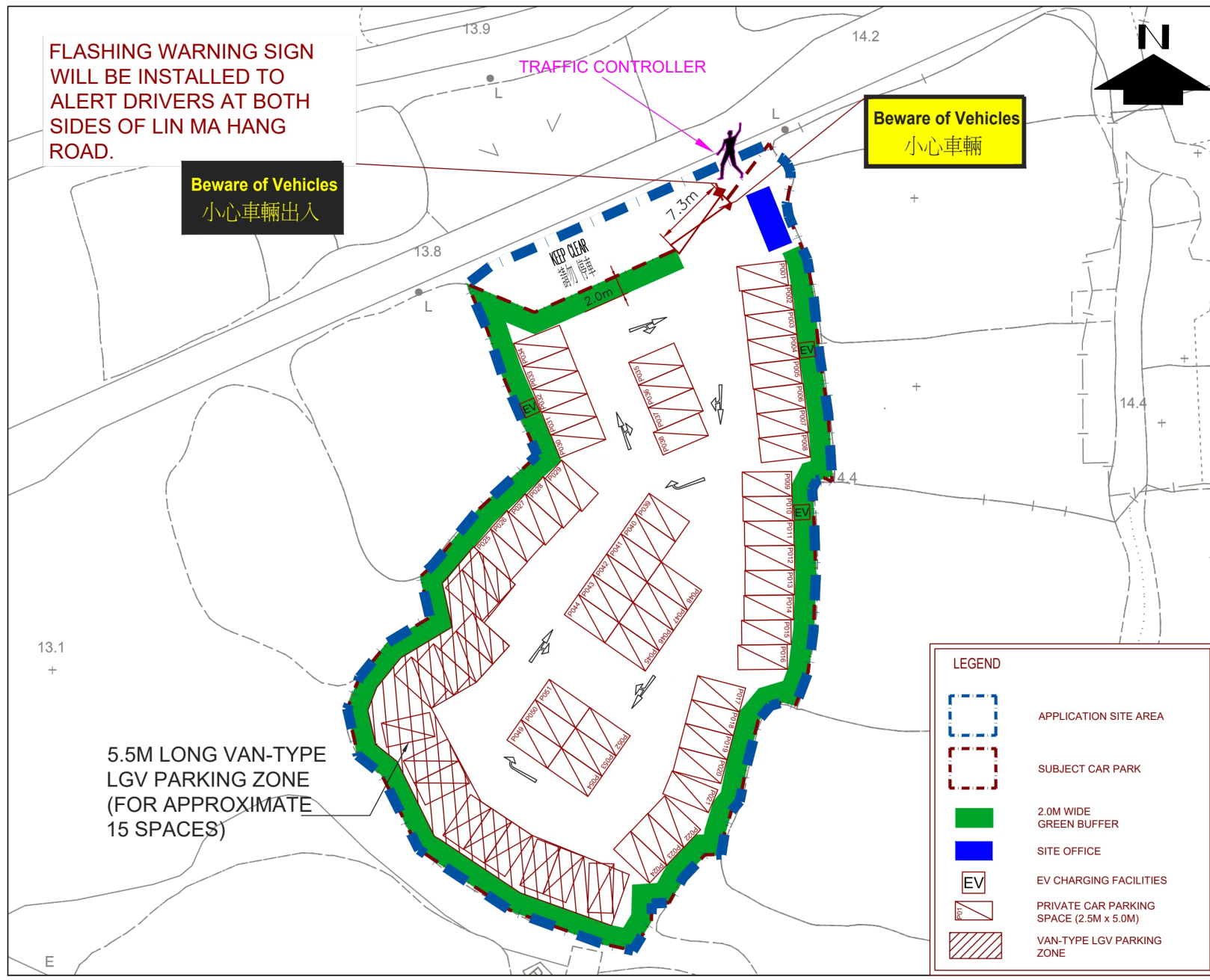


Proposed Temporary Car Park (Private Cars and Light Goods Vehicles) for a Period of Three Years Lot 381 S.B RP in D.D. 78, Tsung Yuen Ha, North District, New Territories

SITE LAYOUT
FIGURE 2.2

Scale : 1:500
Date : MAY 2026
Rev. : C



FLASHING WARNING SIGN WILL BE INSTALLED TO ALERT DRIVERS AT BOTH SIDES OF LIN MA HANG ROAD.

Beware of Vehicles
小心車輛出入

TRAFFIC CONTROLLER

Beware of Vehicles
小心車輛

5.5M LONG VAN-TYPE LGV PARKING ZONE (FOR APPROXIMATE 15 SPACES)

LEGEND	
	APPLICATION SITE AREA
	SUBJECT CAR PARK
	2.0M WIDE GREEN BUFFER
	SITE OFFICE
	EV CHARGING FACILITIES
	PRIVATE CAR PARKING SPACE (2.5M x 5.0M)
	VAN-TYPE LGV PARKING ZONE

參考編號
REFERENCE No. A/NE-TKLN/127

繪圖
DRAWING A-1

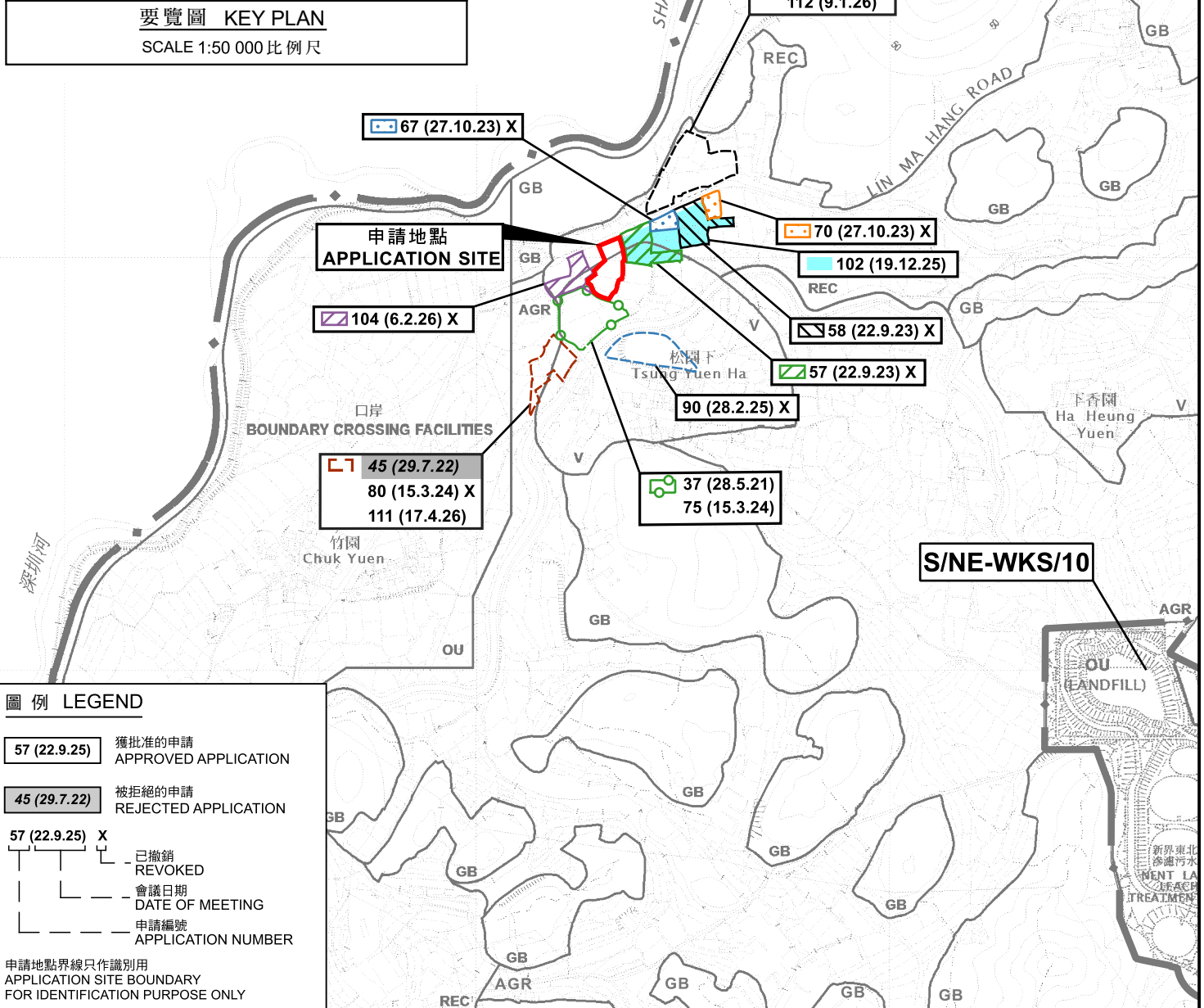
(來源：申請人於2026年5月14日呈交的資料)
(SOURCE : APPLICANT'S SUBMISSION ON 14.5.2026)



要覽圖 KEY PLAN

SCALE 1:50 000 比例尺

深圳市 SHENZHEN SHI



圖例 LEGEND

57 (22.9.25) 獲批准的申請 APPROVED APPLICATION

45 (29.7.22) 被拒絕的申請 REJECTED APPLICATION

57 (22.9.25) X
 已撤銷 REVOKED
 會議日期 DATE OF MEETING
 申請編號 APPLICATION NUMBER

申請地點界線只作識別用
 APPLICATION SITE BOUNDARY
 FOR IDENTIFICATION PURPOSE ONLY

本摘要圖於2026年5月18日擬備，
 所根據的資料為：
 於2016年5月3日核准的
 分區計劃大綱圖編號S/NE-TKLN/2及
 於2009年10月6日核准的
 分區計劃大綱圖編號S/NE-WKS/10
 EXTRACT PLAN PREPARED ON 18.5.2026
 BASED ON OUTLINE ZONING PLANS No.
 S/NE-TKLN/2 APPROVED ON 3.5.2016 AND
 S/NE-WKS/10 APPROVED ON 6.10.2009

位置圖及同類申請 LOCATION PLAN WITH SIMILAR APPLICATIONS

臨時停車場(私家車及輕型貨車)的規劃許可續期(為期3年)
 打鼓嶺北蓮麻坑路丈量約份第78約多個地段
 RENEWAL OF PLANNING APPROVAL FOR TEMPORARY CAR PARK
 (PRIVATE CARS AND LIGHT GOODS VEHICLES)
 FOR A PERIOD OF 3 YEARS
 VARIOUS LOTS IN D.D. 78,
 LIN MA HANG ROAD, TA KWU LING NORTH
 SCALE 1:7 500 比例尺

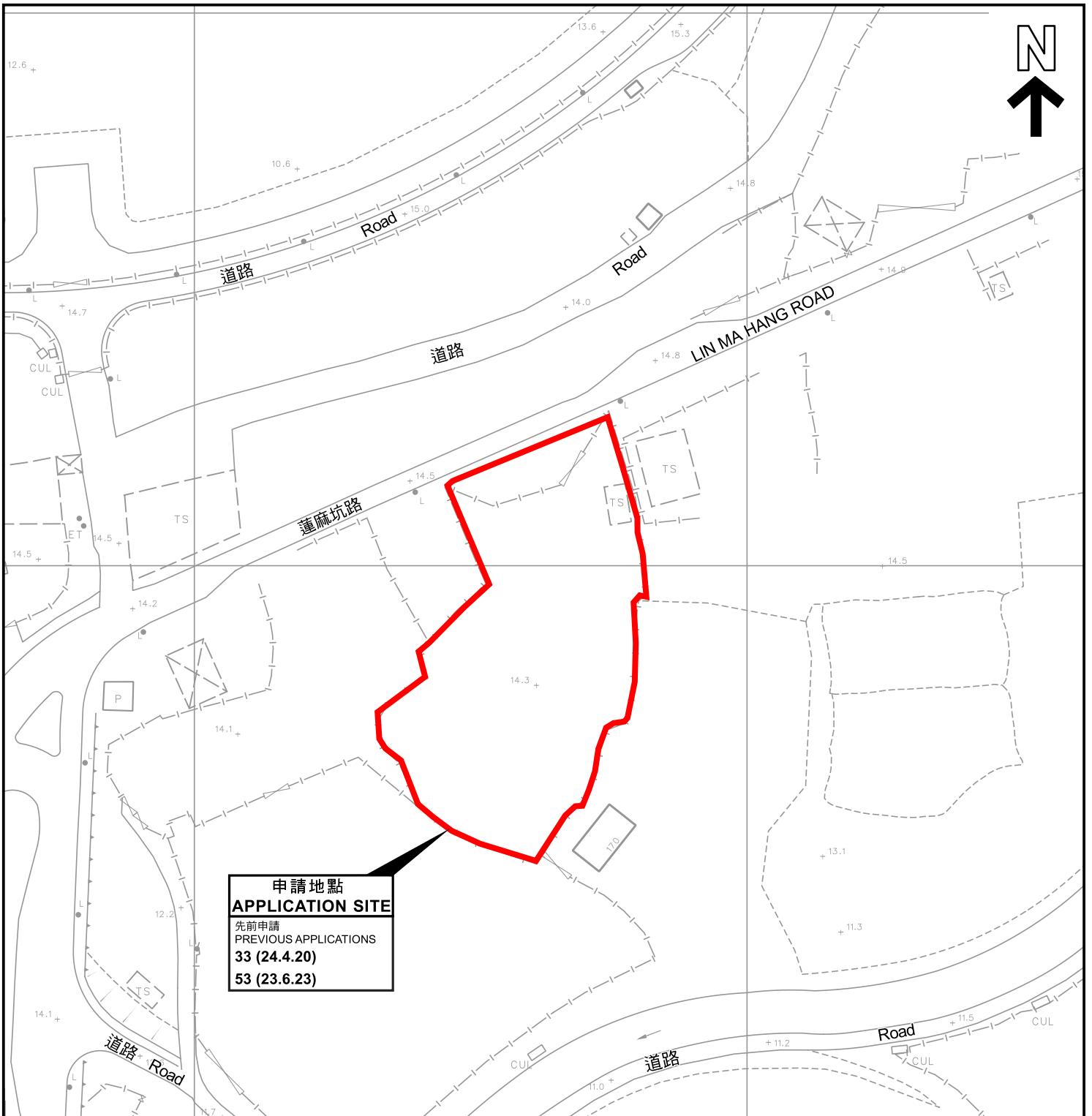
米 100 0 100 200 300 米
 METRES



規劃署
 Planning Department

參考編號
 REFERENCE No.
 A/NE-TKLN/127

圖 PLAN
 A-1a

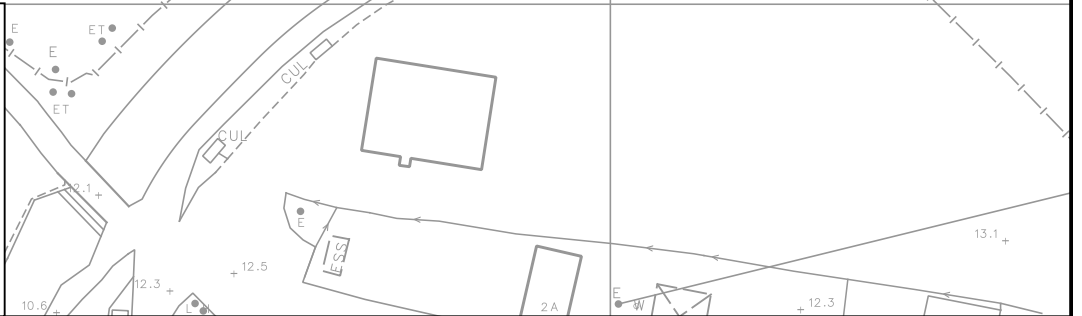


申請地點
APPLICATION SITE
 先前申請
 PREVIOUS APPLICATIONS
33 (24.4.20)
53 (23.6.23)

圖例 LEGEND

- 33 (24.4.20)** 獲批准的申請
APPROVED APPLICATION
- 33 (24.4.20)** 會議日期
DATE OF MEETING
- 申請編號
APPLICATION NUMBER

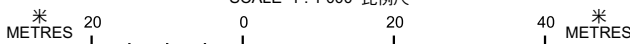
申請地點界線只作識別用
 APPLICATION SITE BOUNDARY
 FOR IDENTIFICATION PURPOSE ONLY



本摘要圖於2026年4月22日擬備，
 所根據的資料為測量圖編號
 3-NW-8D
 EXTRACT PLAN PREPARED ON 22.4.2026
 BASED ON SURVEY SHEET No.
 3-NW-8D

先前申請圖 PREVIOUS APPLICATIONS PLAN

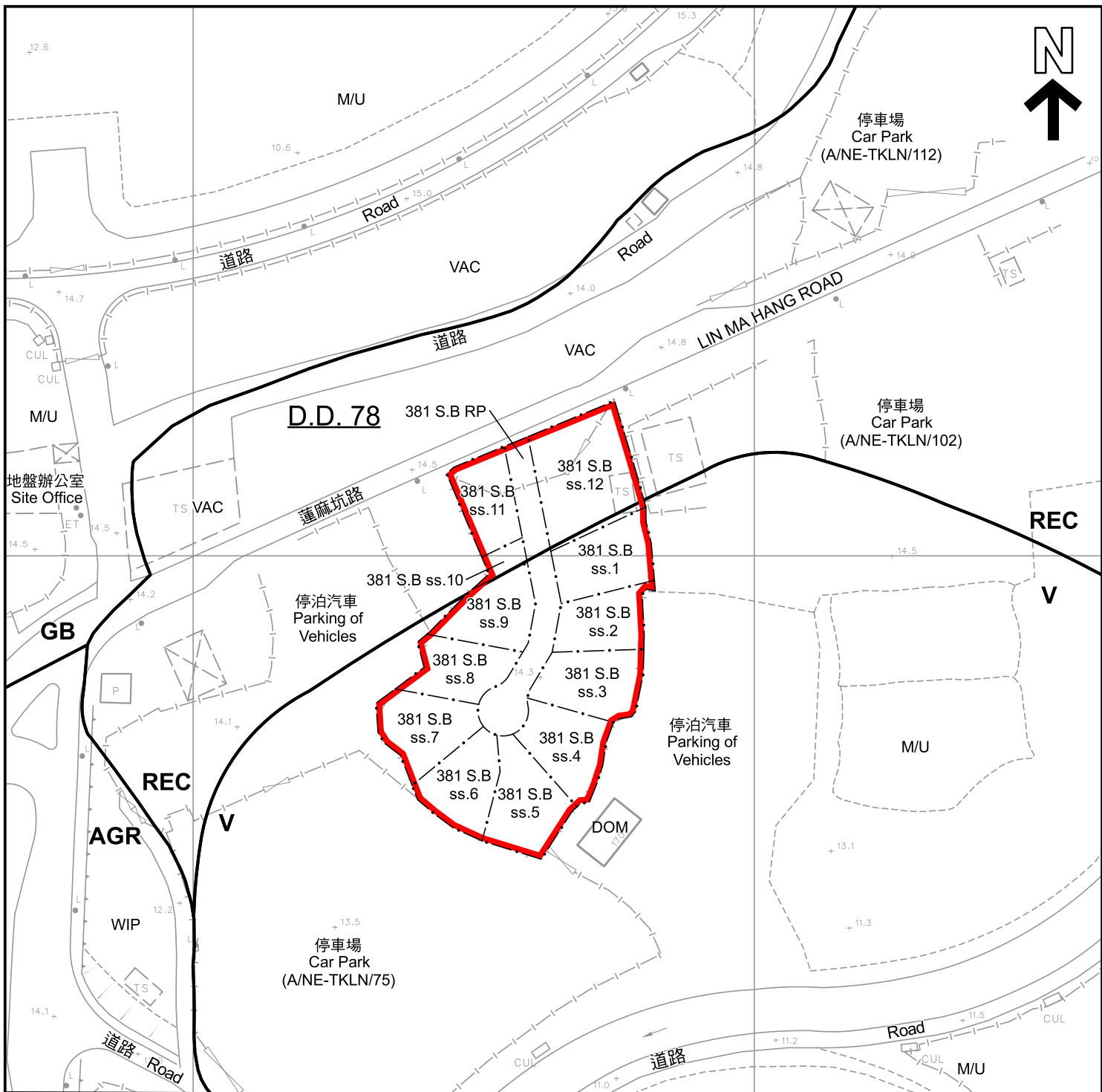
臨時停車場(私家車及輕型貨車)的規劃許可續期(為期3年)
 打鼓嶺北蓮麻坑路丈量約份第78約多個地段
 RENEWAL OF PLANNING APPROVAL FOR TEMPORARY CAR PARK
 (PRIVATE CARS AND LIGHT GOODS VEHICLES)
 FOR A PERIOD OF 3 YEARS
 VARIOUS LOTS IN D.D. 78,
 LIN MA HANG ROAD, TA KWU LING NORTH
 SCALE 1 : 1 000 比例尺



規劃署
 Planning Department

參考編號
 REFERENCE No.
A/NE-TKLN/127

圖 PLAN
A-1b



圖例 LEGEND



申請地點 (界線只作識別用)
APPLICATION SITE (BOUNDARY FOR IDENTIFICATION PURPOSE ONLY)

AGR 農業
AGRICULTURE

GB 綠化地帶
GREEN BELT

REC 康樂
RECREATION

V 鄉村式發展
VILLAGE TYPE DEVELOPMENT

DOM 住用構築物
DOMESTIC STRUCTURE

M/U 荒地
UNUSED LAND

VAC 空置
VACANT

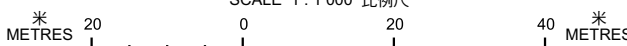
WIP 施工中
WORKS IN PROGRESS

註釋 Notes :

2026年4月10日勘测的土地用途
Land uses shown on this plan are in accordance with the land use survey conducted by the Planning Department on 10.4.2026

平面圖 SITE PLAN

臨時停車場(私家車及輕型貨車)的規劃許可續期(為期3年)
打鼓嶺北蓮麻坑路丈量約份第78約多個地段
RENEWAL OF PLANNING APPROVAL FOR TEMPORARY CAR PARK
(PRIVATE CARS AND LIGHT GOODS VEHICLES)
FOR A PERIOD OF 3 YEARS
VARIOUS LOTS IN D.D. 78,
LIN MA HANG ROAD, TA KWU LING NORTH
SCALE 1 : 1 000 比例尺



規劃署
Planning Department

參考編號
REFERENCE No.
A/NE-TKLN/127

圖 PLAN
A-2

本摘要圖於2026年4月30日擬備，
所根據的資料為測量圖編號
3-NW-8D
EXTRACT PLAN PREPARED ON 30.4.2026
BASED ON SURVEY SHEET No.
3-NW-8D