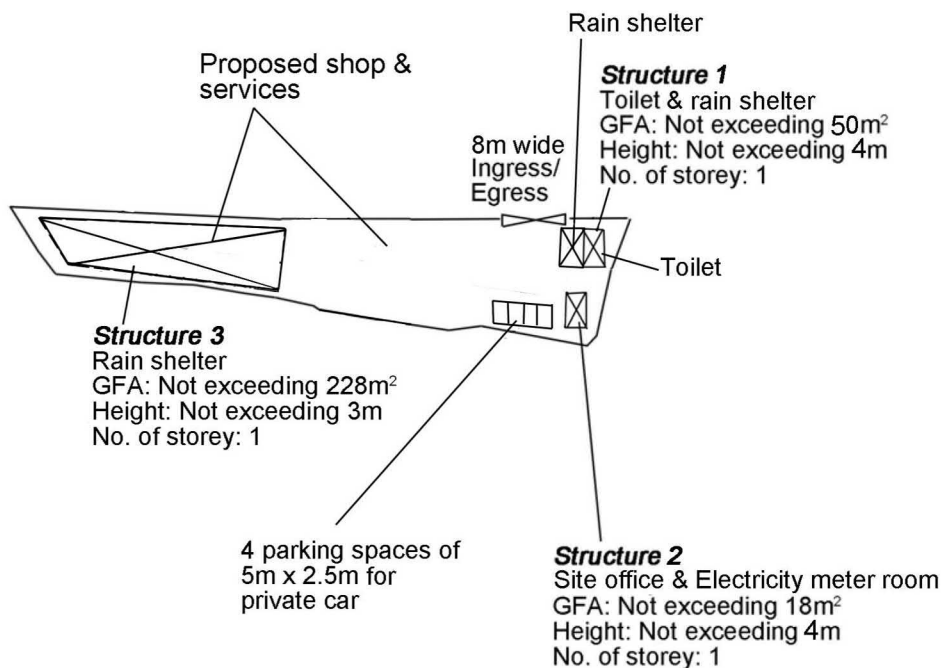


<p>Project 項目名稱:</p> <p>Proposed Temporary Shop & Services for a Period of 3 Years at Lot 455 S.A RP in D.D. 122 and Adjoining Government Land, Ping Shan, Yuen Long, N.T.</p>	<p>Drawing Title 圖目:</p> <p>Location Plan</p>	<p>Remarks 備註:</p> <p>●●● Vehicular access leading from Ping Ha Road</p>
	<p>Drawing No. 圖號:</p> <p>Figure 2</p>	<p>Scale 比例:</p> <p>1:7500</p>

(摘錄自申請人於 31. 3. 2026 呈交的申請書)
 (Extract from Applicant's Submission of 31.3.2026)

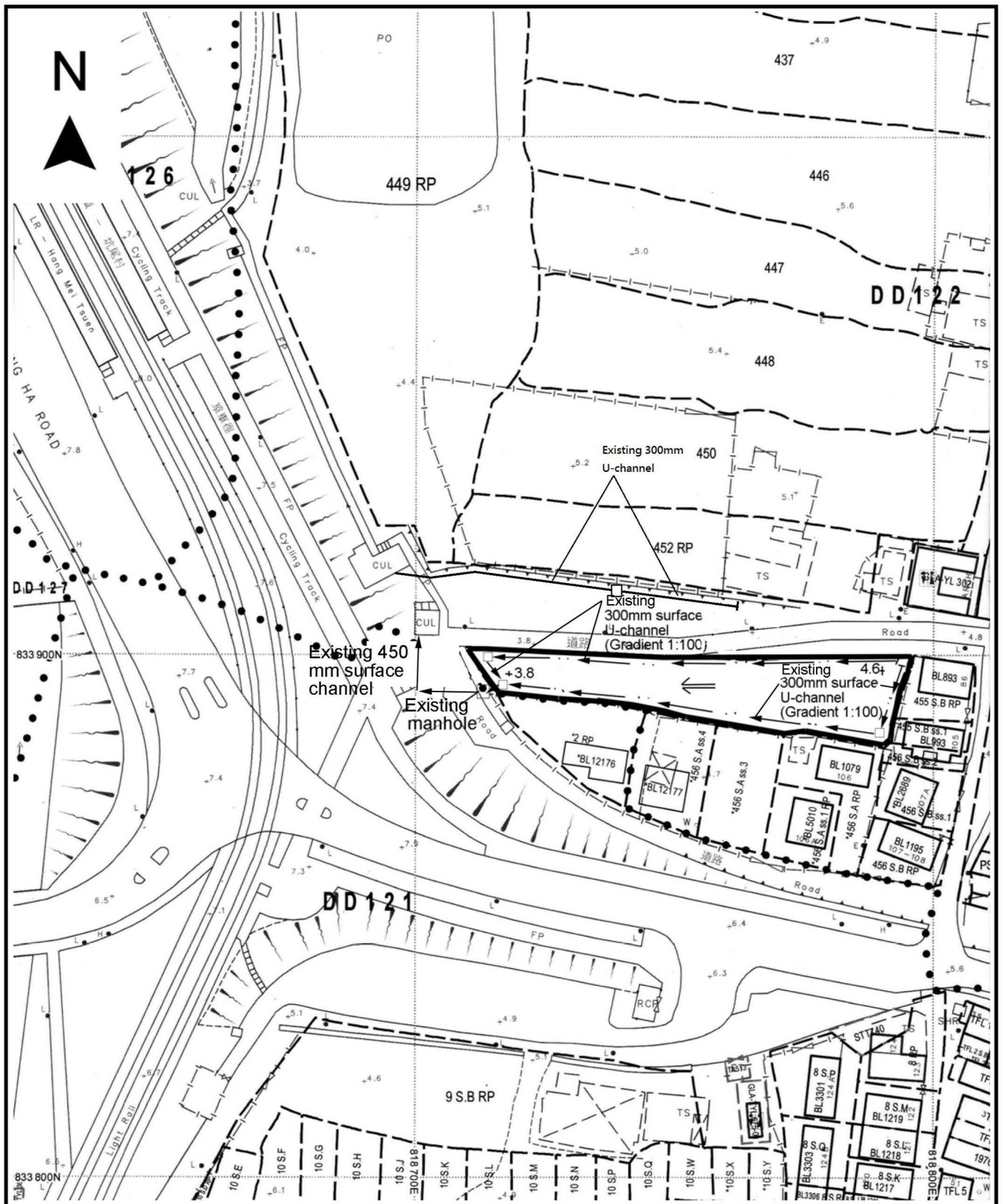
<p>參考編號 REFERENCE No. AYL-PS/779</p>	<p>繪圖 DRAWING A-1</p>
--	---------------------------



Project 項目名稱: Proposed Temporary Shop & Services for a Period of 3 Years at Lot 455 S.A RP in D.D. 122 and Adjoining Government Land, Ping Shan, Yuen Long, N.T.	Drawing Title 圖目: Proposed Layout Plan	Remarks 備註:
	Drawing No. 圖號: Figure 3	Scale 比例: -1:1000-

(摘錄自申請人於 31. 3. 2026 提交的申請書)
 (Extract from Applicant's Submission of 31.3.2026)

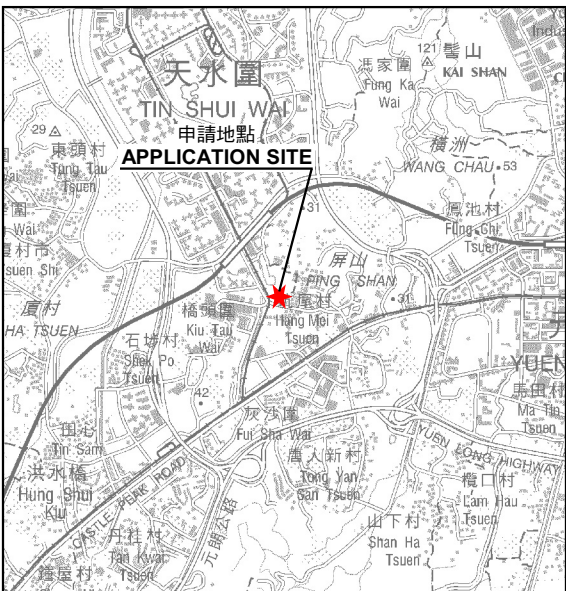
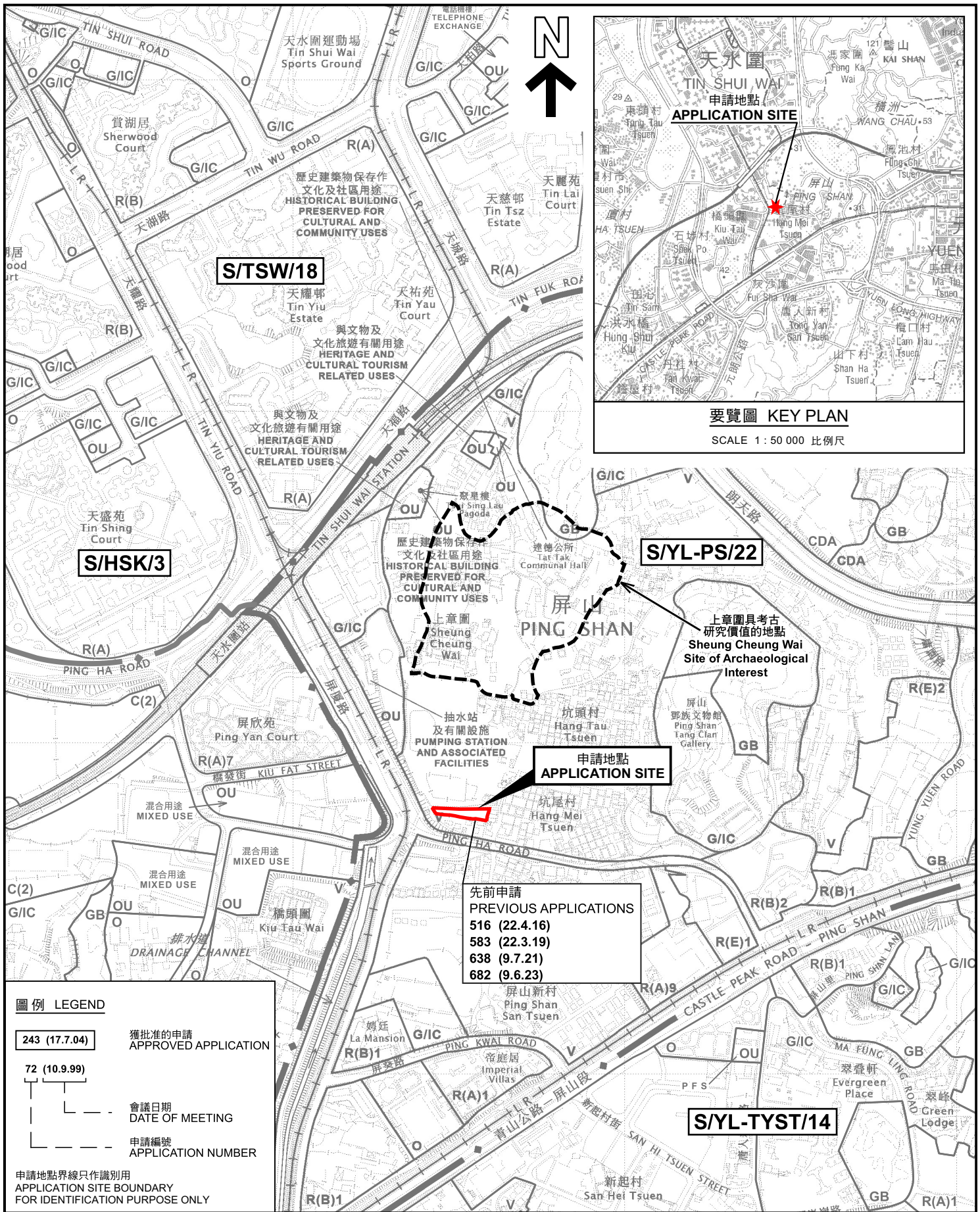
參考編號 REFERENCE No. A/YL-PS/779	繪圖 DRAWING A-2
--------------------------------------	-------------------



<p>Project 項目名稱: Proposed Temporary Shop & Services for a Period of 3 Years at Lot 455 S.A RP in D.D. 122 and Adjoining Government Land, Ping Shan, Yuen Long, N.T.</p>	<p>Drawing Title 圖目: As-built Drainage Plan</p>	<p>Remarks 備註: <input type="checkbox"/> Proposed catchpit Flow of surface runoff +4.6 Level (in mPD) </p>
	<p>Drawing No. 圖號: Figure 4</p>	<p>Scale 比例: 1:1000</p>

(摘錄自申請人於 31. 3. 2026 提交的申請書)
 (Extract from Applicant's Submission of 31.3.2026)

<p>參考編號 REFERENCE No. A/YL-PS/779</p>	<p>繪圖 DRAWING A-3</p>
---	---------------------------



要覽圖 KEY PLAN

SCALE 1 : 50 000 比例尺

先申請
PREVIOUS APPLICATIONS
516 (22.4.16)
583 (22.3.19)
638 (9.7.21)
682 (9.6.23)

圖例 LEGEND

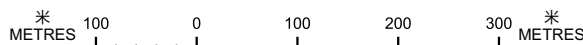
- 243 (17.7.04) 獲批准的申請
APPROVED APPLICATION
- 72 (10.9.99) 會議日期
DATE OF MEETING
- 申請編號
APPLICATION NUMBER

申請地點界線只作識別用
APPLICATION SITE BOUNDARY
FOR IDENTIFICATION PURPOSE ONLY

位置圖 LOCATION PLAN

臨時商店及服務行業的規劃許可續期(為期3年)
元朗屏山丈量約份第122約第455號地段A分段餘段及毗鄰政府土地
RENEWAL OF PLANNING APPROVAL FOR TEMPORARY SHOP AND SERVICES FOR A PERIOD OF 3 YEARS
LOT 455 S.A RP IN D.D.122 AND ADJOINING GOVERNMENT LAND, PING SHAN, YUEN LONG

SCALE 1 : 7 500 比例尺

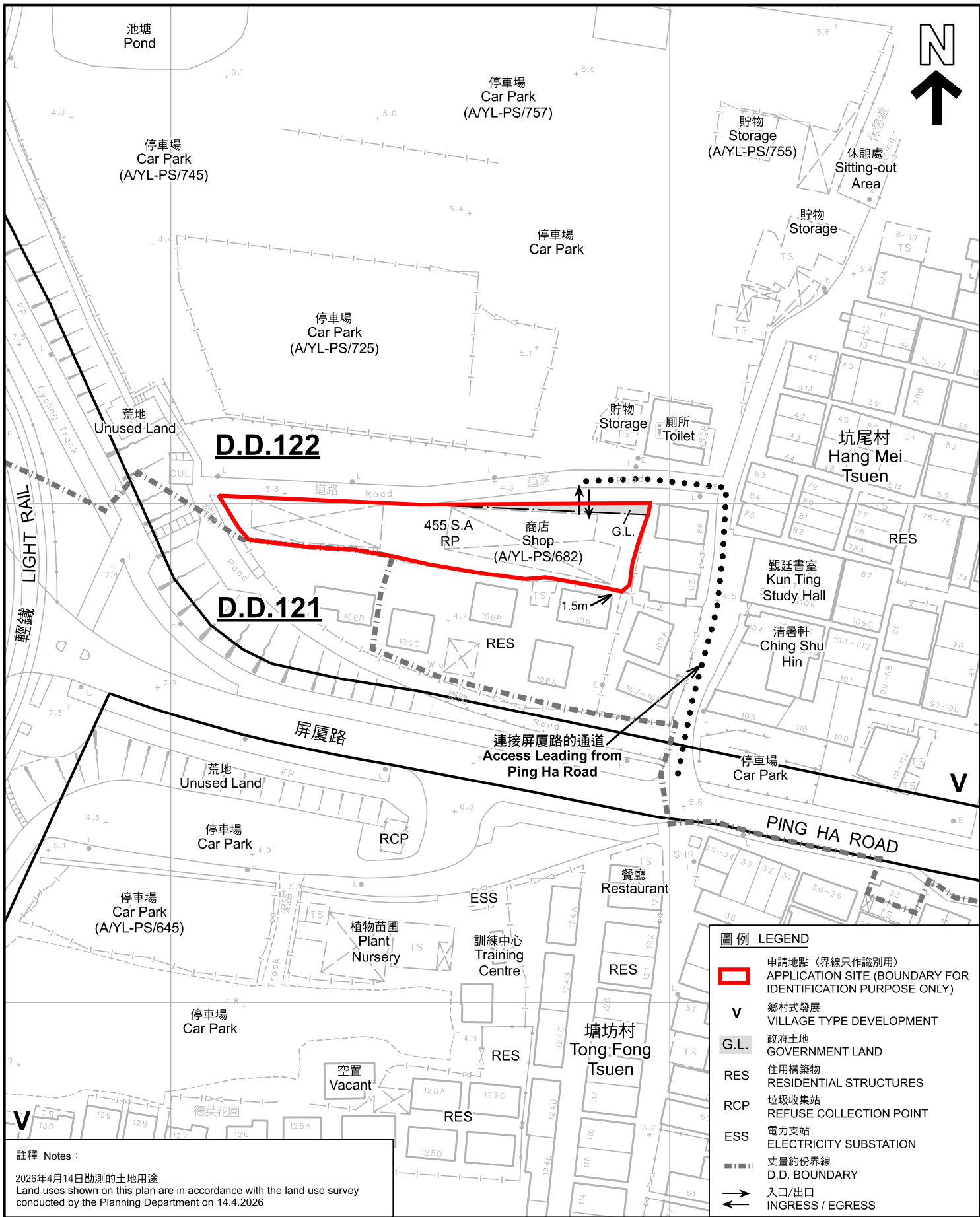


規劃署
Planning Department

參考編號
REFERENCE No.
A/YL-PS/779

圖 PLAN
A-1

本摘要圖於2026年5月22日擬備，
所根據的資料為於2026年5月12日
核准的分區計劃大綱圖編號 S/YL-PS/22
EXTRACT PLAN PREPARED ON 22.5.2026
BASED ON OUTLINE ZONING PLAN No.
S/YL-PS/22 APPROVED ON 12.5.2026



圖例 LEGEND

- 申請地點 (界線只作識別用)
APPLICATION SITE (BOUNDARY FOR IDENTIFICATION PURPOSE ONLY)
- V** 鄉村式發展
VILLAGE TYPE DEVELOPMENT
- G.L.** 政府土地
GOVERNMENT LAND
- RES** 住用構築物
RESIDENTIAL STRUCTURES
- RCP** 垃圾收集站
REFUSE COLLECTION POINT
- ESS** 電力支站
ELECTRICITY SUBSTATION
- 丈量約份界線
D.D. BOUNDARY
- 入口/出口
INGRESS / EGRESS

註釋 Notes :

2026年4月14日勘測的土地用途
Land uses shown on this plan are in accordance with the land use survey conducted by the Planning Department on 14.4.2026

平面圖 SITE PLAN

臨時商店及服務行業的規劃許可續期(為期3年)
元朗屏山丈量約份第122約第455號地段A分段餘段及毗鄰政府土地
RENEWAL OF PLANNING APPROVAL FOR TEMPORARY SHOP AND SERVICES FOR A PERIOD OF 3 YEARS
LOT 455 S.A RP IN D.D.122 AND ADJOINING GOVERNMENT LAND, PING SHAN, YUEN LONG

本摘要圖於2026年4月22日擬備，所根據的資料為測量圖編號 6-NW-8C及D
EXTRACT PLAN PREPARED ON 22.4.2026 BASED ON SURVEY SHEETS No. 6-NW-8C&D



規劃署
Planning Department

參考編號
REFERENCE No.
A/YL-PS/779

圖 PLAN
A-2

