

Project 項目名稱:

Proposed Temporary Public Vehicle Park for Private Cars, Light Goods Vehicles and 19-seaters Coaches for a Period of 3 Years at Lots 21 RP (Part), 22 RP (Part), 24 RP (Part), 25 (Part), 28 RP (Part) & 29 RP (Part) in D.D. 121, Tong Fong Tsuen, Ping Shan, Yuen Long, N.T.

Drawing Title 圖目:

Location Plan

Remarks 備註:

- Vehicular Access Leading from Ping Kwai Road

Drawing No. 圖號:

Figure 2

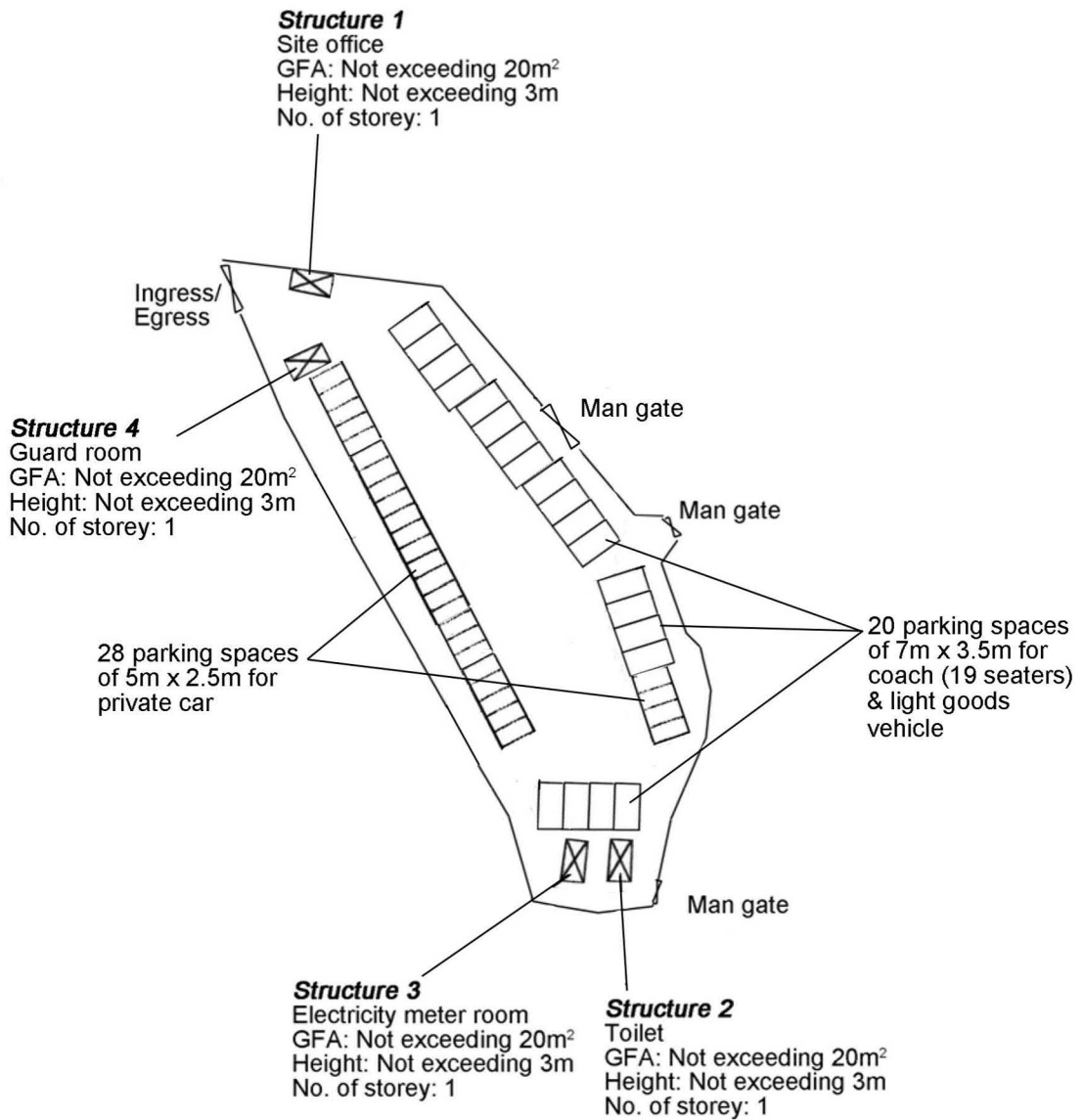
Scale 比例:

1:7500

(摘錄自申請人於 31. 3. 2026 呈交的申請書)  
 (Extract from Applicant's Submission of 31.3.2026)

參考編號  
 REFERENCE No.  
 A/YL-PS/780

繪圖 DRAWING  
 A-1



Project 項目名稱:

Proposed Temporary Public Vehicle Park for Private Cars, Light Goods Vehicles and 19-seaters Coaches for a Period of 3 Years at Lots 21 RP (Part), 22 RP (Part), 24 RP (Part), 25 (Part), 28 RP (Part) & 29 RP (Part) in D.D. 121, Tong Fong Tsuen, Ping Shan, Yuen Long, N.T.

Drawing Title 圖目:

Proposed Layout Plan

Remarks 備註:

Drawing No. 圖號:

Figure 3

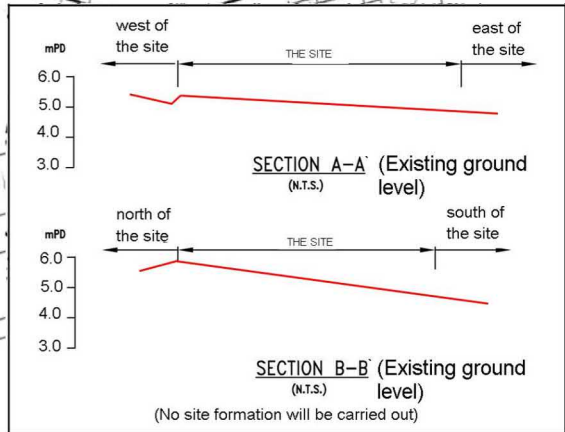
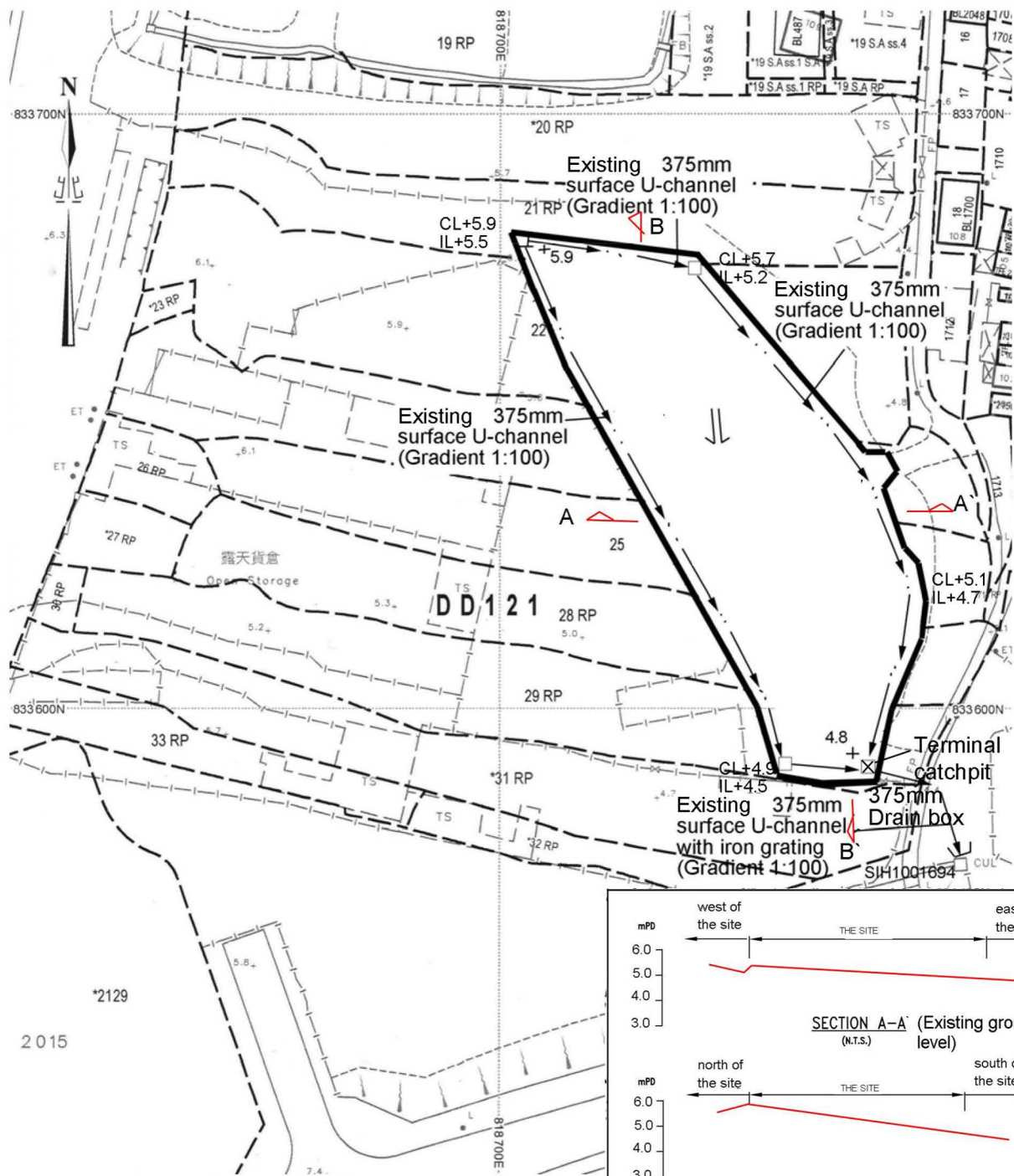
Scale 比例:

1:1000

(摘錄自申請人於 31. 3. 2026 提交的申請書)  
(Extract from Applicant's  
Submission of 31.3.2026)

參考編號  
REFERENCE No.  
A/YL-PS/780

繪圖 DRAWING  
A-2



Project 項目名稱:

Proposed Temporary Public Vehicle Park for Private Cars, Light Goods Vehicles and 19-seaters Coaches for a Period of 3 Years at Lots 21 RP (Part), 22 RP (Part), 24 RP (Part), 25 (Part), 28 RP (Part) & 29 RP (Part) in D.D. 121, Tong Fong Tsuen, Ping Shan, Yuen Long, N.T.

Drawing Title 圖目:

As-built Drainage Plan

Remarks 備註:

- Proposed catchpit
- Flow of surface runoff
- ±5.9 Level (in mPD)
- Proposed catchpit with sand trap

Drawing No. 圖號:

Figure 4

Scale 比例:

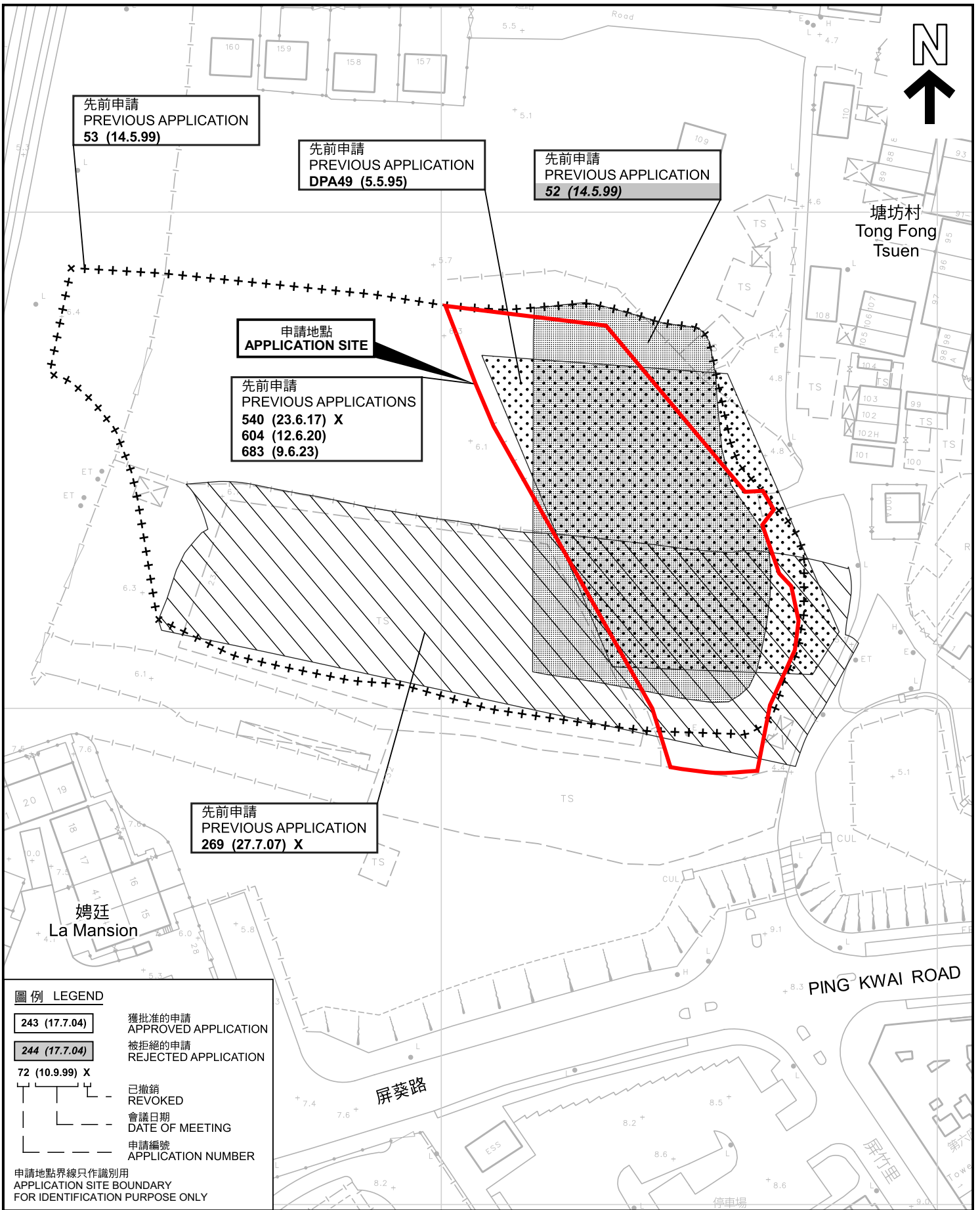
1:1000

(摘錄自申請人於 31. 3. 2026 提交的申請書)  
(Extract from Applicant's  
Submission of 31.3.2026)

參考編號  
REFERENCE No.  
A/YL-PS/780

繪圖 DRAWING  
A-3





**圖例 LEGEND**

- 243 (17.7.04) 獲批准的申請  
APPROVED APPLICATION
- 244 (17.7.04) 被拒絕的申請  
REJECTED APPLICATION
- 72 (10.9.99) X 已撤銷  
REVOKED
- 會議日期  
DATE OF MEETING
- 申請編號  
APPLICATION NUMBER

申請地點界線只作識別用  
APPLICATION SITE BOUNDARY  
FOR IDENTIFICATION PURPOSE ONLY

**先前申請圖 PREVIOUS APPLICATIONS PLAN**

臨時公眾停車場(私家車、輕型貨車及19座旅遊車)的規劃許可續期(為期3年)  
元朗屏山塘坊村丈量約份第121約多個地段  
RENEWAL OF PLANNING APPROVAL FOR  
TEMPORARY PUBLIC VEHICLE PARK (PRIVATE CARS, LIGHT GOODS  
VEHICLES AND 19-SEATERS COACHES) FOR A PERIOD OF 3 YEARS  
VARIOUS LOTS IN D.D.121,  
TONG FONG TSUEN, PING SHAN, YUEN LONG

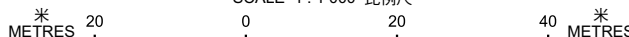


**規劃署**  
Planning Department

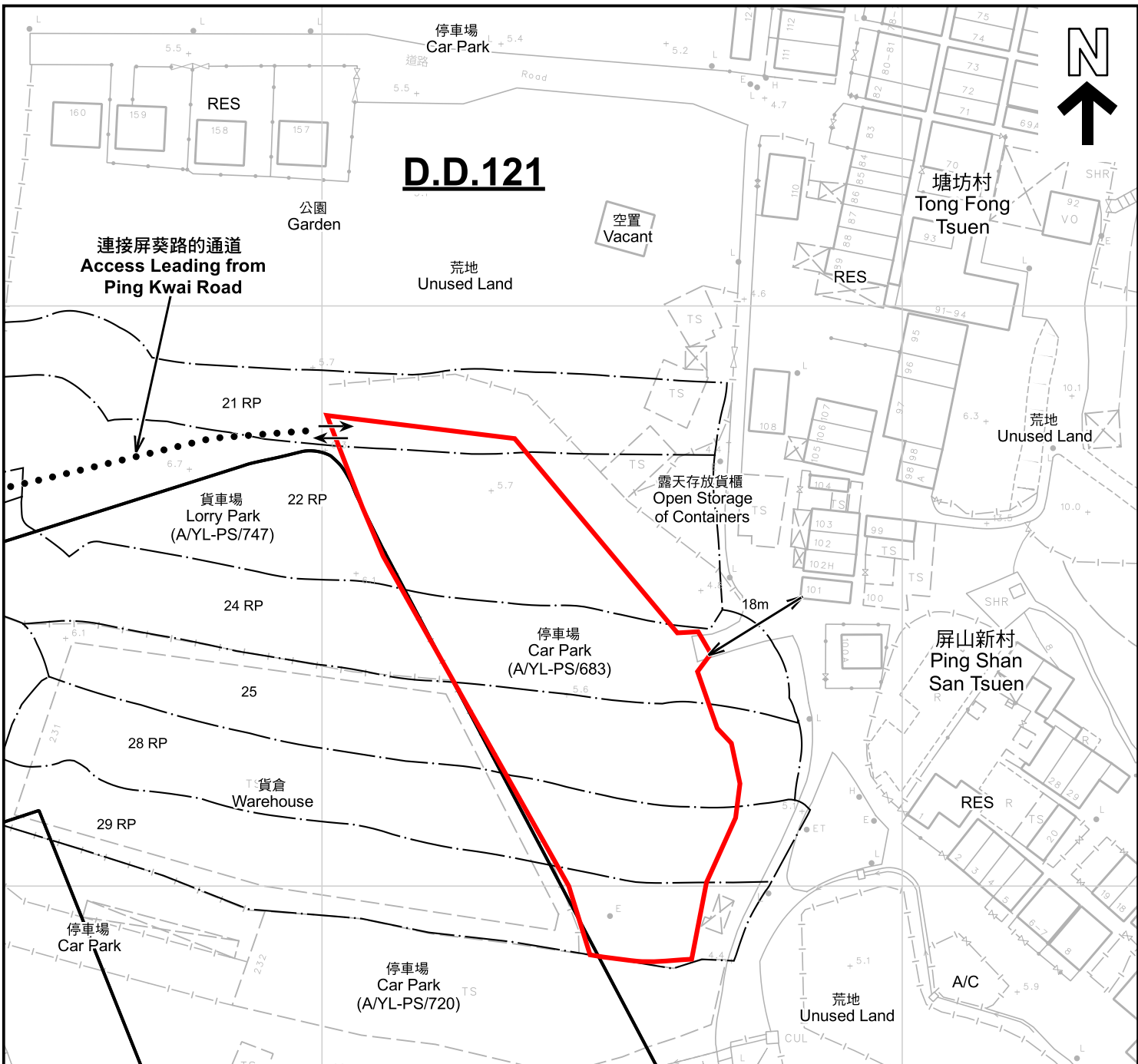
參考編號  
REFERENCE No.  
**A/YL-PS/780**

**圖 PLAN**  
A-1b

SCALE 1:1 000 比例尺



本摘要圖於2026年4月22日擬備，所根據的資料為測量圖編號 6-NW-13A及B 和 6-NW-8C及D  
EXTRACT PLAN PREPARED ON 22.4.2026  
BASED ON SURVEY SHEETS No.  
6-NW-13A&B and 6-NW-8C&D



連接屏葵路的通道  
Access Leading from  
Ping Kwai Road

圖例 LEGEND	
	申請地點 (界線只作識別用) APPLICATION SITE (BOUNDARY FOR IDENTIFICATION PURPOSE ONLY)
R(A)	住宅(甲類) RESIDENTIAL (GROUP A)
R(B)	住宅(乙類) RESIDENTIAL (GROUP B)
V	鄉村式發展 VILLAGE TYPE DEVELOPMENT
G/I/C	政府、機構或社區 GOVERNMENT, INSTITUTION OR COMMUNITY
RES	住用構築物 RESIDENTIAL STRUCTURES
A/C	常耕農地 CULTIVATED AGRICULTURAL LAND
	入口/出口 INGRESS / EGRESS

註釋 Notes :  
2026年4月14日勘測的土地用途  
Land uses shown on this plan are in accordance with the land use survey conducted by the Planning Department on 14.4.2026

本摘要圖於2026年4月22日擬備，所根據的資料為測量圖編號 6-NW-13A及B 和 6-NW-8C 及D  
EXTRACT PLAN PREPARED ON 22.4.2026 BASED ON SURVEY SHEETS No. 6-NW-13A&B and 6-NW-8C&D

平面圖 SITE PLAN  
臨時公眾停車場(私家車、輕型貨車及19座旅遊車)的規劃許可續期(為期3年)  
元朗屏山塘坊村丈量約份第121約多個地段  
RENEWAL OF PLANNING APPROVAL FOR TEMPORARY PUBLIC VEHICLE PARK (PRIVATE CARS, LIGHT GOODS VEHICLES AND 19-SEATERS COACHES) FOR A PERIOD OF 3 YEARS VARIOUS LOTS IN D.D.121, TONG FONG TSUEN, PING SHAN, YUEN LONG



參考編號 REFERENCE No. A/YL-PS/780  
圖 PLAN A-2

