

Project 項目名稱:

Temporary Public Vehicle Park for Private Car & Light Goods Vehicle for a Period of 3 Years Lots 406RP(Part), 407(Part) & 408(Part) in D.D. 122, Sheung Cheung Wai, Ping Shan, Yuen Long, N.T.

Drawing Title 圖目:

Location Plan

Remarks 備註:

- Vehicular access leading from Tsui Sing Road

Drawing No. 圖號:

Figure 2

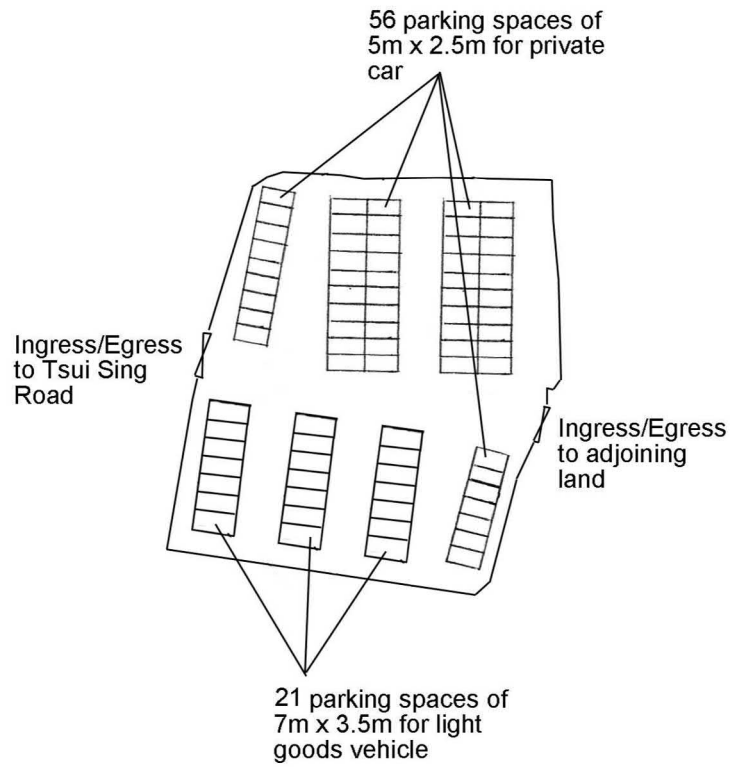
Scale 比例:

1:7500

(摘錄自申請人於 31. 3. 2026 呈交的申請書)
(Extract from Applicant's Submission of 31.3.2026)

參考編號
REFERENCE No.
AYL-PS/781

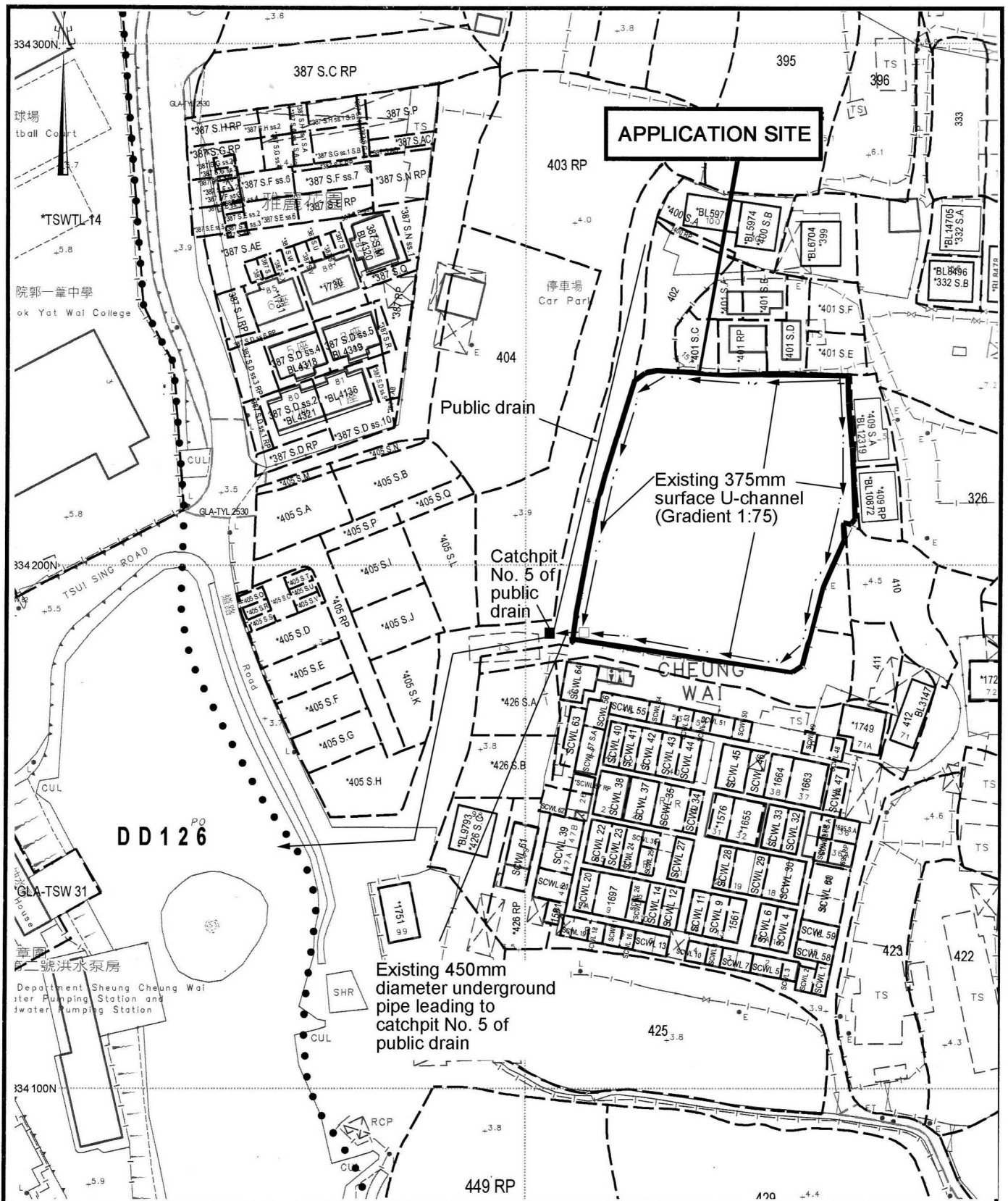
繪圖 DRAWING
A-1



<p>Project 項目名稱:</p> <p>Temporary Public Vehicle Park for Private Car & Light Goods Vehicle for a Period of 3 Years Lots 406RP(Part), 407(Part) & 408(Part) in D.D. 122, Sheung Cheung Wai, Ping Shan, Yuen Long, N.T.</p>	<p>Drawing Title 圖目:</p> <p>Proposed Layout Plan</p>	<p>Remarks 備註:</p>
	<p>Drawing No. 圖號:</p> <p>Figure 3</p>	<p>Scale 比例:</p> <p>1:1000</p>

(摘錄自申請人於 31. 3. 2026 呈交的申請書)
 (Extract from Applicant's Submission of 31.3.2026)

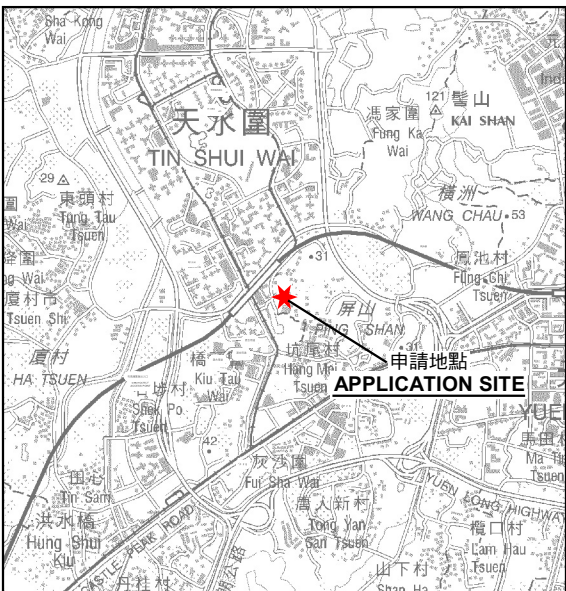
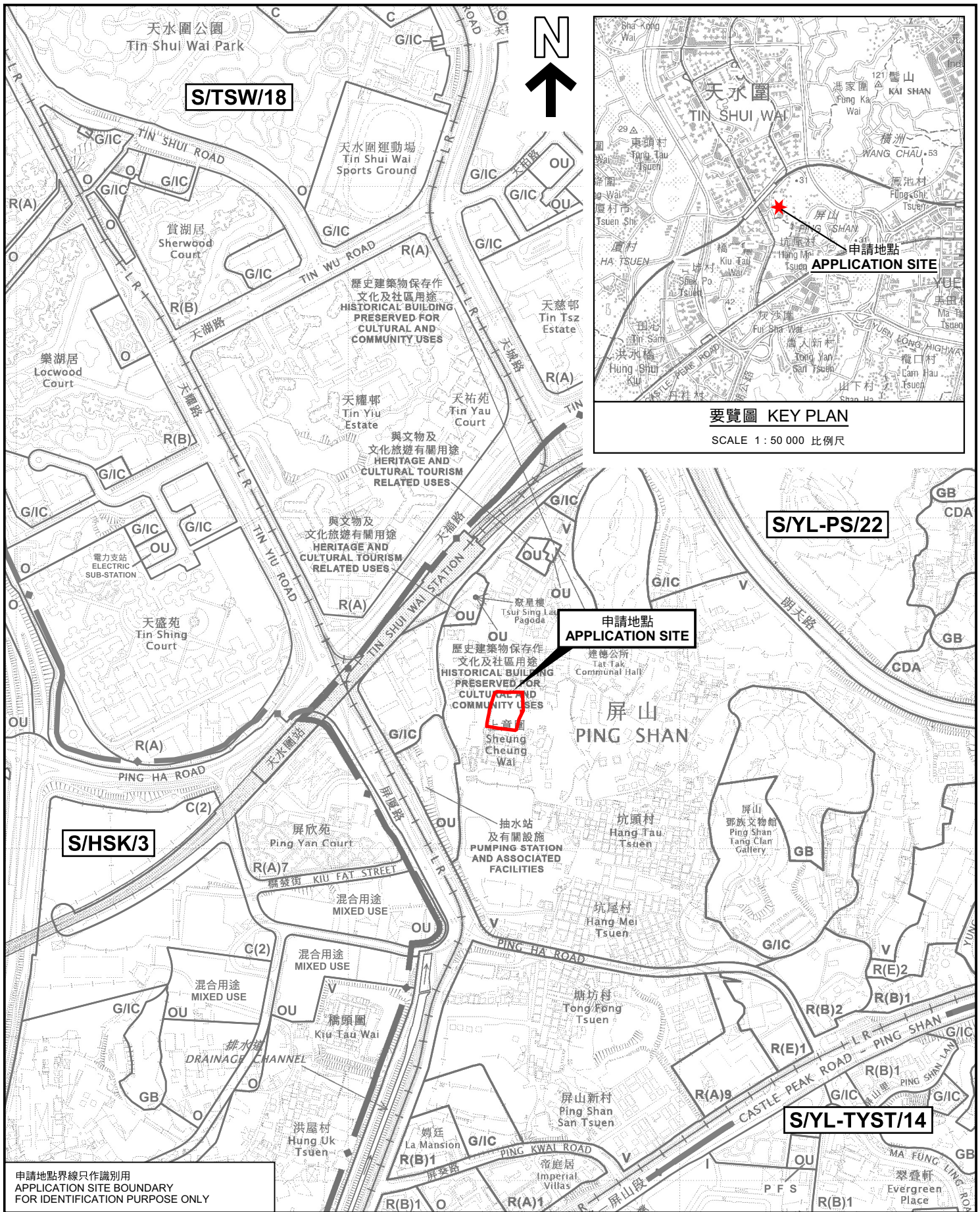
<p>參考編號 REFERENCE No. A/YL-PS/781</p>	<p>繪圖 DRAWING A-2</p>
---	------------------------------------



<p>Project 項目名稱:</p> <p>Temporary Public Vehicle Park for Private Car & Light Goods Vehicle for a Period of 3 Years Lots 406RP(Part), 407(Part) & 408(Part) in D.D. 122, Sheung Cheung Wai, Ping Shan, Yuen Long, N.T.</p>	<p>Drawing Title 圖目:</p> <p>As-built Drainage Plan</p> <p>Drawing No. 圖號:</p> <p>Figure 4</p>	<p>Remarks 備註:</p> <p>Scale 比例:</p> <p>1:1000</p>
---	---	--

(摘錄自申請人於 31. 3. 2026 呈交的申請書)
 (Extract from Applicant's Submission of 31.3.2026)

<p>參考編號 REFERENCE No. A/YL-PS/781</p>	<p>繪圖 DRAWING A-3</p>
--	-----------------------------------



要覽圖 KEY PLAN

SCALE 1 : 50 000 比例尺

申請地點界線只作識別用
APPLICATION SITE BOUNDARY
FOR IDENTIFICATION PURPOSE ONLY

位置圖 LOCATION PLAN

臨時公眾停車場(私家車及輕型貨車)的規劃許可續(為期3年)
元朗屏山上章圍丈量約份第122約多個地段

RENEWAL OF PLANNING APPROVAL
FOR TEMPORARY PUBLIC VEHICLE PARK (PRIVATE CARS AND LIGHT
GOODS VEHICLES) FOR A PERIOD OF 3 YEARS
VARIOUS LOTS IN D.D.122,
SHEUNG CHEUNG WAI, PING SHAN, YUEN LONG

SCALE 1 : 7 500 比例尺

米 100 0 100 200 300 米
METRES



規劃署

Planning Department

參考編號

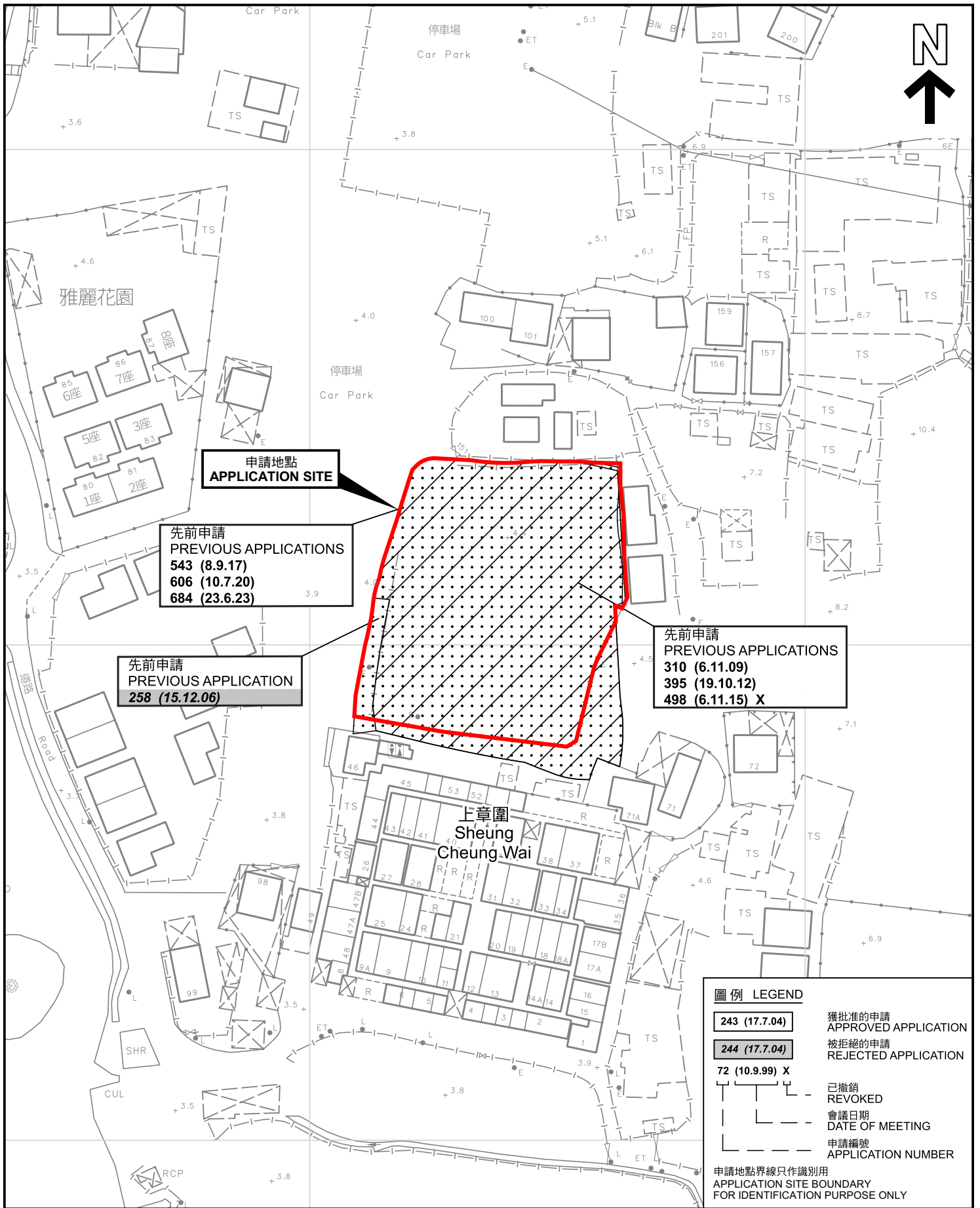
REFERENCE No.

A/YL-PS/781

圖 PLAN

A-1a

本摘要圖於2026年5月22日擬備，
所根據的資料為於2026年5月12日
核准的分區計劃大綱圖編號 S/YL-PS/22
EXTRACT PLAN PREPARED ON 22.5.2026
BASED ON OUTLINE ZONING PLAN No.
S/YL-PS/22 APPROVED ON 12.5.2026



申請地點
APPLICATION SITE

先前申請
PREVIOUS APPLICATIONS
543 (8.9.17)
606 (10.7.20)
684 (23.6.23)

先前申請
PREVIOUS APPLICATION
258 (15.12.06)

先前申請
PREVIOUS APPLICATIONS
310 (6.11.09)
395 (19.10.12)
498 (6.11.15) X

圖例 LEGEND	
	243 (17.7.04) 獲批准的申請 APPROVED APPLICATION
	244 (17.7.04) 被拒絕的申請 REJECTED APPLICATION
	72 (10.9.99) X 已撤銷 REVOKED
	會議日期 DATE OF MEETING
	申請編號 APPLICATION NUMBER

申請地點界線只作識別用
APPLICATION SITE BOUNDARY
FOR IDENTIFICATION PURPOSE ONLY

先前申請圖 PREVIOUS APPLICATIONS PLAN

臨時公眾停車場(私家車及輕型貨車)的規劃許可續(為期3年)
元朗屏山上章圍丈量約份第122約多個地段

RENEWAL OF PLANNING APPROVAL
FOR TEMPORARY PUBLIC VEHICLE PARK (PRIVATE CARS AND LIGHT
GOODS VEHICLES) FOR A PERIOD OF 3 YEARS
VARIOUS LOTS IN D.D.122,
SHEUNG CHEUNG WAI, PING SHAN, YUEN LONG

SCALE 1:1 000 比例尺

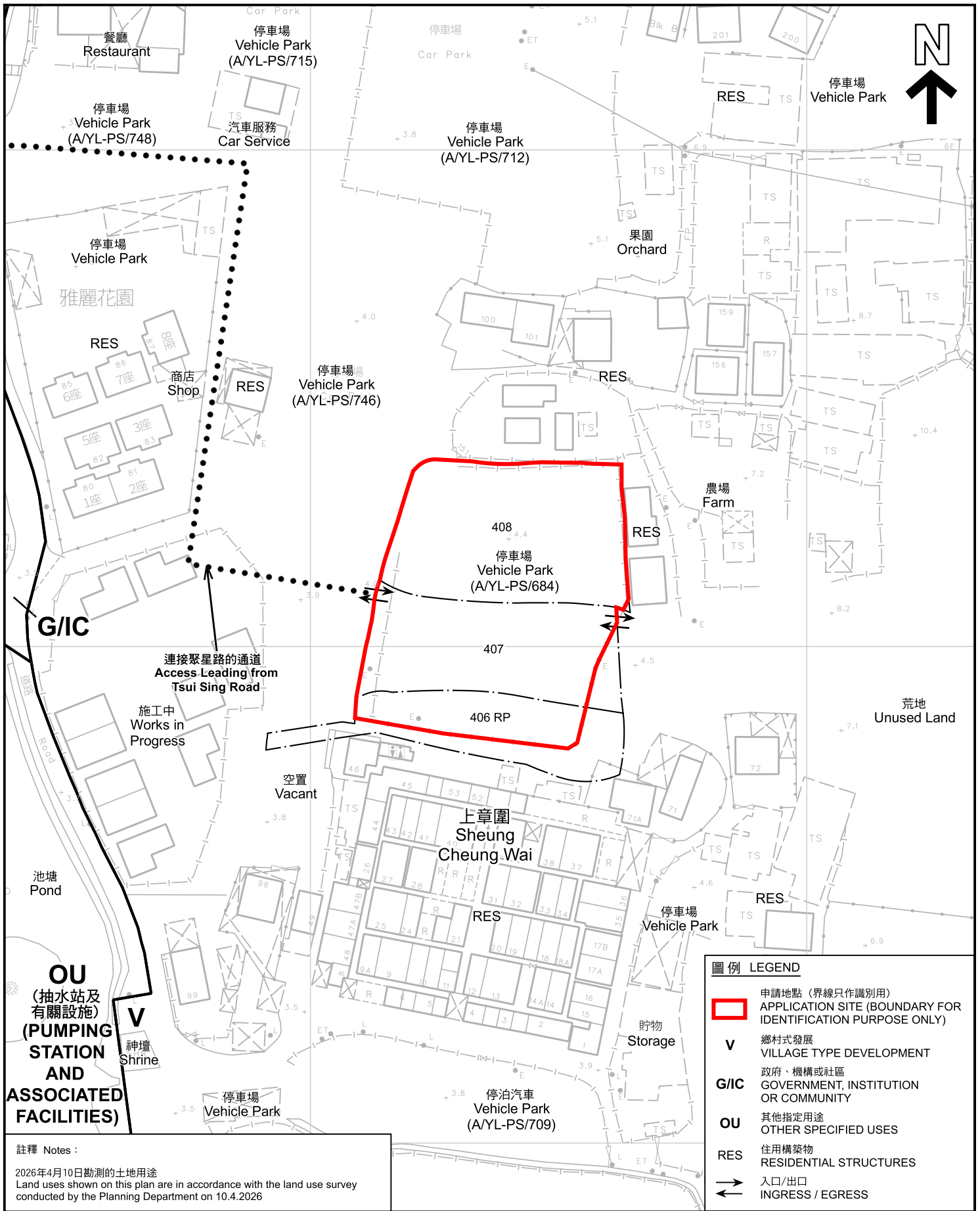


本摘要圖於2026年4月15日擬備，所根據的資料為測量圖編號 6-NW-8A、B、C及D
EXTRACT PLAN PREPARED ON 15.4.2026
BASED ON SURVEY SHEETS No.
6-NW-8A, B, C & D



參考編號
REFERENCE No.
A/YL-PS/781

圖 PLAN
A-1b



註釋 Notes :
 2026年4月10日勘測的土地用途
 Land uses shown on this plan are in accordance with the land use survey conducted by the Planning Department on 10.4.2026


圖例 LEGEND	
	申請地點 (界線只作識別用) APPLICATION SITE (BOUNDARY FOR IDENTIFICATION PURPOSE ONLY)
V	鄉村式發展 VILLAGE TYPE DEVELOPMENT
G/I/C	政府、機構或社區 GOVERNMENT, INSTITUTION OR COMMUNITY
OU	其他指定用途 OTHER SPECIFIED USES
RES	住用構築物 RESIDENTIAL STRUCTURES
	入口/出口 INGRESS / EGRESS

平面圖 SITE PLAN

臨時公眾停車場(私家車及輕型貨車)的規劃許可續(為期3年)
 元朗屏山上章圍丈量約份第122約多個地段
 RENEWAL OF PLANNING APPROVAL
 FOR TEMPORARY PUBLIC VEHICLE PARK (PRIVATE CARS AND LIGHT
 GOODS VEHICLES) FOR A PERIOD OF 3 YEARS
 VARIOUS LOTS IN D.D.122,
 SHEUNG CHEUNG WAI, PING SHAN, YUEN LONG

本摘要圖於2026年4月22日擬備，所根據的資料為測量圖編號 6-NW-8A、B、C及D
 EXTRACT PLAN PREPARED ON 22.4.2026
 BASED ON SURVEY SHEETS No.
 6-NW-8A, B, C & D

SCALE 1:1 000 比例尺



規劃署
 Planning Department

參考編號
 REFERENCE No.
A/YL-PS/781

圖 PLAN
A-2