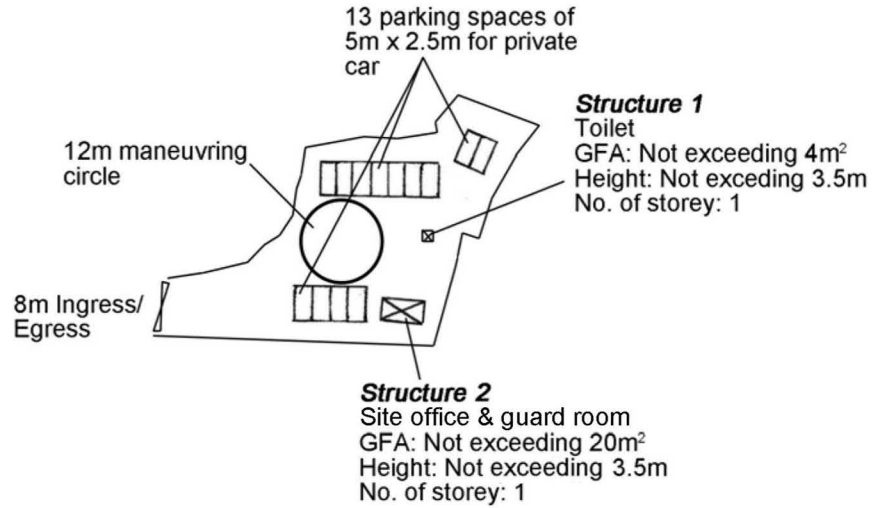


<p>Project 項目名稱: Proposed Temporary Public Vehicle Park for Private Car for a Period of 3 Years at Lots 123 (Part), 126 RP (Part), 130 (Part), 131 (Part), 132 RP (Part) & 135 RP (Part) in D.D. 121, Yuen Long, N.T.</p>	<p>Drawing Title 圖目: Location Plan</p>	<p>Remarks 備註: ●●● 7.5m wide Vehicular Track Leading from Ping Kwai Road</p>
	<p>Drawing No. 圖號: Figure 2</p>	<p>Scale 比例: 1:7500</p>

(摘錄自申請人於 31. 3. 2026 呈交的申請書)
 (Extract from Applicant's Submission of 31.3.2026)

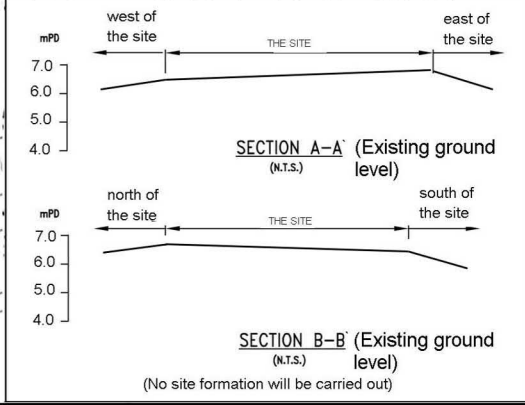
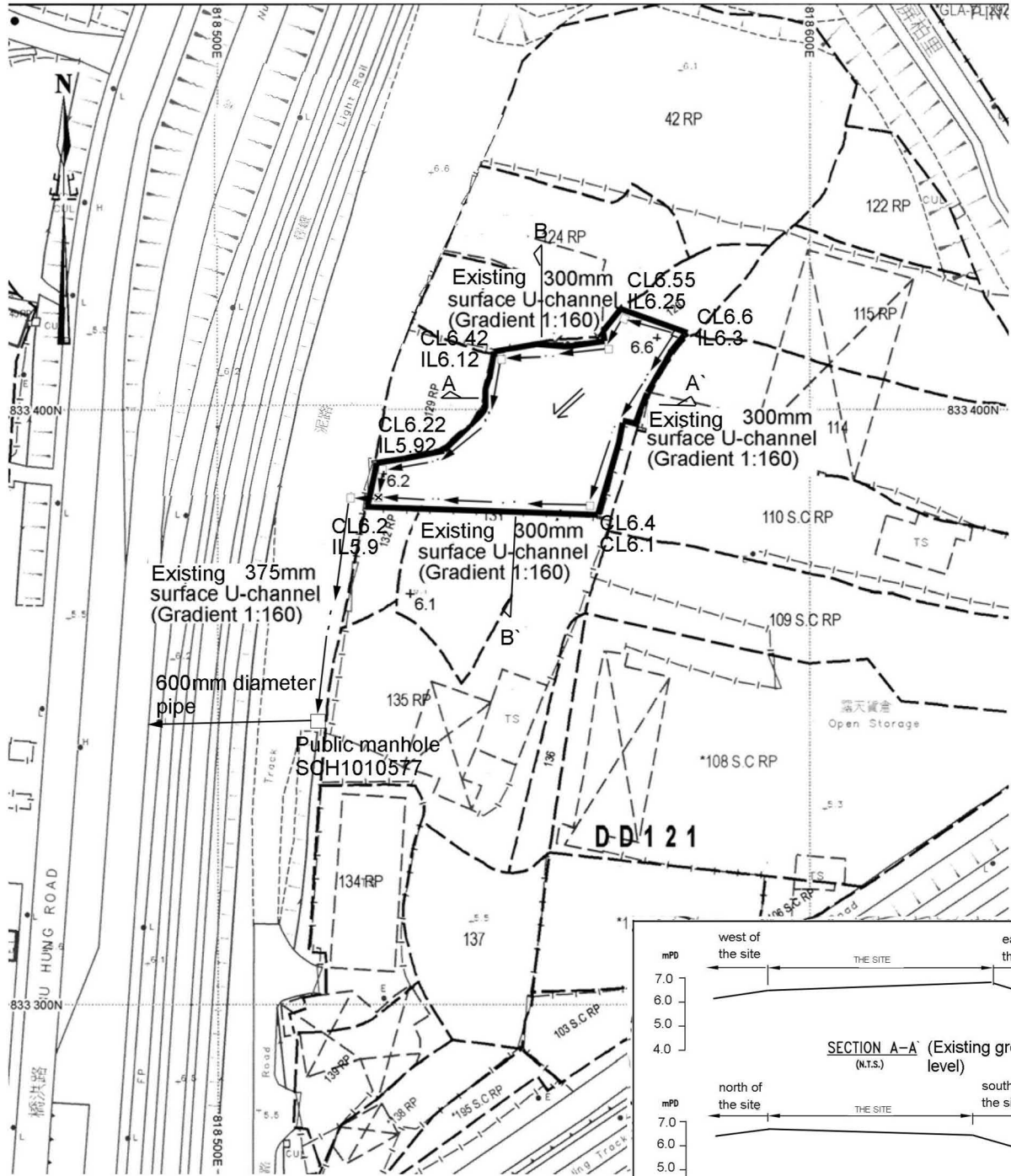
<p>參考編號 REFERENCE No. A/YL-PS/782</p>	<p>繪圖 DRAWING A-1</p>
---	--



Project 項目名稱: Proposed Temporary Public Vehicle Park for Private Car for a Period of 3 Years at Lots 123 (Part), 126 RP (Part), 130 (Part), 131 (Part), 132 RP (Part) & 135 RP (Part) in D.D. 121, Yuen Long, N.T.	Drawing Title 圖目: Proposed Layout Plan	Remarks 備註:
	Drawing No. 圖號: Figure 3	Scale 比例: 1:1000

(摘錄自申請人於 31. 3. 2026 提交的申請書)
 (Extract from Applicant's Submission of 31.3.2026)

參考編號 REFERENCE No. A/YL-PS/782	繪圖 DRAWING A-2
--------------------------------------	-------------------



Project 項目名稱:
Proposed Temporary Public Vehicle Park for Private Car for a Period of 3 Years at Lots 123 (Part), 126 RP (Part), 130 (Part), 131 (Part), 132 RP (Part) & 135 RP (Part) in D.D. 121, Yuen Long, N.T.

Drawing Title 圖目:
As-built Drainage Plan

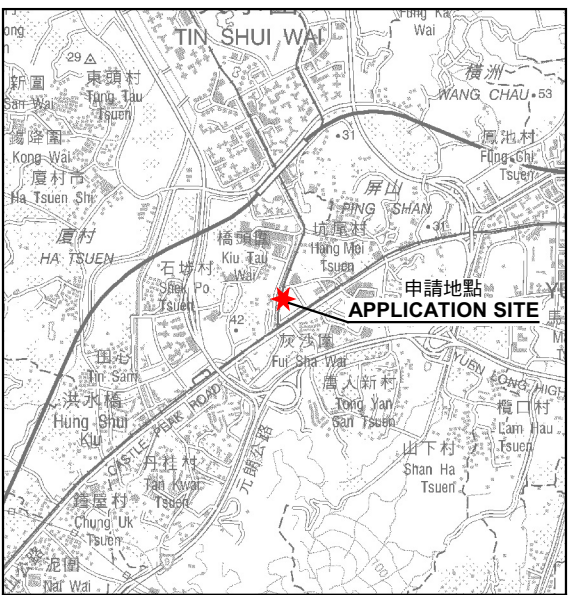
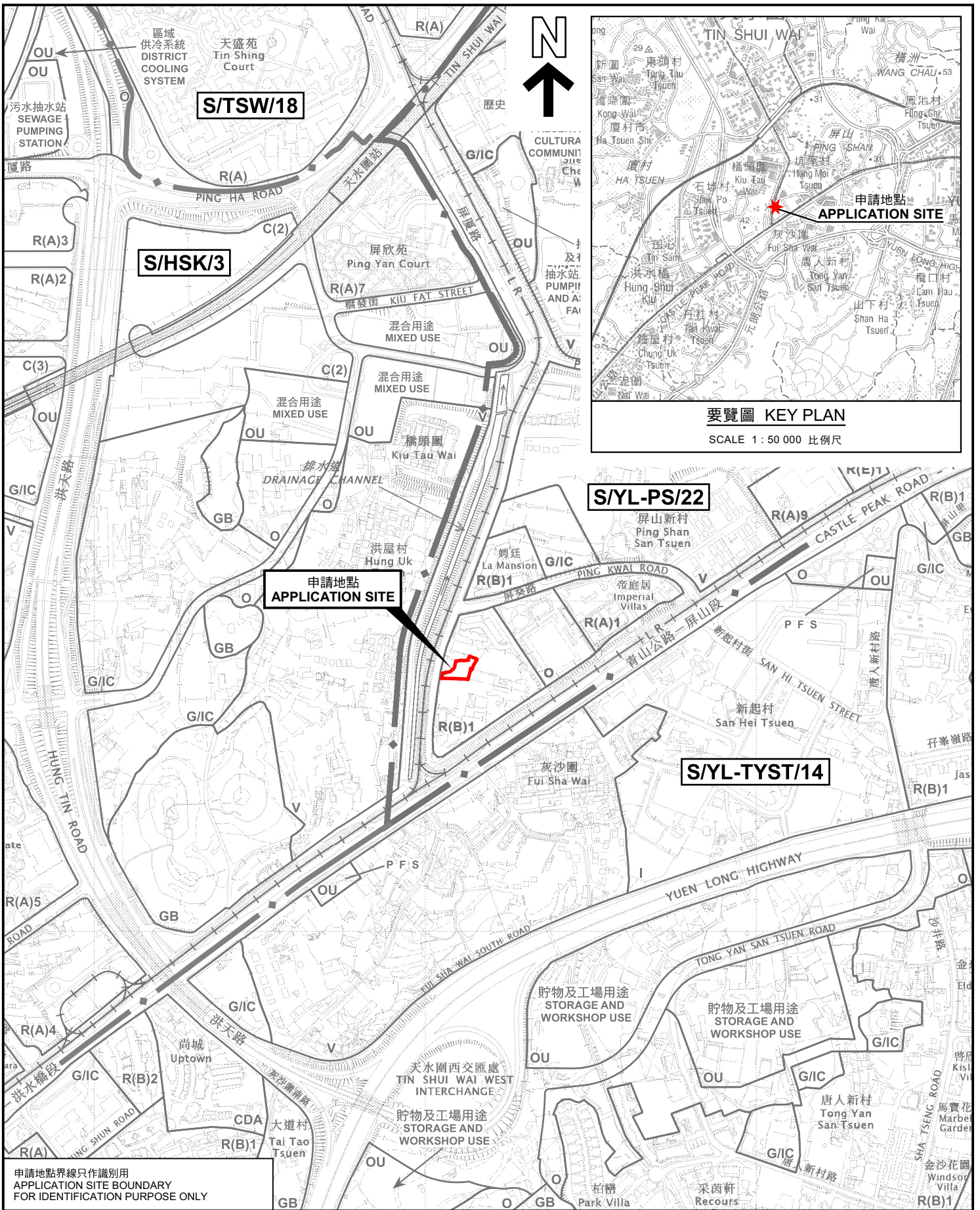
Drawing No. 圖號:
Figure 5

Remarks 備註:
 Existing catchpit
 Flow of surface runoff
 +6.1 Level (in mPD)
 Existing catchpit with sand trap

Scale 比例:
1:1000

(摘錄自申請人於 31. 3. 2026 呈交的申請書)
(Extract from Applicant's Submission of 31.3.2026)

參考編號 REFERENCE No. A/YL-PS/782	繪圖 DRAWING A-3
---	--------------------------



要覽圖 KEY PLAN

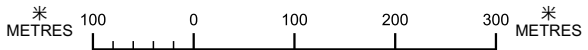
SCALE 1 : 50 000 比例尺

申請地點界線只作識別用
APPLICATION SITE BOUNDARY
FOR IDENTIFICATION PURPOSE ONLY

位置圖 LOCATION PLAN

臨時公眾停車場(私家車)用途的規劃許可續期(為期3年)
元朗屏山丈量約份第121約多個地段
RENEWAL OF PLANNING APPROVAL FOR
TEMPORARY PUBLIC VEHICLE PARK FOR PRIVATE CAR
FOR A PERIOD OF 3 YEARS
VARIOUS LOTS IN D.D.121, PING SHAN, YUEN LONG

SCALE 1 : 7 500 比例尺

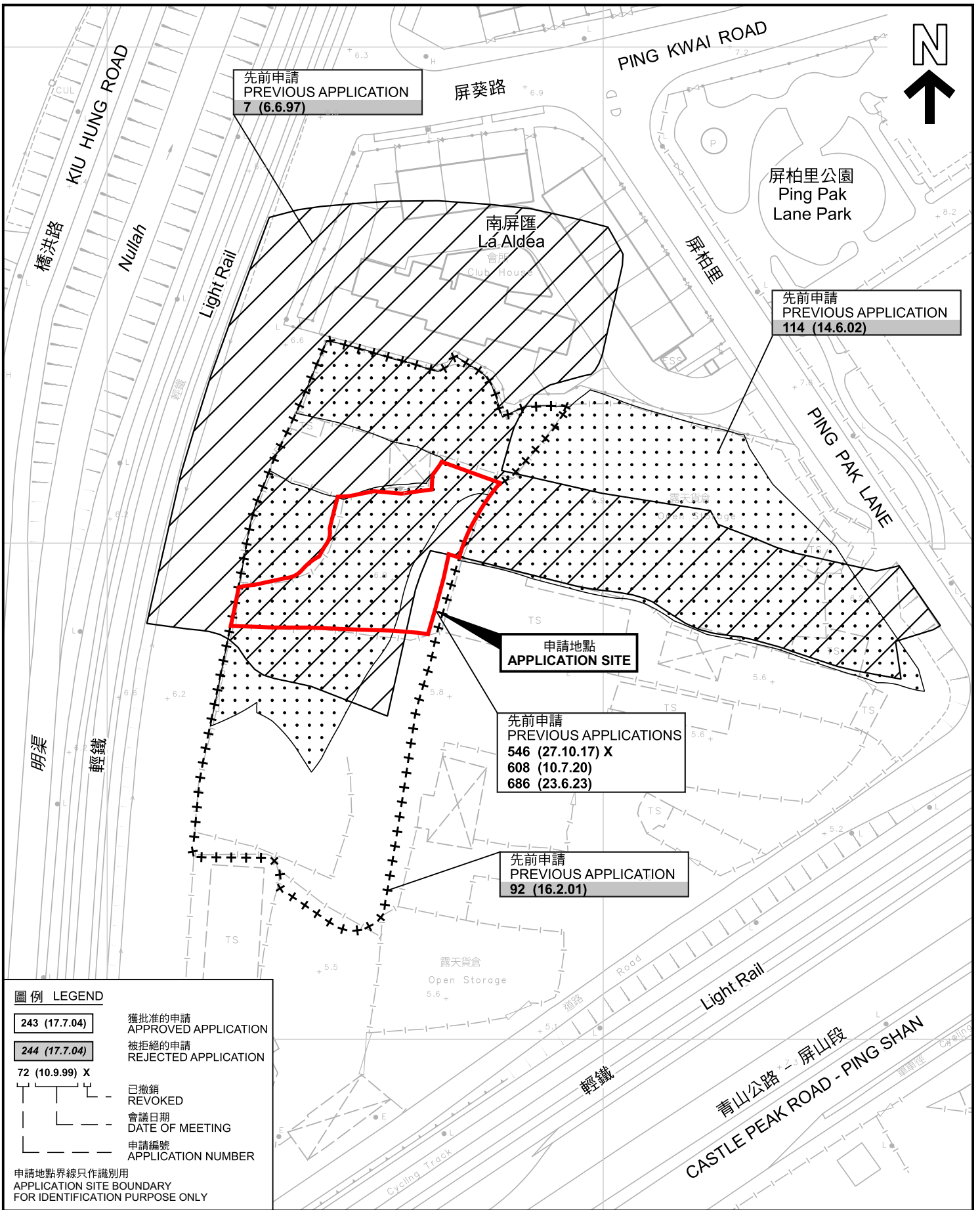


規劃署
Planning Department

參考編號
REFERENCE No.
A/YL-PS/782

圖 PLAN
A-1a


本摘要圖於2026年5月22日擬備，
所根據的資料為於2026年5月12日
核准的分區計劃大綱圖編號 S/YL-PS/22
EXTRACT PLAN PREPARED ON 22.5.2026
BASED ON OUTLINE ZONING PLAN No.
S/YL-PS/22 APPROVED ON 12.5.2026



先前申請圖 PREVIOUS APPLICATIONS PLAN

臨時公眾停車場(私家車)用途的規劃許可續期(為期3年)
元朗屏山丈量約份第121約多個地段
RENEWAL OF PLANNING APPROVAL FOR
TEMPORARY PUBLIC VEHICLE PARK FOR PRIVATE CAR
FOR A PERIOD OF 3 YEARS
VARIOUS LOTS IN D.D.121, PING SHAN, YUEN LONG

SCALE 1:1 000 比例尺



規劃署
Planning Department

參考編號
REFERENCE No.
A/YL-PS/782

圖 PLAN
A-1b

本摘要圖於2026年4月22日擬備，所根據的資料為測量圖編號 6-NW-13A
EXTRACT PLAN PREPARED ON 22.4.2026
BASED ON SURVEY SHEET No. 6-NW-13A

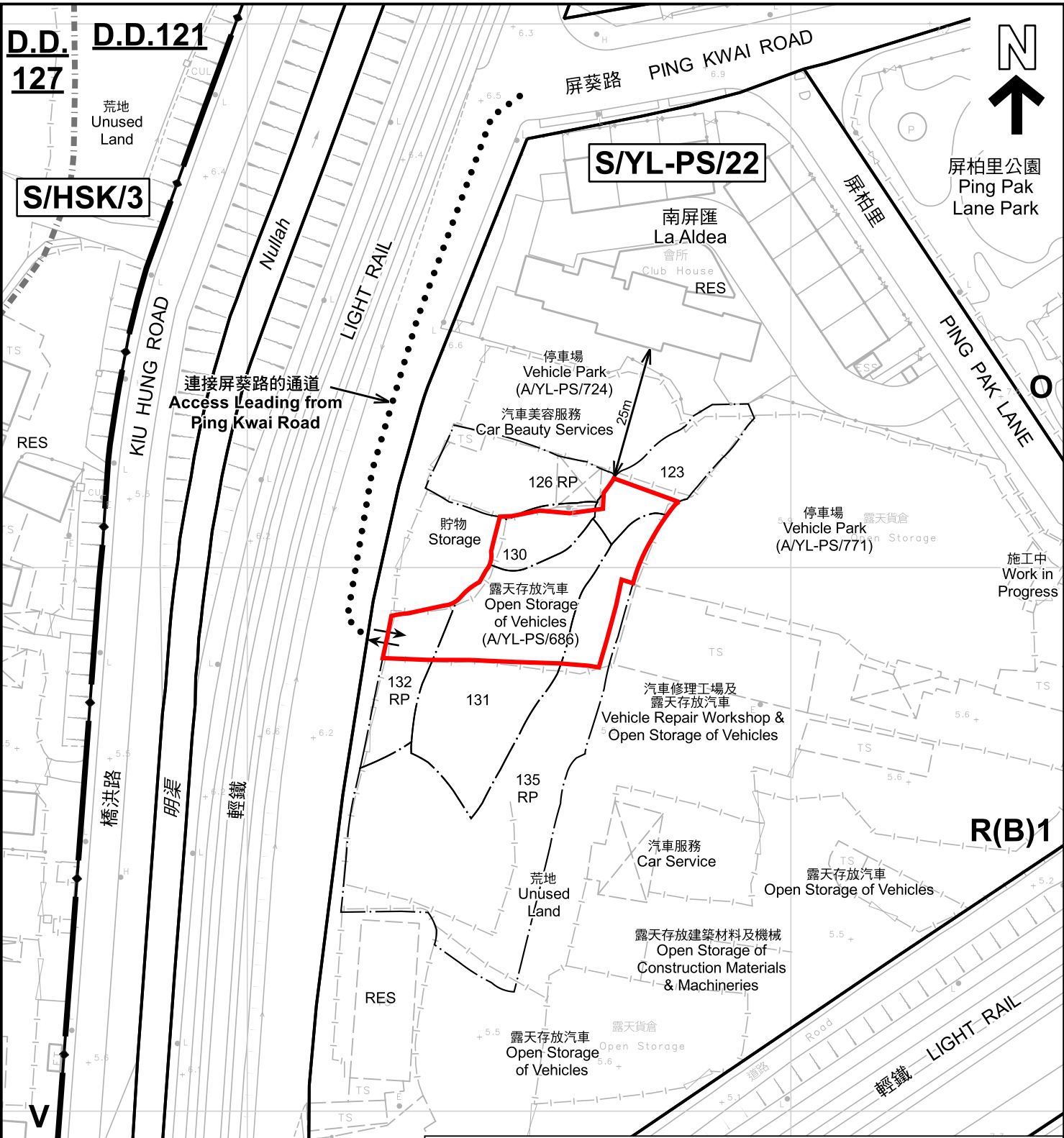
D.D. D.D.121
127

S/HSK/3

S/YL-PS/22



屏柏里公園
Ping Pak Lane Park



圖例 LEGEND

- 申請地點 (界線只作識別用)
APPLICATION SITE (BOUNDARY FOR IDENTIFICATION PURPOSE ONLY)
- R(B)** 住宅(乙類)
RESIDENTIAL (GROUP B)
- V** 鄉村式發展
VILLAGE TYPE DEVELOPMENT
- O** 休憩用地
OPEN SPACE
- RES** 住用構築物
RESIDENTIAL STRUCTURES
- 丈量約份界線
D.D. BOUNDARY
- 入口/出口
INGRESS / EGRESS


註釋 Notes :

2026年4月14日勘測的土地用途
Land uses shown on this plan are in accordance with the land use survey conducted by the Planning Department on 14.4.2026

平面圖 SITE PLAN

臨時公眾停車場(私家車)用途的規劃許可續期(為期3年)
元朗屏山丈量約份第121約多個地段
RENEWAL OF PLANNING APPROVAL FOR
TEMPORARY PUBLIC VEHICLE PARK FOR PRIVATE CAR
FOR A PERIOD OF 3 YEARS
VARIOUS LOTS IN D.D.121, PING SHAN, YUEN LONG

SCALE 1:1 000 比例尺



規劃署
Planning Department

參考編號
REFERENCE No.
A/YL-PS/782

圖 PLAN
A-2

本摘要圖於2026年4月22日擬備，所根據的資料為測量圖編號 6-NW-13A
EXTRACT PLAN PREPARED ON 22.4.2026
BASED ON SURVEY SHEET No. 6-NW-13A