

NOTES

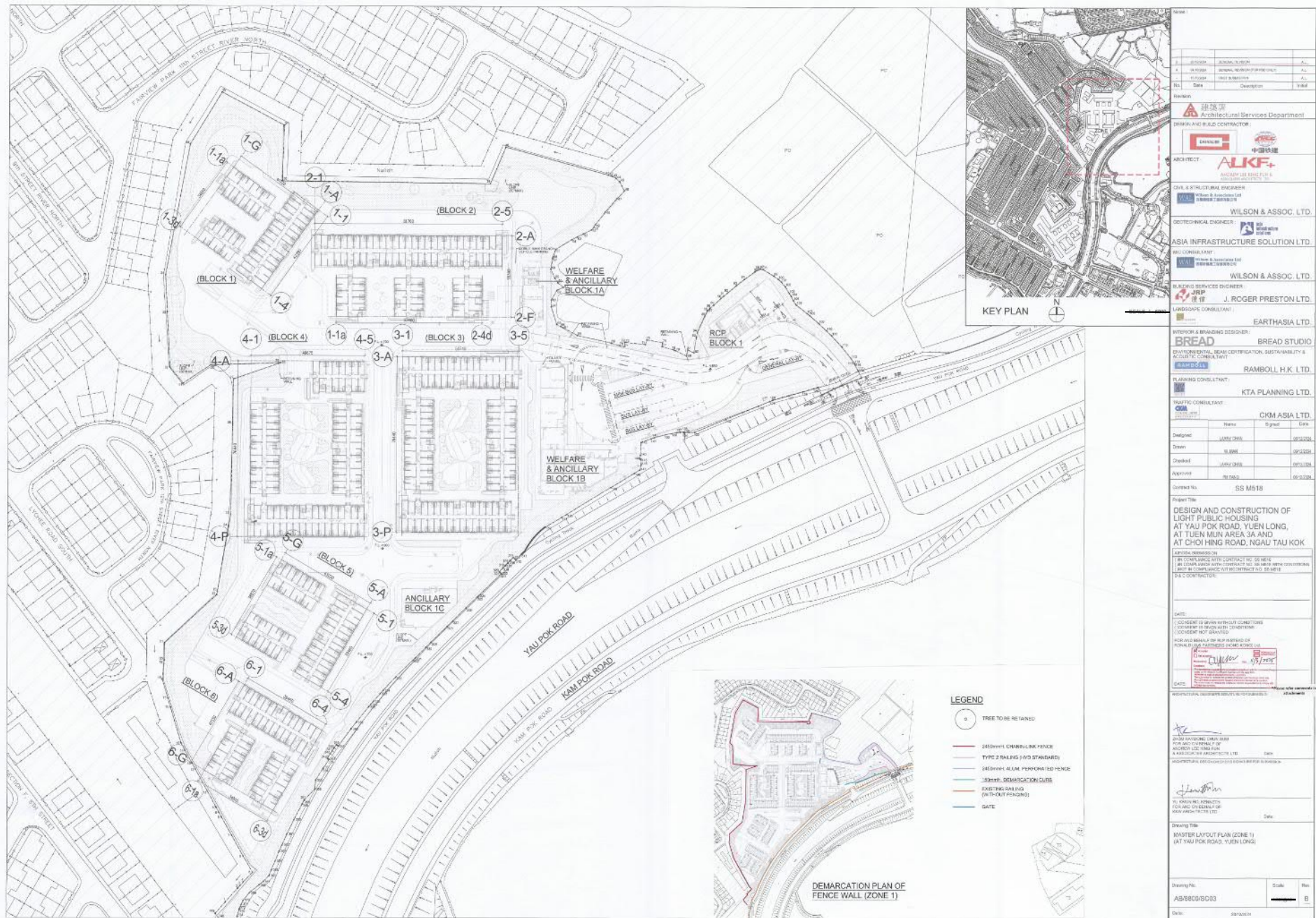
LEGENDS

- SECTION 15 APPLICATION SITE BOUNDARY
- DEVELOPMENT SITE BOUNDARY
- DO DOMESTIC BLOCK
- AM AMENITY BLOCK
- RCP REFUSE COLLECTION POINT
- BS BUILDING SERVICES BLOCK
- PT PUBLIC TRANSPORT TERMINUS
- CP CYCLE PARKING

no.	date	description
REVISION		
drawn	WL	06/2026
checked	LL	06/2026
approved Char. Architect: Senior Architect: Project Architect: 		
contract no. SSM518		
file no.		
project no. 8800		
contract LIGHT PUBLIC HOUSING AT YAU POK ROAD, YUEN LONG		
drawing title COMPARISON OF LAYOUT PLAN		
drawing no. AB3/8800/SK201	scale 1:1000 (1/4)	
office ARCHITECTURAL BRANCH		
ARCHITECTURAL SERVICES DEPARTMENT		

(摘錄自申請人於 2.6.2026 呈交的進一步資料)
(Extract from Applicant's Further Information Submitted on 2.6.2026)

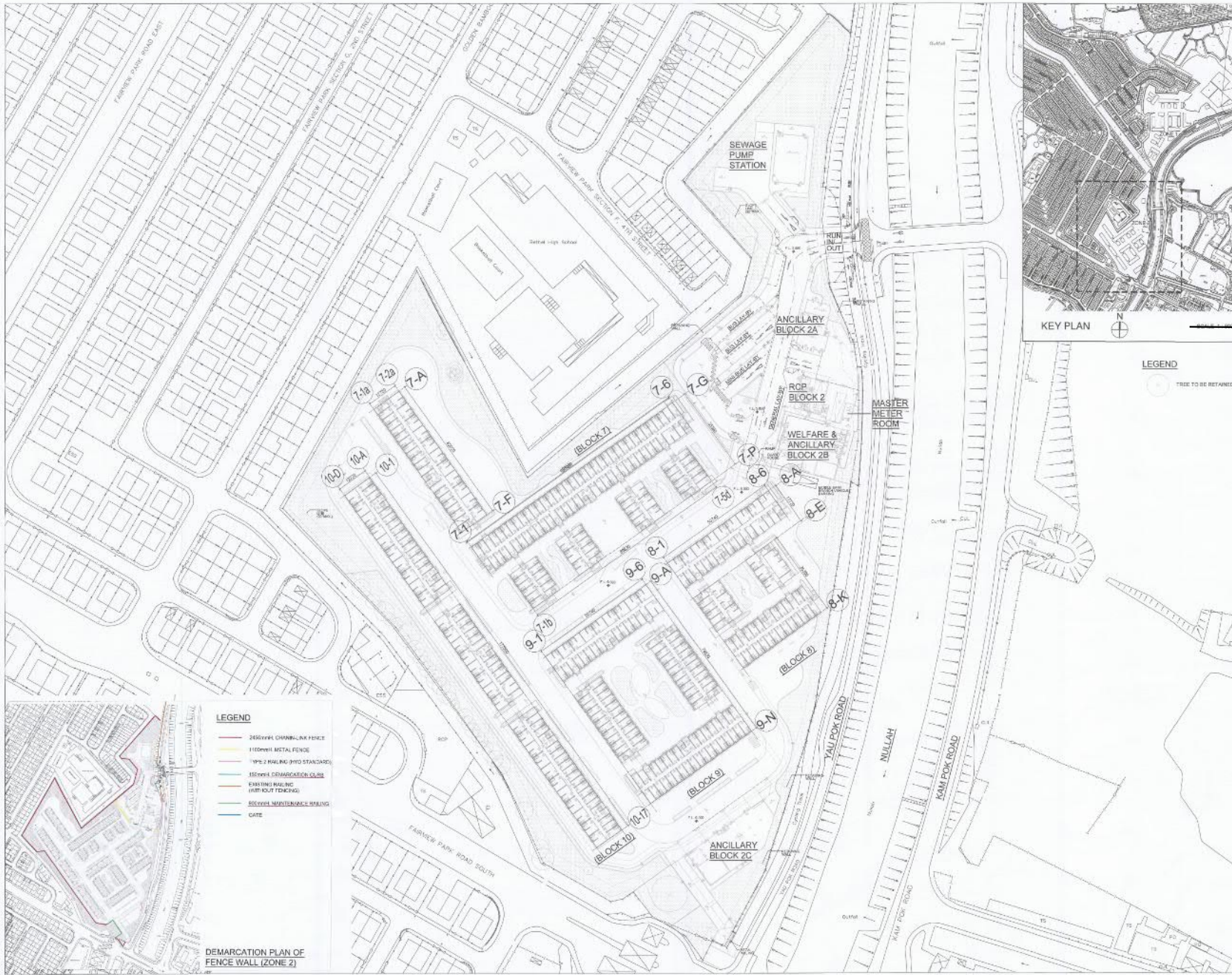
參考編號 REFERENCE No. A/YL-MP/413	繪圖 DRAWING A - 1
--	--------------------------------------



(摘錄自申請人於 23.4.2026 呈交的申請書)
 (Extract from Applicant's
 Submission of 23.4.2026)

參考編號
 REFERENCE No.
 A/YL-MP/413

繪圖
 DRAWING
 A - 2



KEY PLAN

LEGEND

- TREE TO BE RETAINED

INTERIOR & FINISHING DESIGNER:
BREAD BREAD STUDIO
ENVIRONMENTAL, SCAM IDENTIFICATION, SUSTAINABILITY & ACOUSTIC CONSULTANT

PLANNING CONSULTANT:
KTA PLANNING LTD.

TRAFFIC CONSULTANT:
CKM ASIA LTD.

Designated	Name	Signal	Date
Approved	LARRY CHAN		20/12/2024
Checked	J. SUI		20/12/2024
Approved	LARRY CHAN		20/12/2024
Checked	PHOENIX		20/12/2024

Contract No: SS M518

Project Title:
DESIGN AND CONSTRUCTION OF LIGHT PUBLIC HOUSING AT YAU POK ROAD, YUEN LONG, AT TUEN MUN AREA 3A AND AT CHOI HING ROAD, NGAU TAU KOK

DATE:
1. TO PREPARE ALL NECESSARY DOCUMENTS FOR CONSTRUCTION
2. TO PREPARE ALL NECESSARY DOCUMENTS FOR CONSTRUCTION
3. TO PREPARE ALL NECESSARY DOCUMENTS FOR CONSTRUCTION
4. TO PREPARE ALL NECESSARY DOCUMENTS FOR CONSTRUCTION
5. TO PREPARE ALL NECESSARY DOCUMENTS FOR CONSTRUCTION

DATE:
1. TO PREPARE ALL NECESSARY DOCUMENTS FOR CONSTRUCTION
2. TO PREPARE ALL NECESSARY DOCUMENTS FOR CONSTRUCTION
3. TO PREPARE ALL NECESSARY DOCUMENTS FOR CONSTRUCTION
4. TO PREPARE ALL NECESSARY DOCUMENTS FOR CONSTRUCTION
5. TO PREPARE ALL NECESSARY DOCUMENTS FOR CONSTRUCTION

Drawing Title:
MASTER LAYOUT PLAN (ZONE 2) (AT YAU POK ROAD, YUEN LONG)

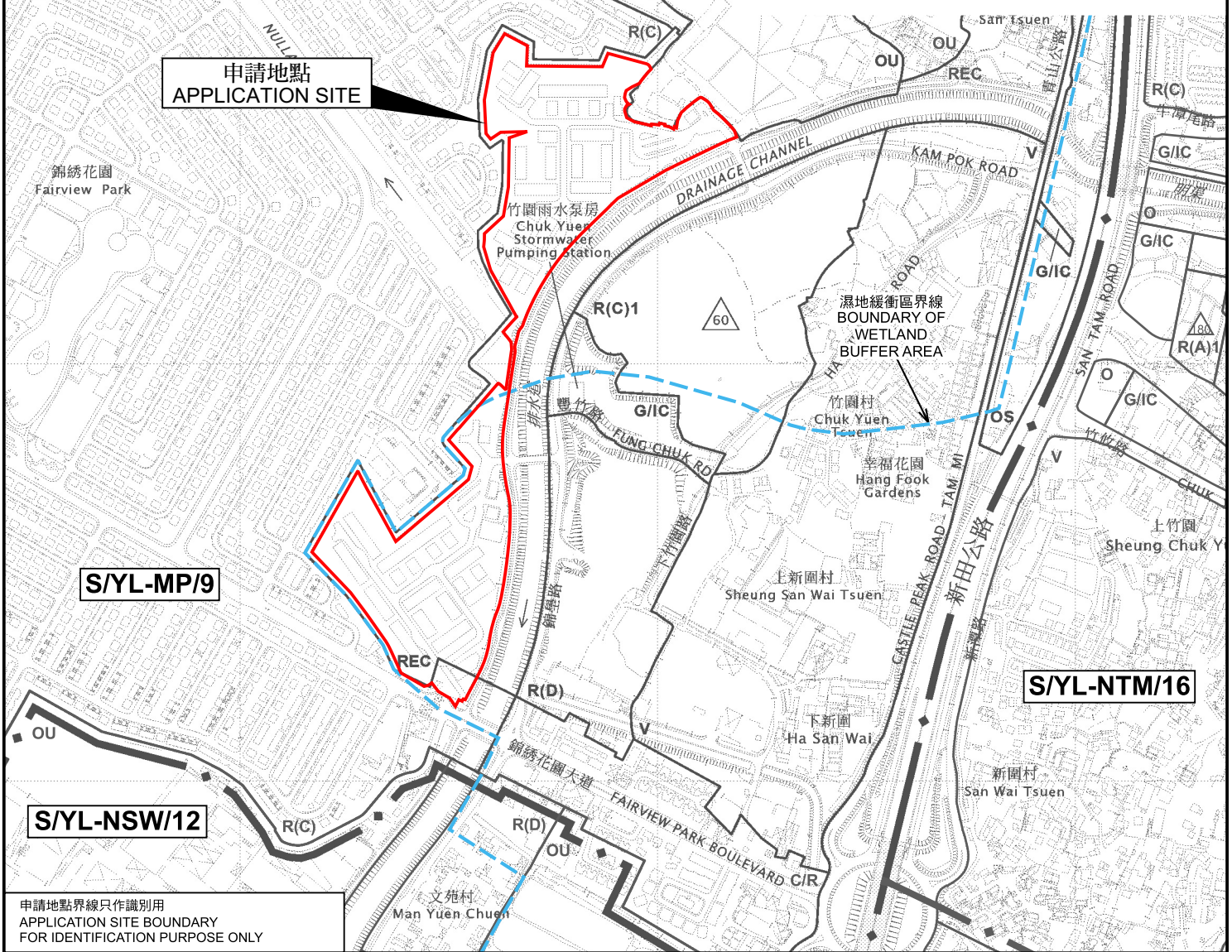
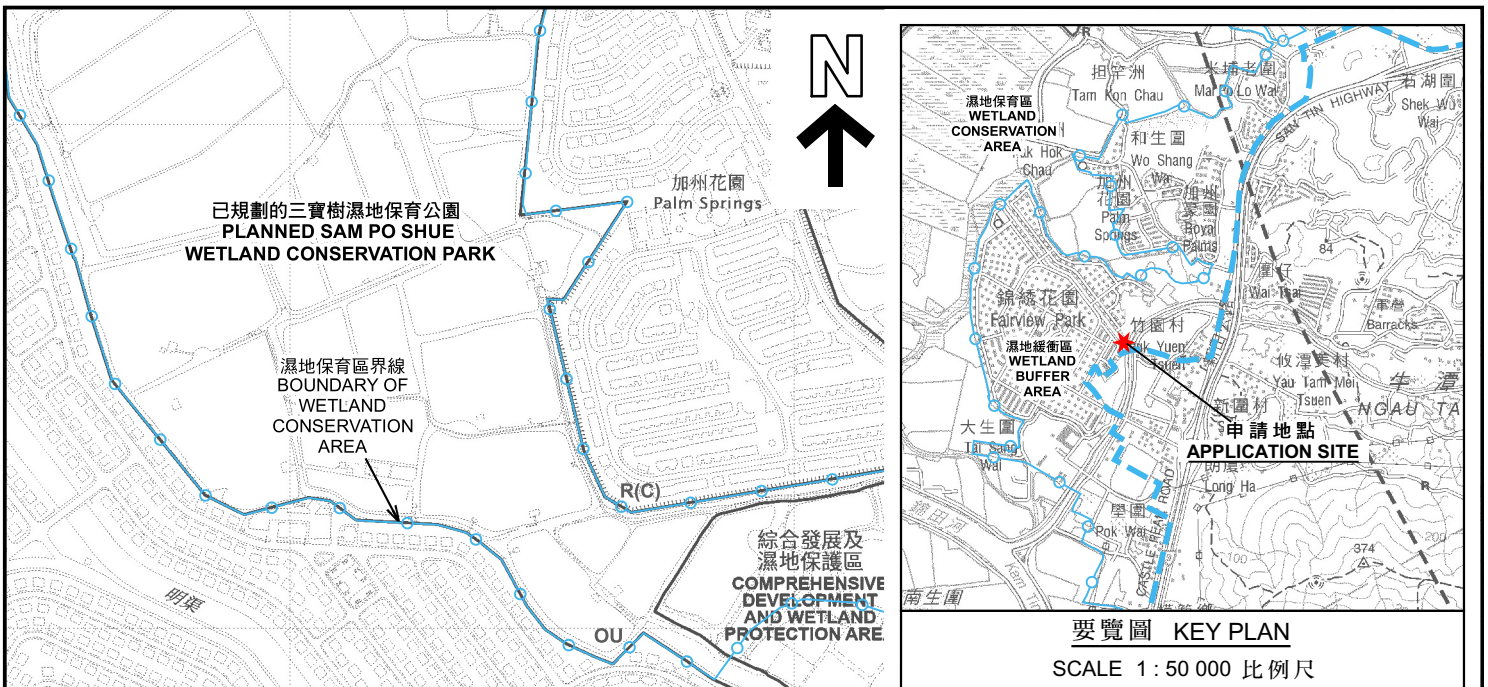
Drawing No: AB/8800/SC04
Scale: 1:500
Date: 20/12/2024

- LEGEND**
- 2450MM CHAINLINK FENCE
 - 1000MM METAL FENCE
 - TYPE 2 WALLING (BYO STANDARD)
 - 1500MM DEMARCATION CURB
 - EXPANDING METAL NET (WITHOUT FINISHING)
 - SECURED MECHANICAL SEALING
 - GATE

DEMARCATION PLAN OF FENCE WALL (ZONE 2)

(摘錄自申請人於 23. 4. 2026 呈交的申請書)
(Extract from Applicant's Submission of 23.4.2026)

參考編號 REFERENCE No. A/YL-MP/413	繪圖 DRAWING A - 3
--------------------------------------	------------------------



位置圖 LOCATION PLAN

申請地點界線只作識別用
APPLICATION SITE BOUNDARY
FOR IDENTIFICATION PURPOSE ONLY

本摘要圖於2026年5月29日擬備，
所根據的資料為於2026年3月6日
展示的分區計劃大綱圖編號 S/YL-MP/9
EXTRACT PLAN PREPARED ON 29.5.2026
BASED ON OUTLINE ZONING PLAN No.
S/YL-MP/9 EXHIBITED ON 6.3.2026

臨時簡約公屋發展和相關填土及挖土工程的規劃許可續期（為期3年）
元朗米埔攸學路丈量約份第104約多個地段及毗連政府土地
RENEWAL OF PLANNING APPROVAL FOR TEMPORARY LIGHT PUBLIC HOUSING
DEVELOPMENT WITH ASSOCIATED FILLING AND EXCAVATION OF LAND FOR
A PERIOD OF 3 YEARS
VARIOUS LOTS IN D.D.104 AND ADJOINING GOVERNMENT LAND,
YAU POK ROAD, MAI PO, YUEN LONG

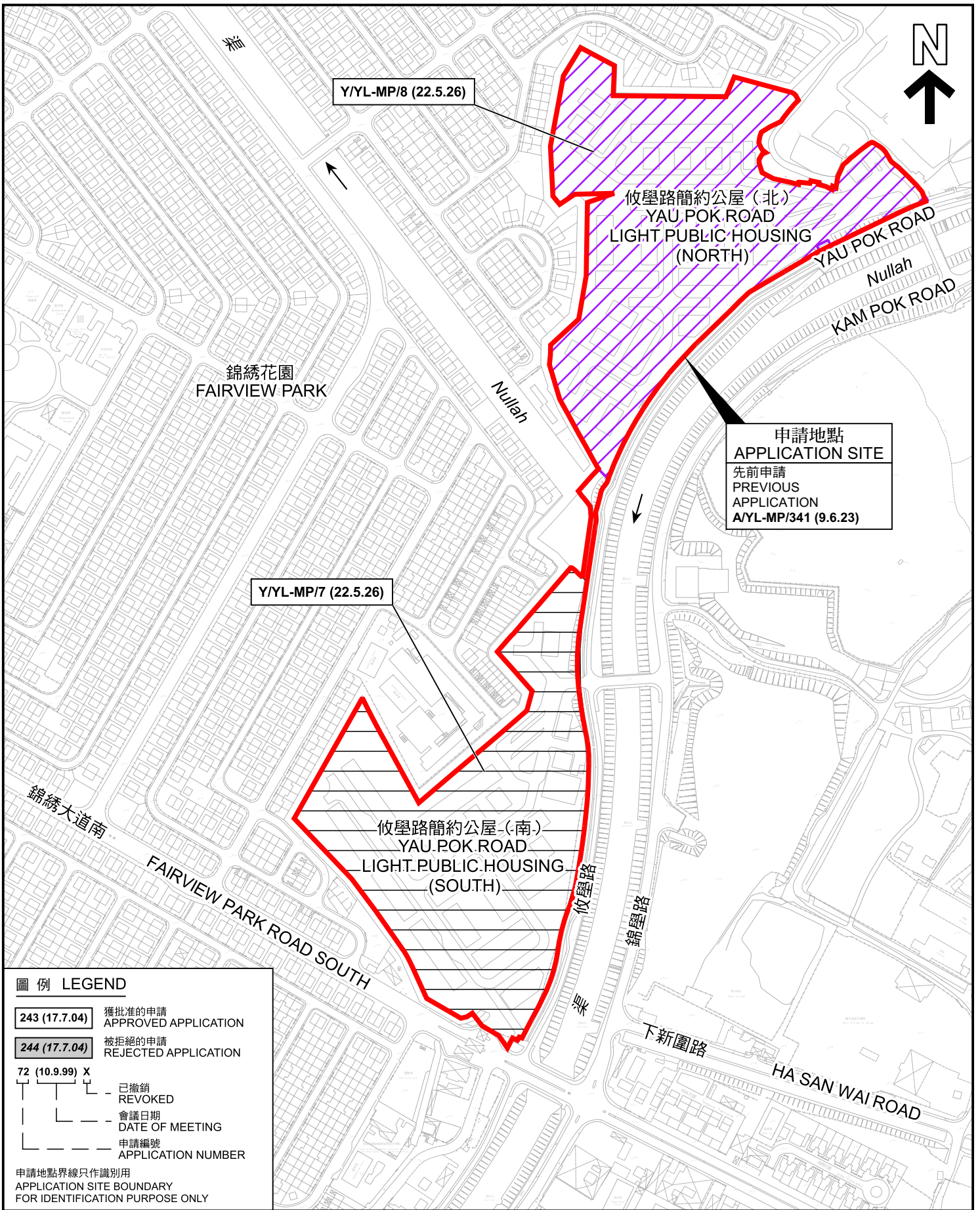
SCALE 1 : 7 500 比例尺
米 METRES 100 0 100 200 300 米 METRES



規劃署
Planning Department

參考編號
REFERENCE No.
A/YL-MP/413

圖 PLAN
A-1a



先前申請圖 PREVIOUS APPLICATION PLAN

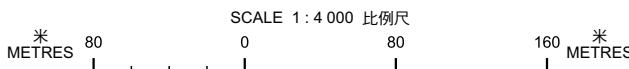
臨時簡約公屋發展和相關填土及挖土工程的規劃許可續期（為期3年）
 元朗米埔攸學路丈量約份第104約多個地段及毗連政府土地
 RENEWAL OF PLANNING APPROVAL FOR TEMPORARY LIGHT PUBLIC HOUSING
 DEVELOPMENT WITH ASSOCIATED FILLING AND EXCAVATION OF LAND FOR
 A PERIOD OF 3 YEARS
 VARIOUS LOTS IN D.D.104 AND ADJOINING GOVERNMENT LAND,
 YAU POK ROAD, MAI PO, YUEN LONG



規劃署
 Planning Department

參考編號
 REFERENCE No.
A/YL-MP/413

圖 PLAN
A-1b

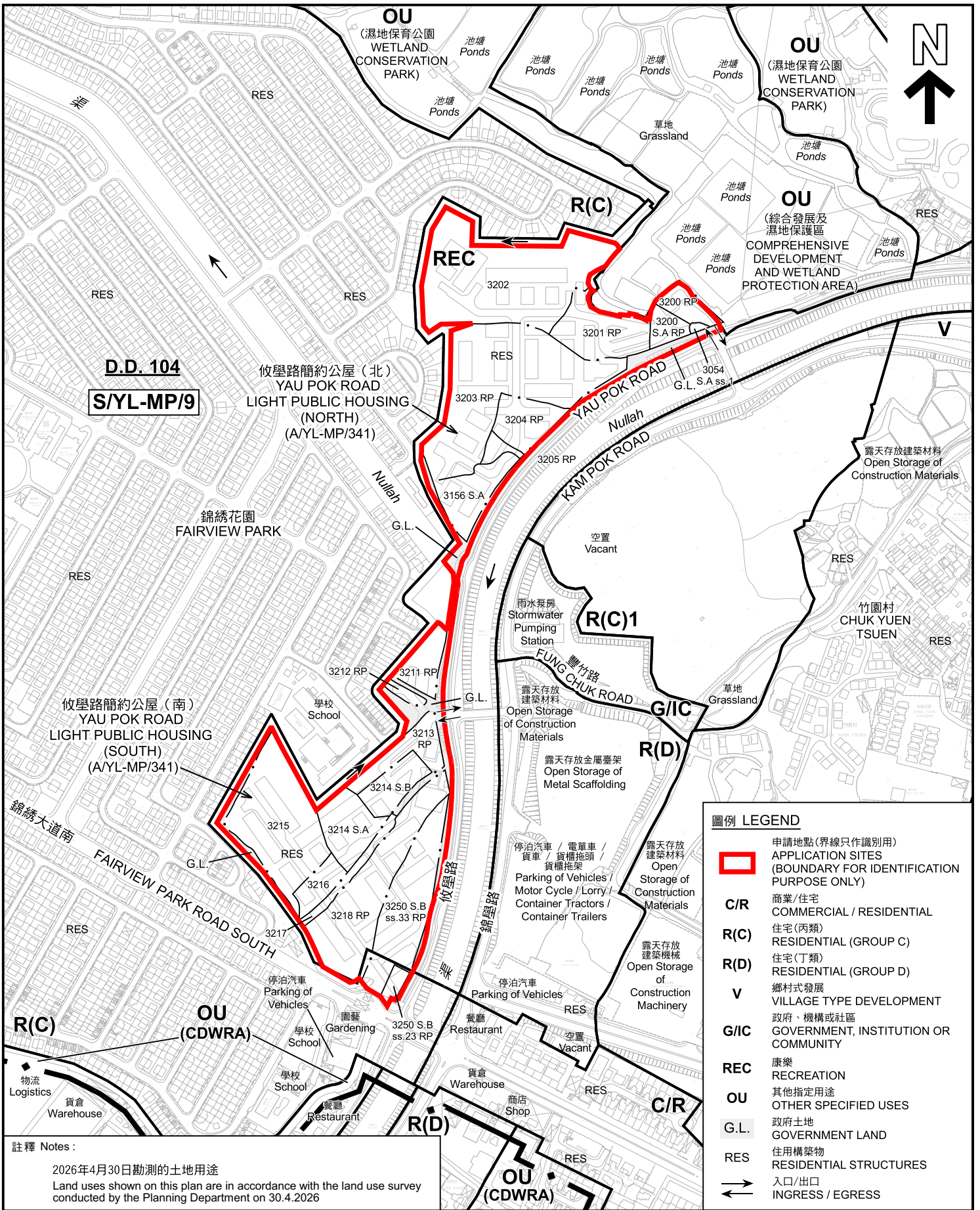


本摘要圖於2026年5月29日擬備，
 所根據的資料為測量圖編號
 2-SE-16A、16B、16C、16D、21A 及 21B
 EXTRACT PLAN PREPARED ON 29.5.2026
 BASED ON SURVEY SHEETS No.
 2-SE-16A, 16B, 16C, 16D, 21A & 21B

圖例 LEGEND

- 243 (17.7.04) 獲批准的申請
APPROVED APPLICATION
- 244 (17.7.04) 被拒絕的申請
REJECTED APPLICATION
- 72 (10.9.99) X
 已撤銷
REVOKED
- 會議日期
DATE OF MEETING
- 申請編號
APPLICATION NUMBER

申請地點界線只作識別用
 APPLICATION SITE BOUNDARY
 FOR IDENTIFICATION PURPOSE ONLY



圖例 LEGEND	
	申請地點(界線只作識別用) APPLICATION SITES (BOUNDARY FOR IDENTIFICATION PURPOSE ONLY)
C/R	商業/住宅 COMMERCIAL / RESIDENTIAL
R(C)	住宅(丙類) RESIDENTIAL (GROUP C)
R(D)	住宅(丁類) RESIDENTIAL (GROUP D)
V	鄉村式發展 VILLAGE TYPE DEVELOPMENT
G/I/C	政府、機構或社區 GOVERNMENT, INSTITUTION OR COMMUNITY
REC	康樂 RECREATION
OU	其他指定用途 OTHER SPECIFIED USES
G.L.	政府土地 GOVERNMENT LAND
RES	住用構築物 RESIDENTIAL STRUCTURES
	入口/出口 INGRESS / EGRESS

註釋 Notes:
2026年4月30日勘测的土地用途
Land uses shown on this plan are in accordance with the land use survey conducted by the Planning Department on 30.4.2026

本摘要圖於2026年5月29日擬備，
所根據的資料為測量圖編號
2-SE-16A、16B、16C、16D、21A 及 21B
EXTRACT PLAN PREPARED ON 29.5.2026
BASED ON SURVEY SHEETS No.
2-SE-16A, 16B, 16C, 16D, 21A & 21B

平面圖 SITE PLAN

臨時簡約公屋發展和相關填土及挖土工程的規劃許可續期(為期3年)
元朗米埔攸學路丈量約份第104約多個地段及毗連政府土地
RENEWAL OF PLANNING APPROVAL FOR TEMPORARY LIGHT PUBLIC HOUSING
DEVELOPMENT WITH ASSOCIATED FILLING AND EXCAVATION OF LAND FOR
A PERIOD OF 3 YEARS
VARIOUS LOTS IN D.D.104 AND ADJOINING GOVERNMENT LAND,
YAU POK ROAD, MAI PO, YUEN LONG

SCALE 1:5 000 比例尺

米 100 0 100 200 米
METRES

規劃署
Planning Department

參考編號 REFERENCE No. A/YL-MP/413	圖 PLAN A-2
---	----------------------