

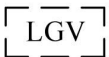
Legend



Access to adjacent site



Private Cars Parking Space (Total 15 nos.) (Size: 5m x 2.5m)

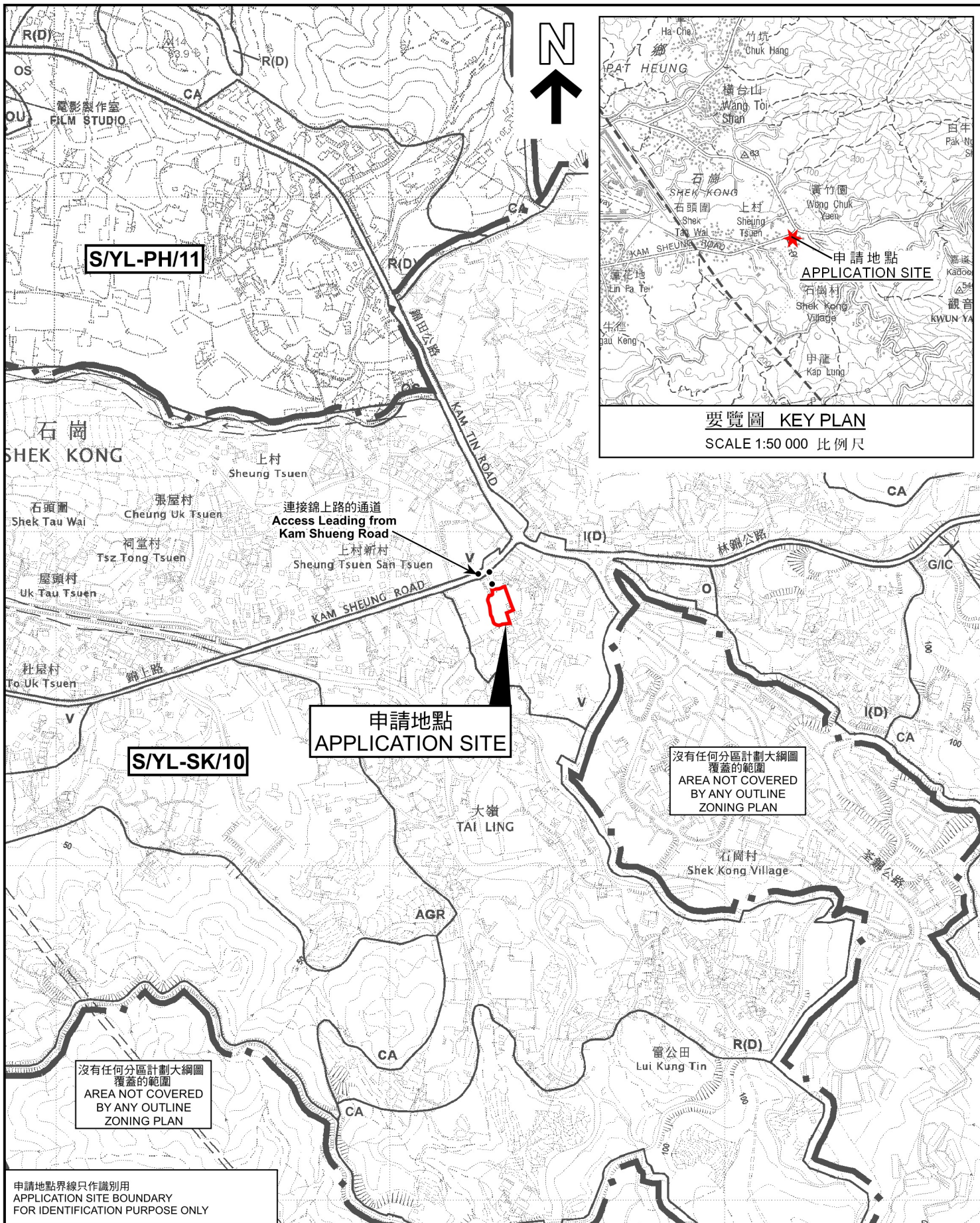


Light Goods Vehicles Parking Space (Total 12 nos.) (Size: 7m x 3.5m)

1:500	Layout Plan	Goldrich Planners & Surveyors Ltd.
March 2026	Lot 782(Part) in D. D. 114 and Adjoining Government Land, Kam Sheung Road, Yuen Long, New Territories	Plan 3 (P 10057)

(摘錄自申請人於 9.4.2026 呈交的申請書)
(Extract from Applicant's Submission of 9.4.2026)

參考編號 REFERENCE No. A/YL-SK/453	繪圖 DRAWING A - 1
---	-------------------------------



本摘要圖於2026年5月13日擬備，所根據的資料為於2025年10月17日展示的分區計劃大綱圖編號S/YL-SK/10

EXTRACT PLAN PREPARED ON 13.5.2026 BASED ON OUTLINE ZONING PLAN No. S/YL-SK/10 EXHIBITED ON 17.10.2025

位置圖 LOCATION PLAN

臨時停車場（私家車及輕型貨車）的規劃許可續期（為期3年）
元朗錦上路丈量約份第114約地段第782號（部分）及毗鄰政府土地
RENEWAL OF PLANNING APPROVAL FOR TEMPORARY PUBLIC VEHICLE PARK (PRIVATE CARS AND LIGHT GOODS VEHICLES) FOR A PERIOD OF 3 YEARS
LOT 782 (PART) IN D.D.114 AND ADJOINING GOVERNMENT LAND, KAM SHEUNG ROAD, YUEN LONG

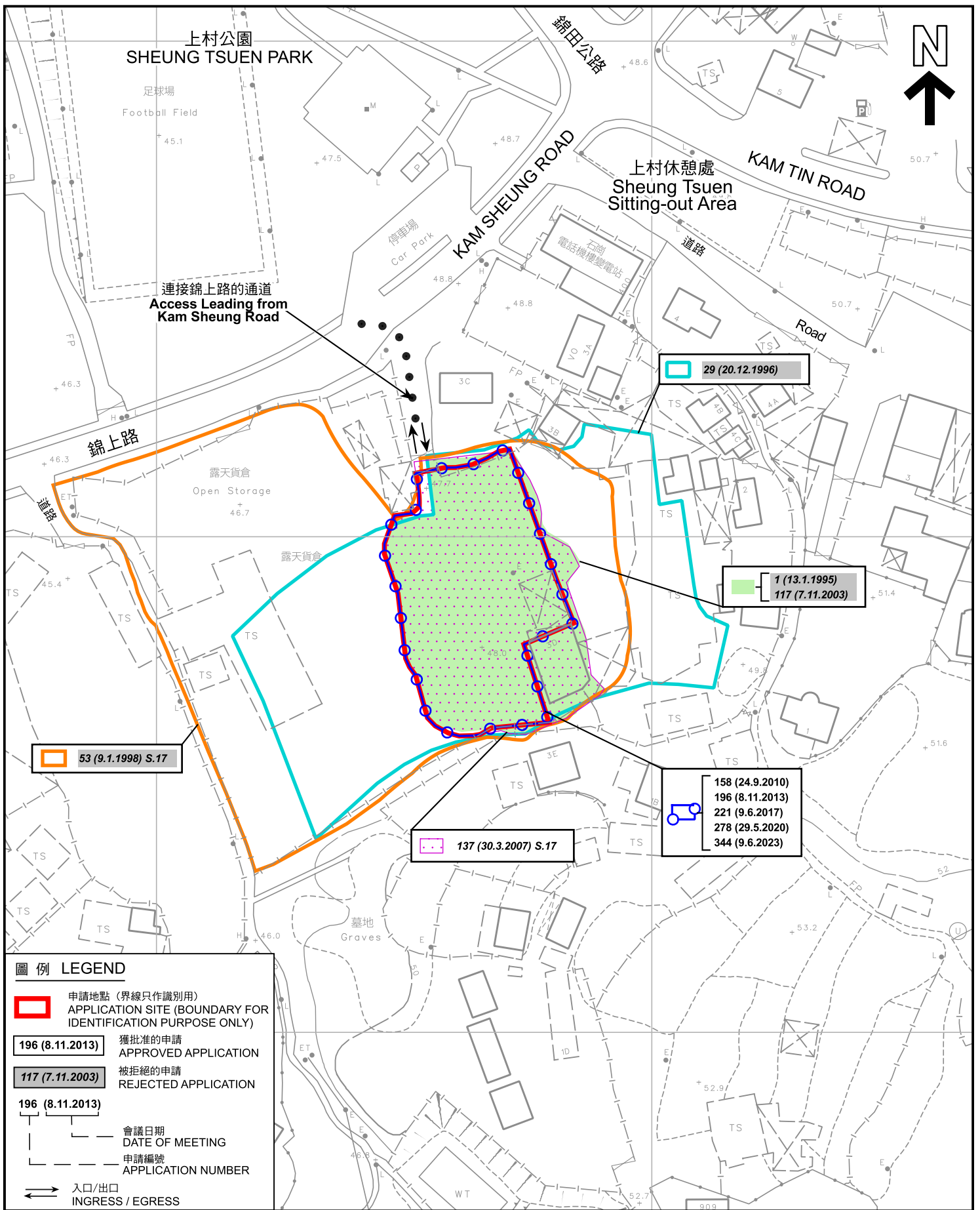
SCALE 1:7 500 比例尺

米 100 0 100 200 300 米
METRES METRES

規劃署 Planning Department

參考編號 REFERENCE No. **A/YL-SK/453**

圖 PLAN **A-1a**



先前申請圖 PREVIOUS APPLICATION PLAN

臨時停車場 (私家車及輕型貨車) 的規劃許可續期 (為期3年)
元朗錦上路丈量約份第114約地段第782號 (部分) 及毗鄰政府土地
RENEWAL OF PLANNING APPROVAL FOR
TEMPORARY PUBLIC VEHICLE PARK (PRIVATE CARS AND
LIGHT GOODS VEHICLES) FOR A PERIOD OF 3 YEARS
LOT 782 (PART) IN D.D.114 AND ADJOINING GOVERNMENT LAND,
KAM SHEUNG ROAD, YUEN LONG



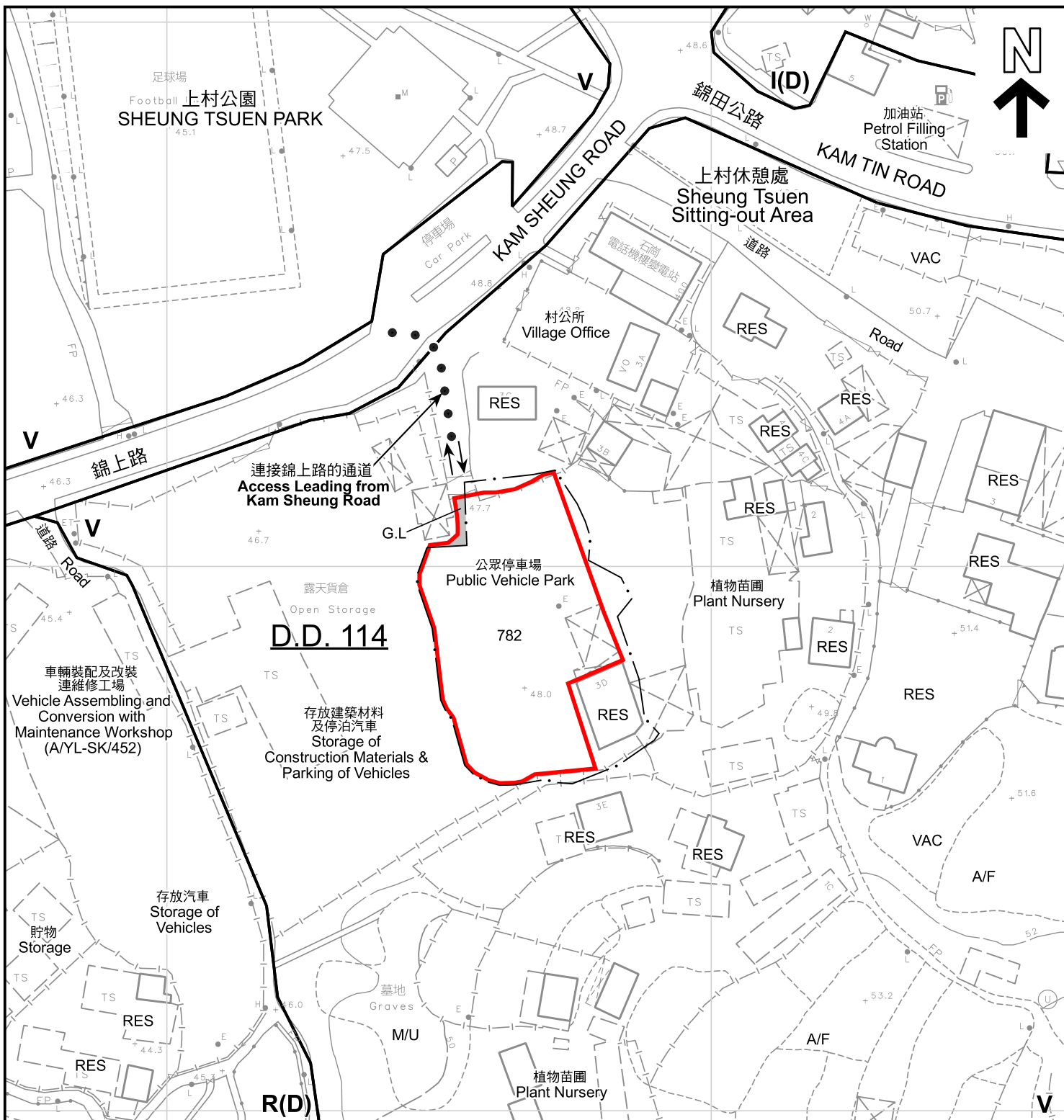
規劃署
Planning Department

參考編號
REFERENCE No.
AYL-SK/453

圖 PLAN
A-1b

本摘要圖於2026年5月13日擬備，
所根據的資料為測量圖編號
6-NE-15C 及 20A
EXTRACT PLAN PREPARED ON 13.5.2026
BASED ON SURVEY SHEETS No.
6-NE-15C AND 20A

SCALE 1:1 000 比例尺
米 20 0 20 40 米
METRES



圖例 LEGEND

申請地點 (界線只作識別用)
APPLICATION SITE (BOUNDARY FOR IDENTIFICATION PURPOSE ONLY)

R(D) 住宅(丁類)
RESIDENTIAL (GROUP D)

V 鄉村式發展
VILLAGE TYPE DEVELOPMENT

I(D) 工業(丁類)
INDUSTRIAL (GROUP D)

A/F 休耕農地
FALLOW AGRICULTURAL LAND

RES 住用構築物
RESIDENTIAL STRUCTURES

M/U 荒地
UNUSED LAND

VAC 空置
VACANT

G.L. 政府土地
GOVERNMENT LAND

入口/出口
INGRESS / EGRESS

註釋 Note :

2026年4月17日勘测的土地用途

Land uses shown on this plan are in accordance with the land use survey conducted by the Planning Department on 17.4.2026

本摘要圖於2026年5月14日擬備，
所根據的資料為測量圖編號
6-NE-15C及20A
EXTRACT PLAN PREPARED ON
14.5.2026 BASED ON SURVEY SHEET
No. 6-NE-15C & 20A

平面圖 SITE PLAN

臨時停車場 (私家車及輕型貨車) 的規劃許可續期 (為期3年)
元朗錦上路丈量約份第114約地段第782號 (部分) 及毗鄰政府土地
RENEWAL OF PLANNING APPROVAL FOR
TEMPORARY PUBLIC VEHICLE PARK (PRIVATE CARS AND
LIGHT GOODS VEHICLES) FOR A PERIOD OF 3 YEARS
LOT 782 (PART) IN D.D.114 AND ADJOINING GOVERNMENT LAND,
KAM SHEUNG ROAD, YUEN LONG

SCALE 1:1 000 比例尺
米 METRES 20 0 20 40 米 METRES



規劃署
Planning Department

參考編號
REFERENCE No.
A/YL-SK/453

圖 PLAN
A-2