

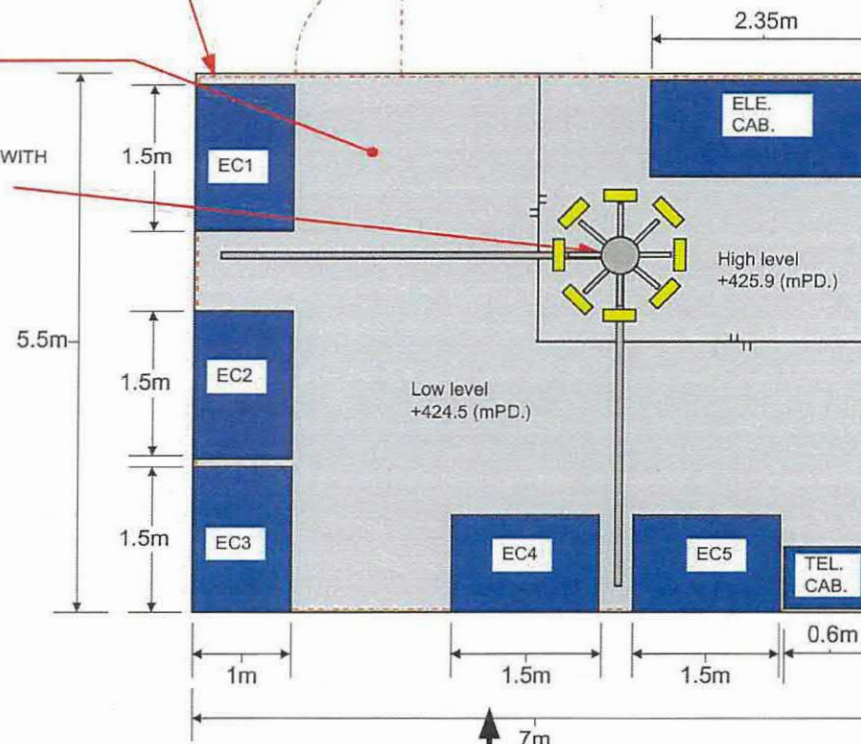
(資料來源：由申請人提供)
(SOURCE : SUBMITTED BY THE APPLICANT)



PROPOSED CHAIN-
LINK FENCE

PROPOSED CONCRETE
FOOTING [7000(W) x
5500(B)] (GRADE 30D)




PROPOSED 15.5m POLE WITH
4 NOS. ANTENNAS AND
4 NOS. MICROWAVE
ANTENNAS



SECTION A

PROPOSED INSTALLATION DETAILS

LEGEND & NOTE

-  PROPOSED ANTENNA
-  CHAIN LINK FENCE
-  PROPOSED EQUIPMENT

EQUIPMENT AND ANTENNAS TABLE

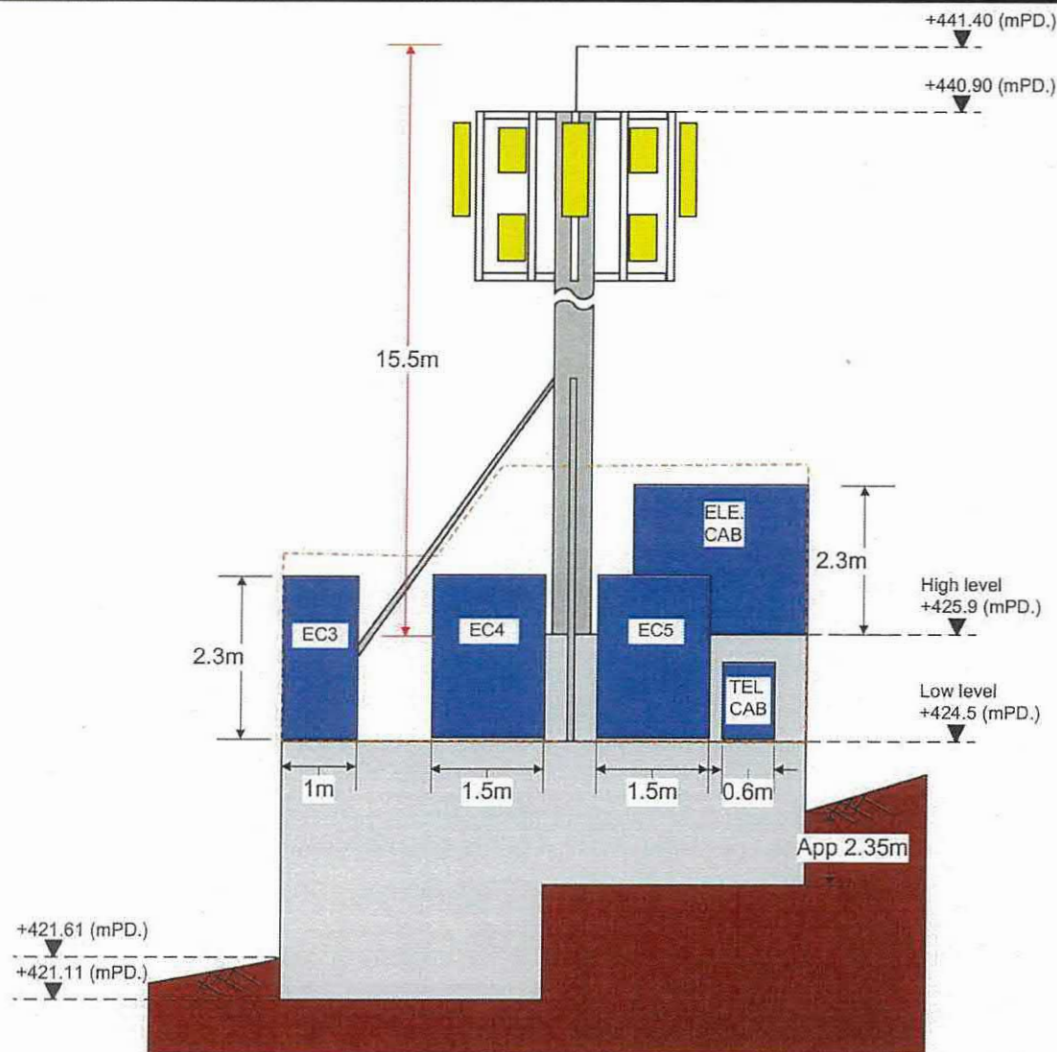
TYPE	SIZE [mm]	NO.
EQUIPMENT UNITS AREA FOR OPERATORS (EC1 TO EC5)		
ELE. CABINET	[2350(W) x 1000(D) x 2300(H)]	1
TEL. CABINET	[600(W) x 400(D) x 1000(H)]	1
ANTENNA	[399(W) x 196(D) x 1599(H)]	4
MICROWAVE ANTENNA	[750(DIA.) x 440(D)]	4

CLIENT: HKT Here To Serve	Drawn By :	RNE Approved By :	Project Approved By :
Site No. & Name :		Date :	
MT. NICHOLSON			
Address :			
Drawing No. : P4	Status :	Date : 23 Jul 2020	Scale :

(資料來源：由申請人提供)
(SOURCE : SUBMITTED BY THE APPLICANT)

參考編號
REFERENCE No.
A/H14/83

繪圖
DRAWING
A - 2



SECTION A

LEGEND & NOTE

- PROPOSED ANTENNA
- CHAIN LINK FENCE
- PROPOSED EQUIPMENT

EQUIPMENT AND ANTENNAS TABLE

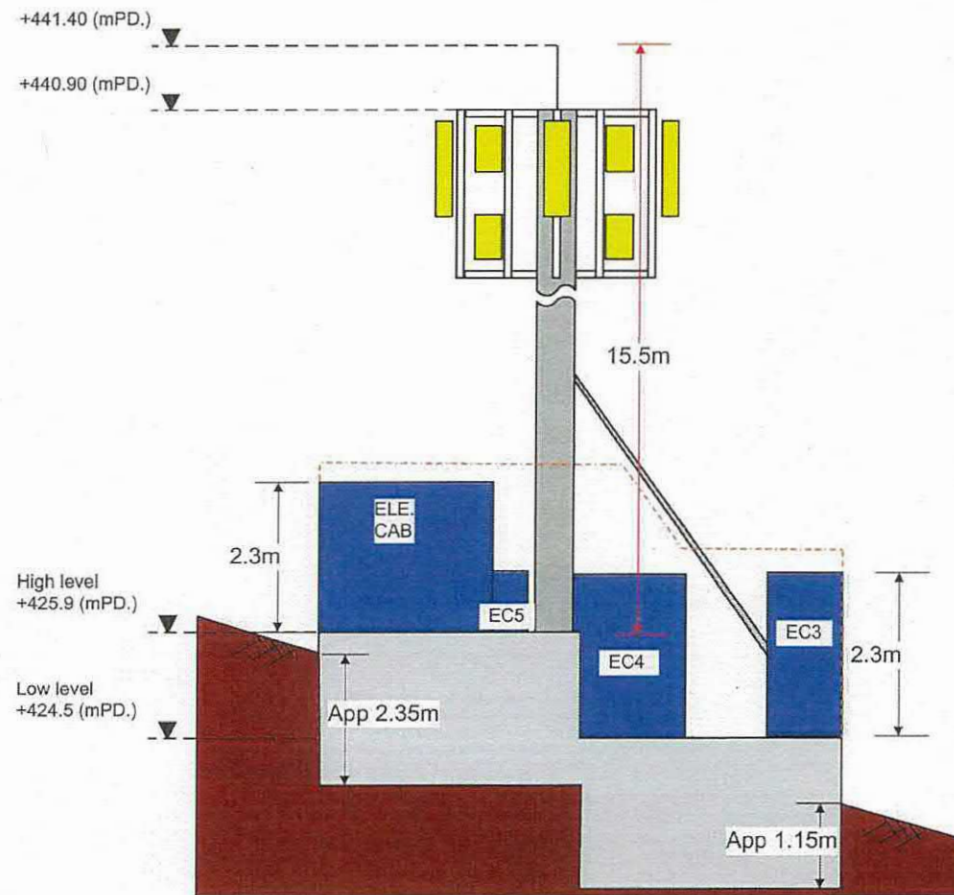
TYPE	SIZE [mm]	NO.
EQUIPMENT UNITS AREA FOR OPERATORS (EC1 TO EC5)	{1500(W) x 1000(D) x 2300(H)}	5
ELE. CABINET	{2350(W) x 1000(D) x 2300(H)}	1
TEL. CABINET	{600(W) x 400(D) x 1000(H)}	1
ANTENNA	{399(W) x 196(D) x 1599(H)}	4
MICROWAVE ANTENNA	{750(DIA.) x 440(D)}	4

CLIENT: HKT Here TO Serve	Drawn By:	RNE Approved By:	Project Approved By:
Site No. & Name:	MT. NICHOLSON		
Address:			
Drawing No.:	Status:	Date:	Scale:
B5		23 Jul 2020	

(資料來源：由申請人提供)
(SOURCE : SUBMITTED BY THE APPLICANT)

參考編號
REFERENCE No.
A/H14/83

繪圖
DRAWING
A - 3



SECTION B

LEGEND & NOTE

- PROPOSED ANTENNA
- CHAIN LINK FENCE
- PROPOSED EQUIPMENT

EQUIPMENT AND ANTENNAS TABLE

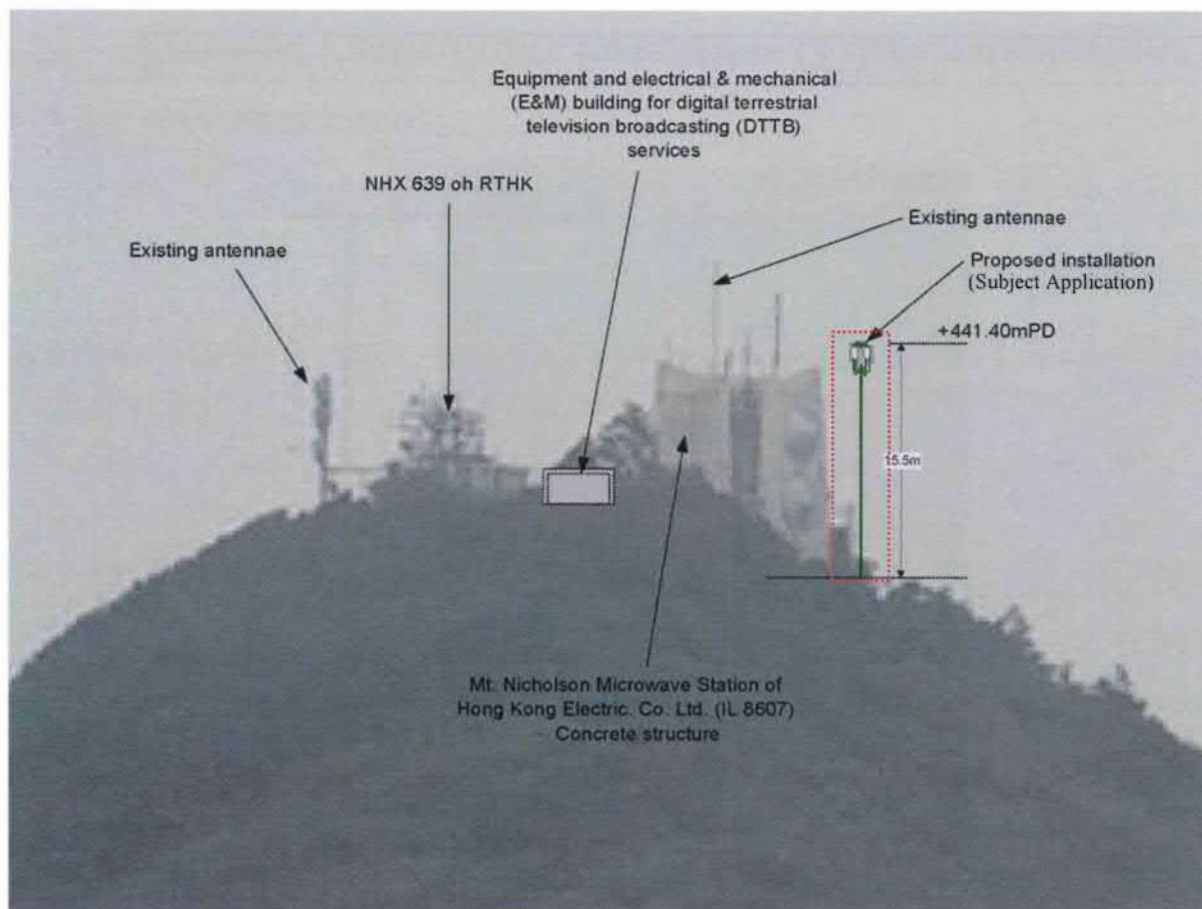
TYPE	SIZE [mm]	NO.
EQUIPMENT UNITS AREA FOR OPERATORS (EC1 TO EC5)	[1500(W) x 1000(D) x 2300(H)]	5
ELE. CABINET	[2350(W) x 1000(D) x 2300(H)]	1
TEL. CABINET	[600(W) x 400(D) x 1000(H)]	1
ANTENNA	[399(W) x 196(D) x 1599(H)]	4
MICROWAVE ANTENNA	[750(DIA.) x 440(D)]	4

CLIENT: HKT Here To Serve	Drawn By :	RNE Approved By :	Project Approved By :
		Date :	
Site No. & Name : MT. NICHOLSON			
Address :			
Drawing No. : P6	Status :	Date : 23 Jul 2020	Scale :

(資料來源：由申請人提供)
(SOURCE : SUBMITTED BY THE APPLICANT)

參考編號
REFERENCE No.
A/H14/83

繪圖
DRAWING
A - 4



Remark:

- (a) The proposed installation includes a metal pole of 15.5m high with antennas, 7 equipment cabinets of height of 2.3 m and a peripheral fence of height 2.4 m. The poles and antennas will be visible from distance but not the equipment cabinets and fence.
- (b) The photo was taken at Stubbs Road, looking up the hilltop of Mt. Nicholson. The poles and antennas will stick out from the ridge line which is already broken by existing installations. Comparatively, the poles and antennas are not larger than existing antennae of RTHK and not taller than the existing antennae of HK Electric. Co Ltd.
- (c) It is of the conclusion the proposed installations will only bring minor effect on the visual amenity of Mt. Nicholson.

(Not to Scale – For Identification Only)

Project:	<u>Proposed Public Utility Installation (Telecommunications Radio Base Station)</u>	Date:	28/12/2020
Title:	Side View of Proposed Installation	No:	N.A.

(資料來源：由申請人提供)
(SOURCE : SUBMITTED BY THE APPLICANT)

參考編號 REFERENCE No.	繪圖 DRAWING
A/H14/83	A - 5

View of Nam Fung Road Station Building Nam Fung Road



Wide View




Close Up

Project:	<u>Proposed Public Utility Installation (Telecommunications Radio Base Station)</u>	Date:	28/12/2020
Title:	Photo of Shouson Hill	No:	Photo P12


(資料來源：由申請人提供)
(SOURCE : SUBMITTED BY THE APPLICANT)

參考編號 REFERENCE No. A/H14/83	繪圖 DRAWING A - 6
-----------------------------------	------------------------

View of The Carmina Deep Water Bay Drive



Wide View



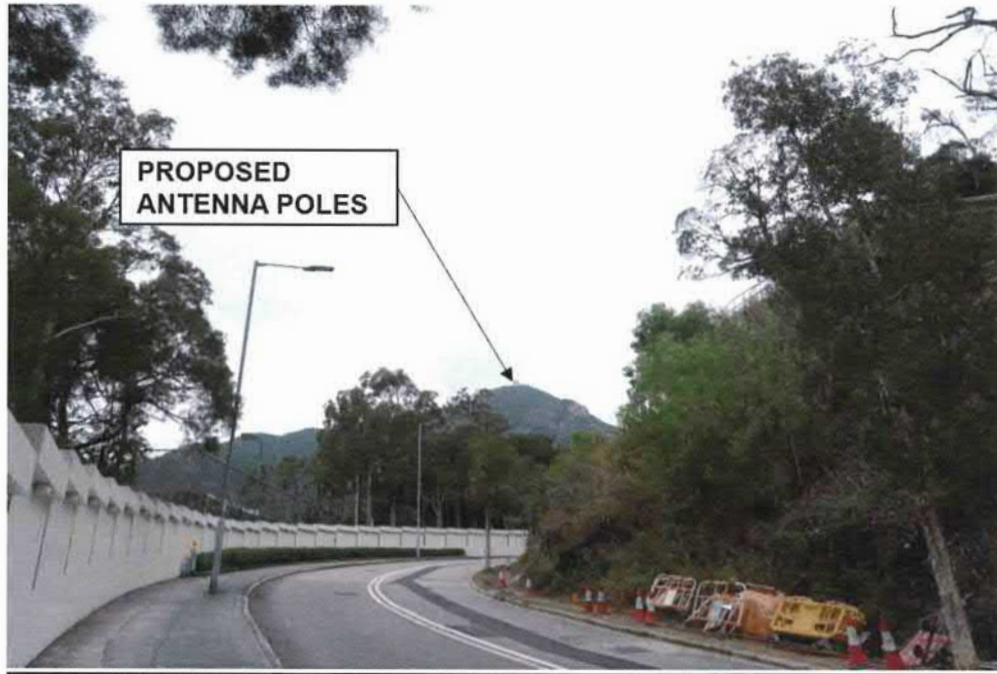
Close Up

Project:	<u>Proposed Public Utility Installation (Telecommunications Radio Base Station)</u>	Date:	28/12/2020
Title:	Photo of Shouson Hill	No:	Photo P14


(資料來源：由申請人提供)
(SOURCE : SUBMITTED BY THE APPLICANT)

參考編號 REFERENCE No. A/H14/83	繪圖 DRAWING A - 7
-----------------------------------	------------------------

View of Manderly Garden Deep Water Bay Road



Wide View




Close Up

Project:	<u>Proposed Public Utility Installation (Telecommunications Radio Base Station)</u>	Date:	28/12/2020
Title:	Photo of Shouson Hill	No:	Photo P15


(資料來源：由申請人提供)
(SOURCE : SUBMITTED BY THE APPLICANT)

參考編號 REFERENCE No. A/H14/83	繪圖 DRAWING A - 8
-----------------------------------	------------------------

View of Kai Villa Shouson Hill Road East



Wide View



Close Up


Project:	<u>Proposed Public Utility Installation (Telecommunications Radio Base Station)</u>	Date:	28/12/2020
Title:	Photo of Shouson Hill	No:	Photo P16

(資料來源：由申請人提供)
(SOURCE : SUBMITTED BY THE APPLICANT)

參考編號 REFERENCE No. A/H14/83	繪圖 DRAWING A - 9
-----------------------------------	------------------------


View of Grenbelle Garden Shouson Hill Road

PROPOSED
ANTENNA POLES



Wide View

PROPOSED
ANTENNA POLES



Close Up

Project:	<u>Proposed Public Utility Installation (Telecommunications Radio Base Station)</u>	Date:	28/12/2020
Title:	Photo of Shouson Hill	No:	Photo P17

(資料來源：由申請人提供)
(SOURCE : SUBMITTED BY THE APPLICANT)

參考編號
REFERENCE No.
A/H14/83

繪圖
DRAWING
A - 10

View of Wong Chuk Hang Hospital



Wide View

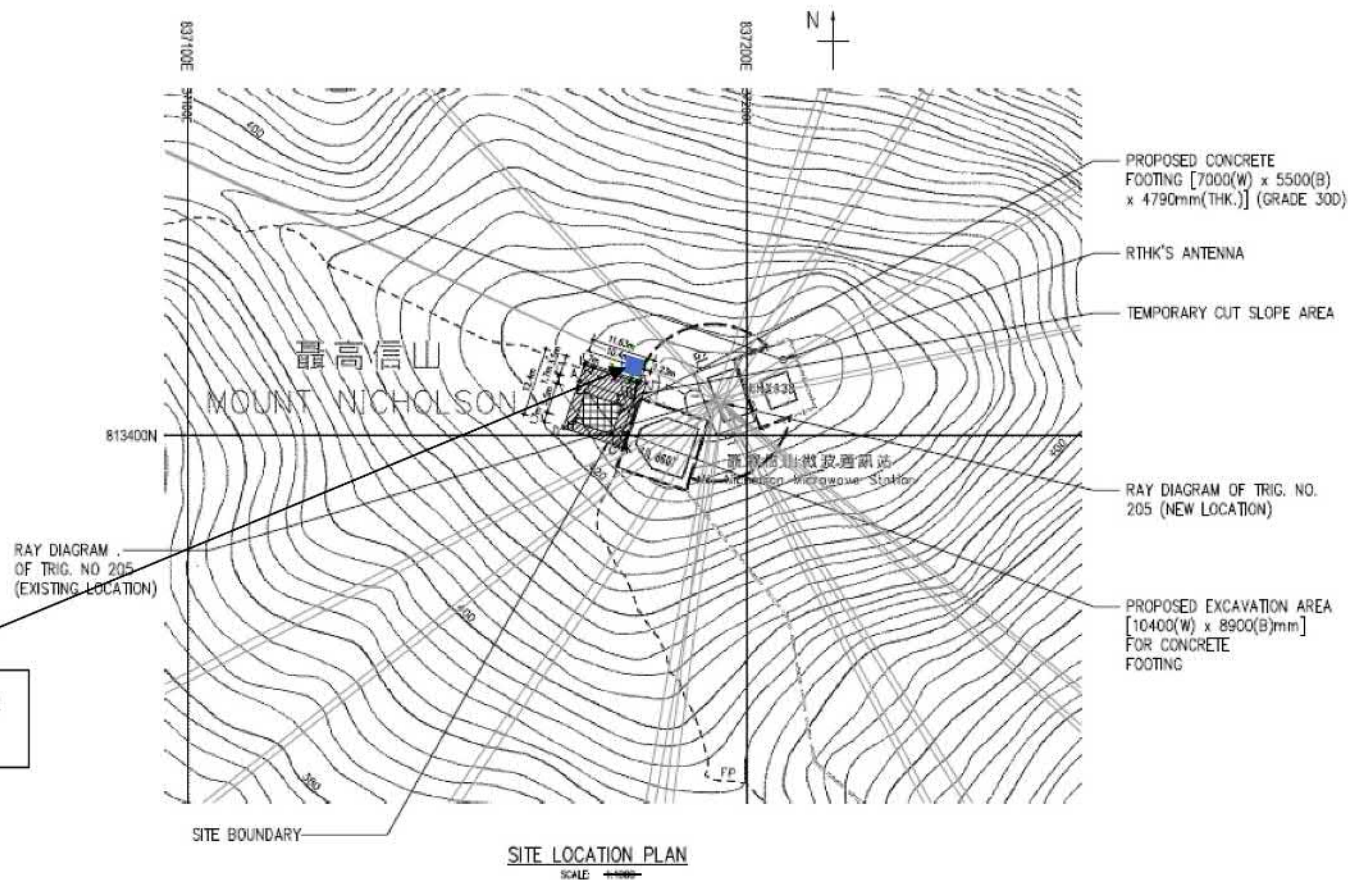


Close Up

Project:	<u>Proposed Public Utility Installation (Telecommunications Radio Base Station)</u>	Date:	28/12/2020
Title:	Photo of Shouson Hill	No:	Photo P18

(資料來源：由申請人提供)
(SOURCE : SUBMITTED BY THE APPLICANT)

參考編號 REFERENCE No. A/H14/83	繪圖 DRAWING A - 11
-----------------------------------	-------------------------



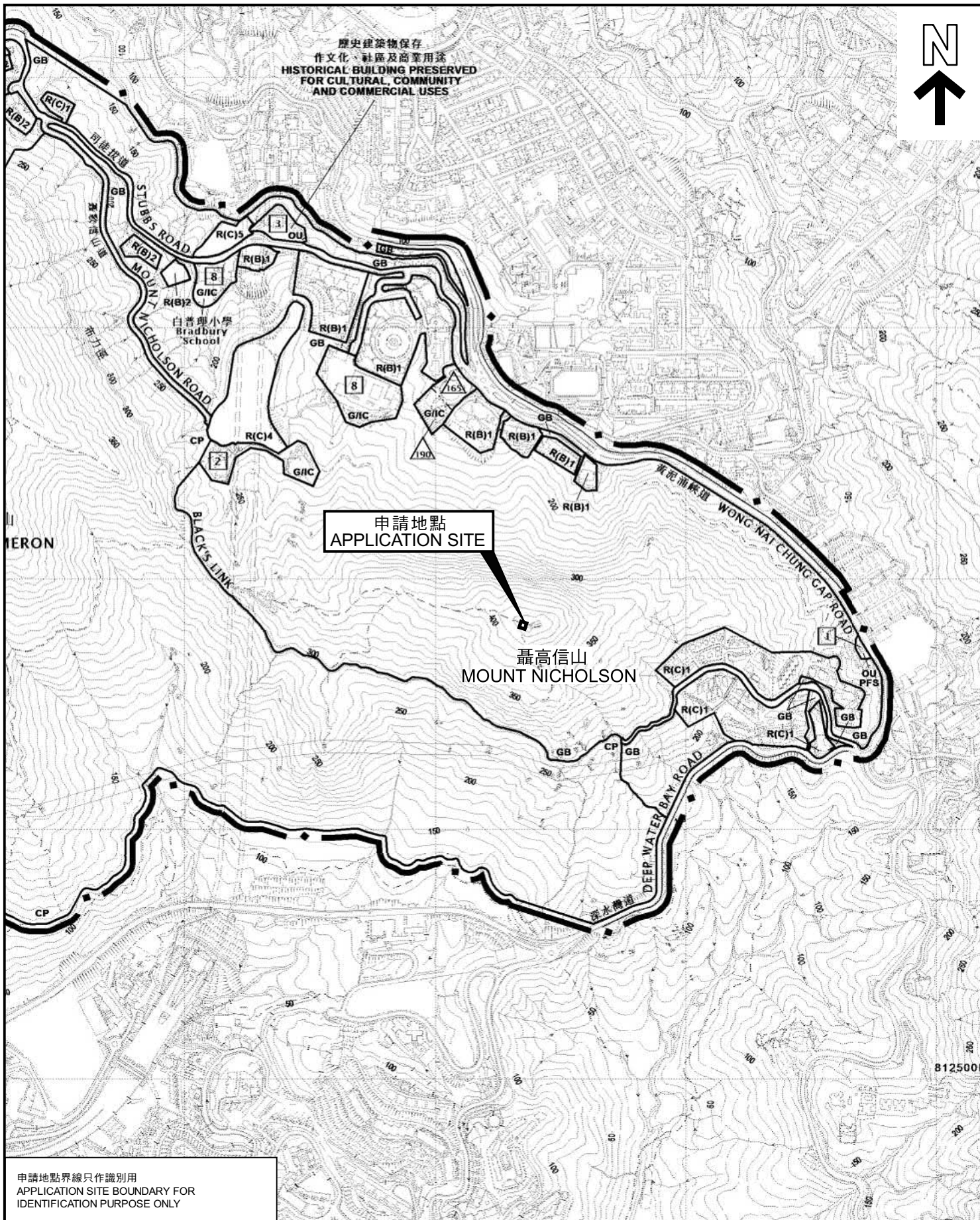
Application Site: Government Land adjacent to the Existing Mount Nicholson Microwave Station

Project:	<u>Proposed Public Utility Installation (Telecommunications Radio Base Station)</u>	Date:	7/4/2021
Title:	Proposed drop-off area	No:	N.A.

(資料來源：由申請人提供)
(SOURCE : SUBMITTED BY THE APPLICANT)

參考編號
REFERENCE No.
A/H14/83

繪圖
DRAWING
A - 12



申請地點界線只作識別用
APPLICATION SITE BOUNDARY FOR
IDENTIFICATION PURPOSE ONLY

位置圖 LOCATION PLAN

擬議公用事業設施裝置（電訊無線電發射站）
鄰近現有聶歌信山微波通訊站的政府土地
PROPOSED PUBLIC UTILITY INSTALLATION
(TELECOMMUNICATIONS RADIO BASE STATION)
GOVERNMENT LAND ADJACENT TO THE EXISTING
MOUNT NICHOLSON MICROWAVE STATION

SCALE 1: 10 000 比例尺

米 100 0 100 200 300 400 500 米
METRES METRES

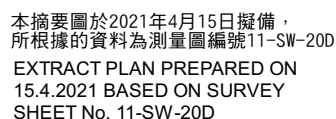
規劃署
PLANNING
DEPARTMENT

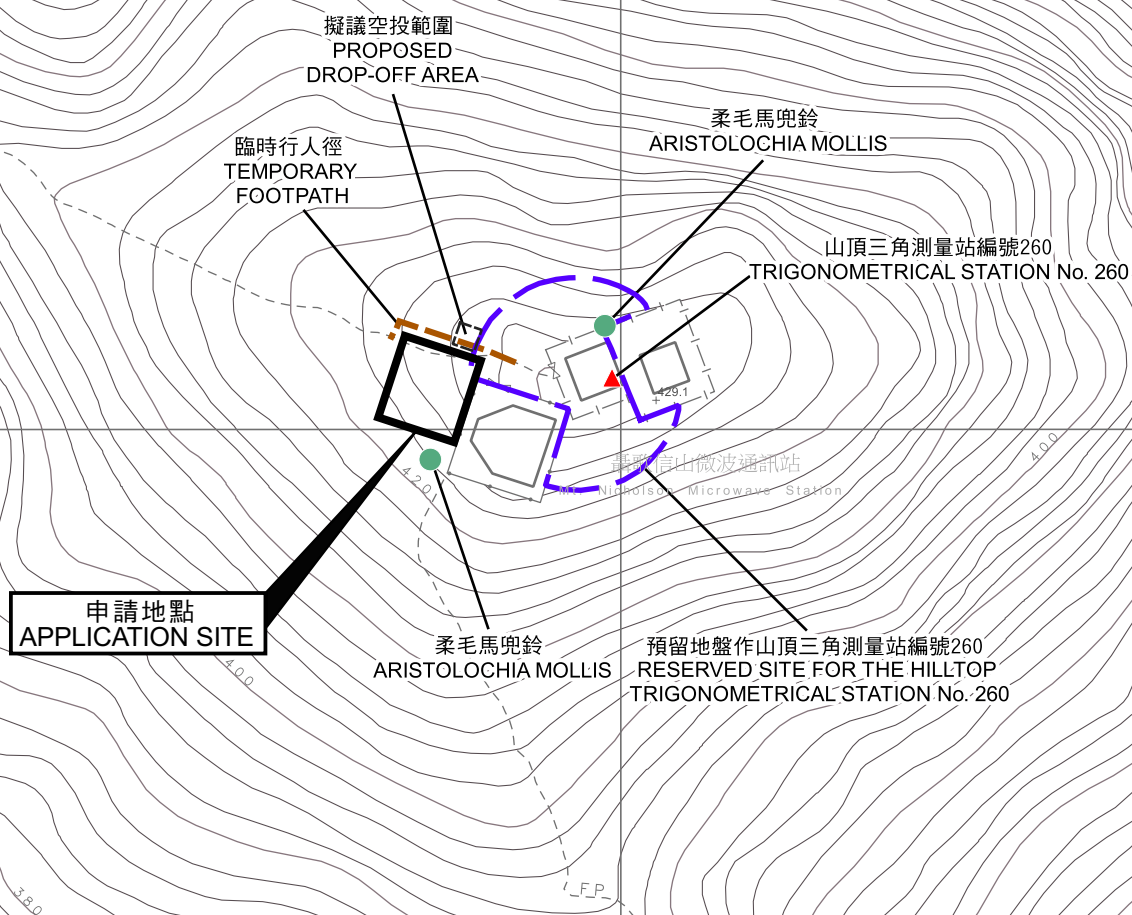


參考編號
REFERENCE No.
A/H14/83

圖 PLAN
A-1

本摘要圖於2021年4月13日擬備，
所根據的資料為於2018年3月27日
核准的分區計劃大綱圖編號S/H14/13
EXTRACT PLAN PREPARED ON
13.4.2021 BASED ON OUTLINE
ZONING PLAN No. S/H14/13
APPROVED ON 27.3.2018





GB 綠化地帶
GREEN BELT

申請地點界線只作識別用
APPLICATION SITE BOUNDARY FOR
IDENTIFICATION PURPOSE ONLY

擬議公用事業設施裝置（電訊無線電發射站）
鄰近現有聶歌信山微波通訊站的政府土地
PROPOSED PUBLIC UTILITY INSTALLATION
(TELECOMMUNICATIONS RADIO BASE STATION)
GOVERNMENT LAND ADJACENT TO THE EXISTING
MOUNT NICHOLSON MICROWAVE STATION

SCALE 1:1 000 比例尺

米 20 0 20 米
METRES

規劃署
PLANNING
DEPARTMENT



參考編號
REFERENCE No.
A/H14/83

PLAN
A-2a

本摘要圖於2021年4月22日擬備，
所根據的資料為測量圖編號11-SW-20D
EXTRACT PLAN PREPARED ON
22.4.2021 BASED ON SURVEY
SHEET No. 11-SW-20D



最高信山
MOUNT NICHOLSON

擬議空投範圍
PROPOSED
DROP-OFF AREA

聶歌信山
電視轉播站
MOUNT NICHOLSON
TV TRANSPOSER STATION

申請地點
APPLICATION SITE

無線電視
設備及機電大樓
TVB's EQUIPMENT
AND E&M BUILDING

聶歌信山
微波通訊站
MOUNT NICHOLSON
MICROWAVE STATION

布力徑

BLACKS LINK

申請地點界線只作識別用
APPLICATION SITE BOUNDARY FOR
IDENTIFICATION PURPOSE ONLY

航攝照片 AERIAL PHOTO

本摘要圖於2021年4月13日擬備，所根據的資料為地政總署於2020年10月27日拍得的航攝照片編號 E103728C

EXTRACT PLAN PREPARED ON 13.4.2021
BASED ON AERIAL PHOTO No.E103728C
TAKEN ON 27.10.2020 BY LANDS
DEPARTMENT

擬議公用事業設施裝置（電訊無線電發射站）
鄰近現有聶歌信山微波通訊站的政府土地
PROPOSED PUBLIC UTILITY INSTALLATION
(TELECOMMUNICATIONS RADIO BASE STATION)
GOVERNMENT LAND ADJACENT TO THE EXISTING
MOUNT NICHOLSON MICROWAVE STATION

規劃署
PLANNING
DEPARTMENT



參考編號
REFERENCE No.
A/H14/83

圖 PLAN
A-3



申請地點界線只作識別用

APPLICATION SITE BOUNDARY FOR IDENTIFICATION PURPOSE ONLY

實地照片 SITE PHOTOS

本圖於2021年4月8日擬備，所根據的資料為攝於2021年3月12日的實地照片
PLAN PREPARED ON 8.4.2021
BASED ON SITE PHOTOS
TAKEN ON 12.3.2021

擬議公用事業設施裝置（電訊無線電發射站）
鄰近現有聶歌信山微波通訊站的政府土地
PROPOSED PUBLIC UTILITY INSTALLATION
(TELECOMMUNICATIONS RADIO BASE STATION)
GOVERNMENT LAND ADJACENT TO THE EXISTING
MOUNT NICHOLSON MICROWAVE STATION

規劃署
PLANNING
DEPARTMENT



參考編號
REFERENCE No.
A/H14/83

圖 PLAN
A-4



申請地點界線只作識別用
APPLICATION SITE BOUNDARY FOR IDENTIFICATION PURPOSE ONLY

本圖於2021年4月15日擬備，所根據的資料為攝於2021年3月12日的實地照片
PLAN PREPARED ON 15.4.2021
BASED ON SITE PHOTOS
TAKEN ON 12.3.2021

實地照片 SITE PHOTO

擬議公用事業設施裝置（電訊無線電發射站）
鄰近現有聶歌信山微波通訊站的政府土地
PROPOSED PUBLIC UTILITY INSTALLATION
(TELECOMMUNICATIONS RADIO BASE STATION)
GOVERNMENT LAND ADJACENT TO THE EXISTING
MOUNT NICHOLSON MICROWAVE STATION

規劃署
PLANNING
DEPARTMENT



參考編號
REFERENCE No.
A/H14/83

圖 PLAN
A-5