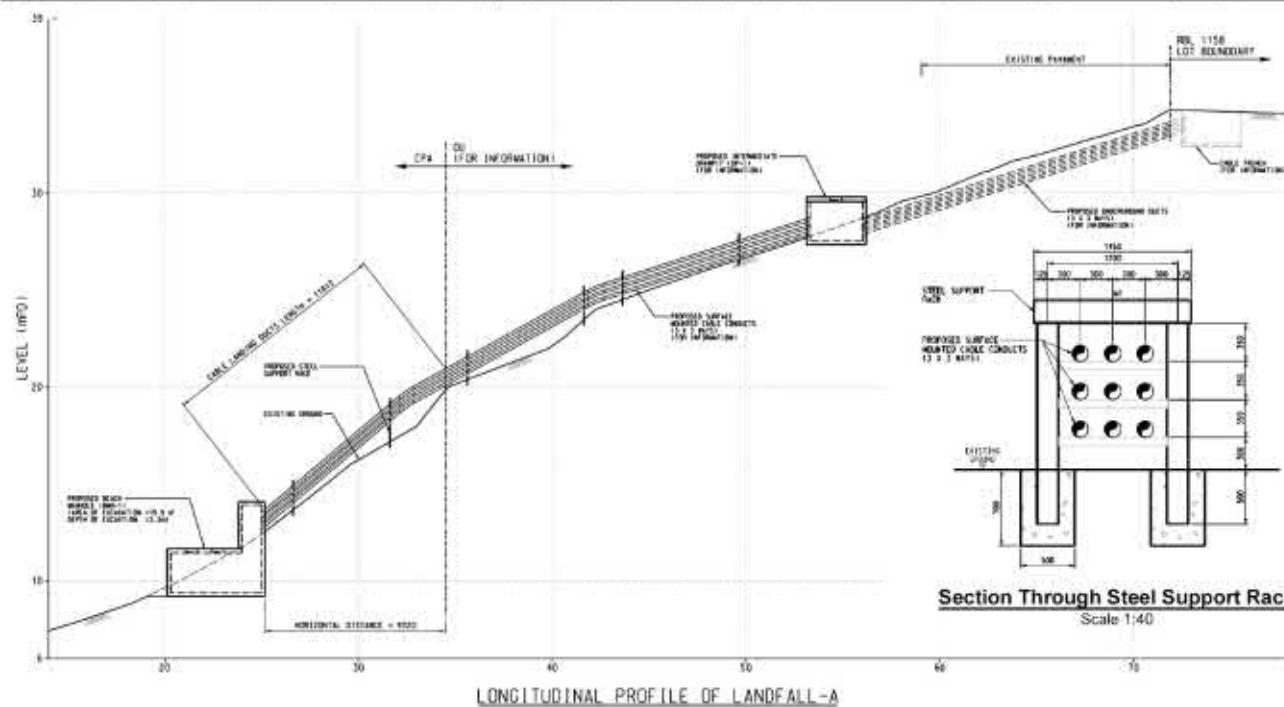
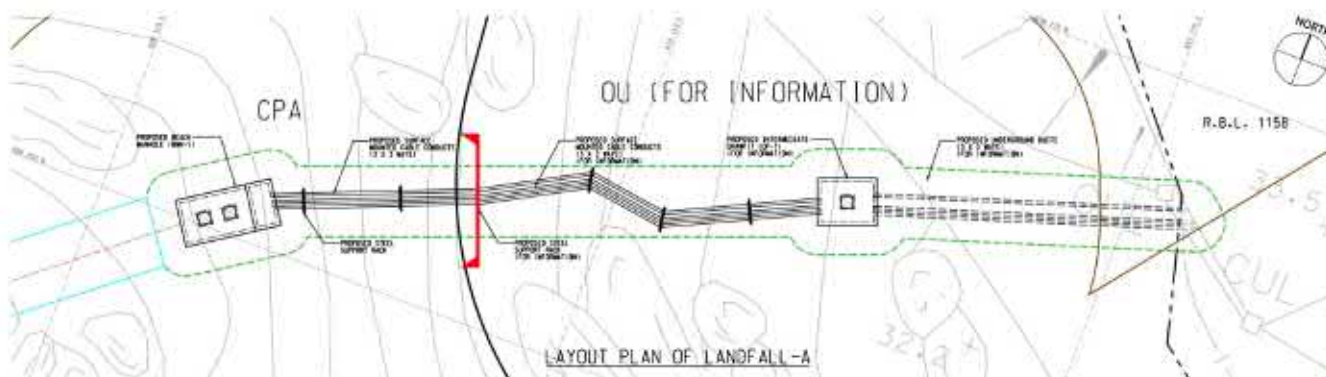


(資料來源：由申請人於2021年9月6日提交)
(Source: Submitted by the applicant on 6.9.2021)

參考編號
REFERENCE No.
A/H19/83

繪圖
DRAWING
A - 1



LEGEND

- Lot Boundary
- Proposed Beach Manhole (BMH-1 and BMH-2)
- Proposed Surface Mounted Cable Conduits (3 x 3 ways)
- Proposed Underground Ducts (3 x 3 ways)
- Proposed Intermediate Drawpit (For Information)
- Existing Submarine Cables (Exact Alignment to be Verified in Site)
- CPA
- Indicative Alignment of Future Feed-in Submarine Cable (By Others)
- Boundary of the Development (Phase 1)
- Boundary of the Development (Phase 2)

General Notes:
1. The Lot Boundary is Indicative only

0 2 4 6 8 10m

S16 Planning Application for Proposed Public Utility Installation (Landing Ducts and Beach Manholes for Telecommunication Cables) on Government land adjoining Rural Building Lot No. 1158, Chung Hom Kok, Stanley



Title
Longitudinal Profile of Landfall A

Scale
1:250 @ A3

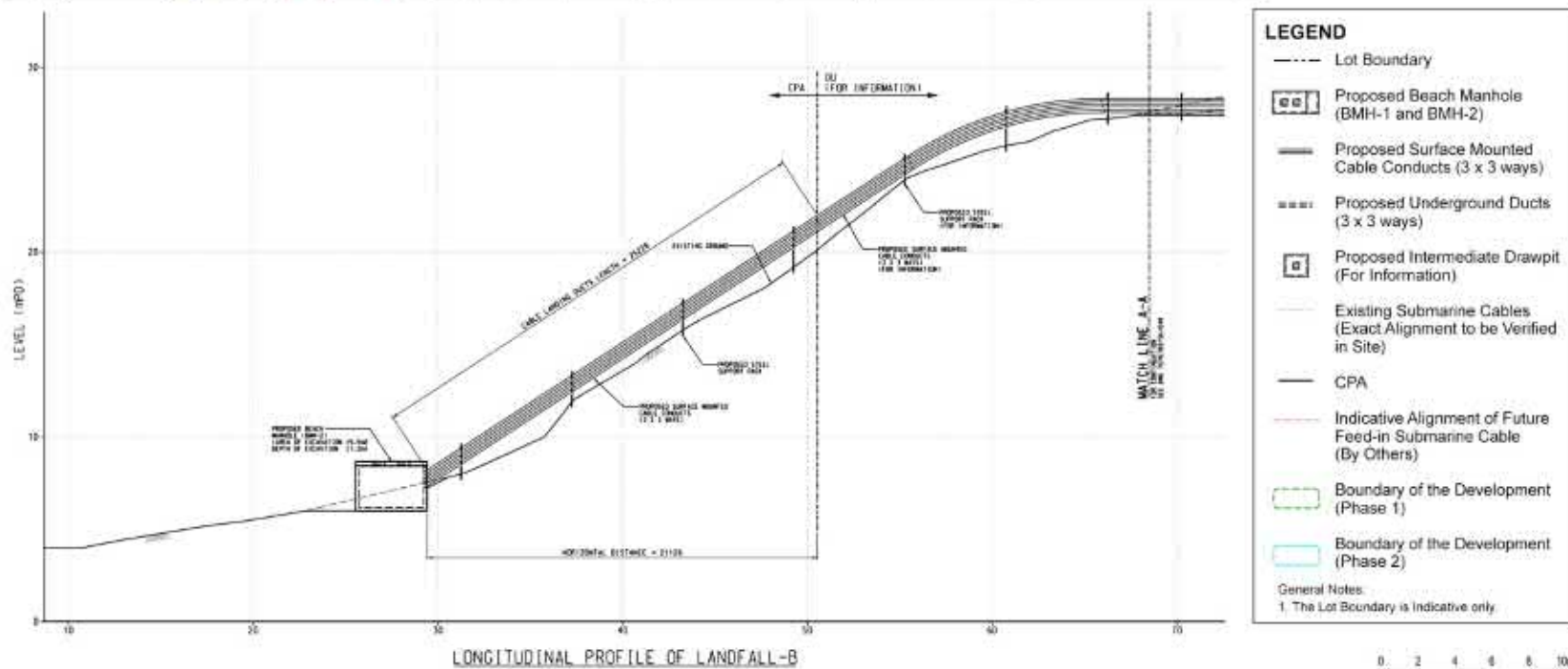
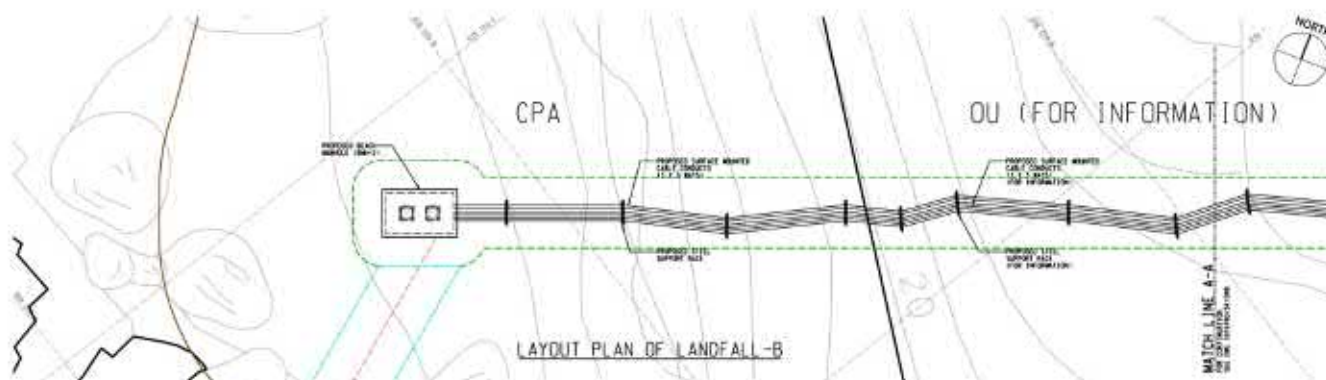
Date
August 2021

Figure No.
6

參考編號
REFERENCE No.
A/H19/83

繪圖
DRAWING
A - 2

(資料來源：由申請人於2021年9月6日提交)
(Source: Submitted by the applicant on 6.9.2021)



LEGEND

- Lot Boundary
- Proposed Beach Manhole (BMH-1 and BMH-2)
- Proposed Surface Mounted Cable Conduits (3 x 3 ways)
- Proposed Underground Ducts (3 x 3 ways)
- Proposed Intermediate Drawpit (For Information)
- Existing Submarine Cables (Exact Alignment to be Verified in Site)
- CPA
- Indicative Alignment of Future Feed-in Submarine Cable (By Others)
- Boundary of the Development (Phase 1)
- Boundary of the Development (Phase 2)

General Notes:
1. The Lot Boundary is Indicative only

S16 Planning Application for Proposed Public Utility Installation (Landing Ducts and Beach Manholes for Telecommunication Cables) on Government land adjoining Rural Building Lot No. 1158, Chung Hom Kok, Stanley



Title
Longitudinal Profile of Landfall B (Sheet 1 of 2)

Scale
1:250 @ A3

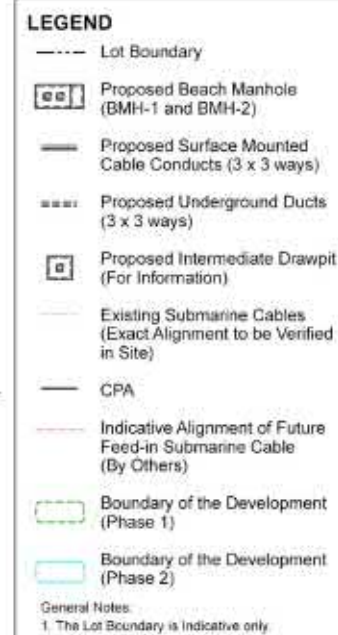

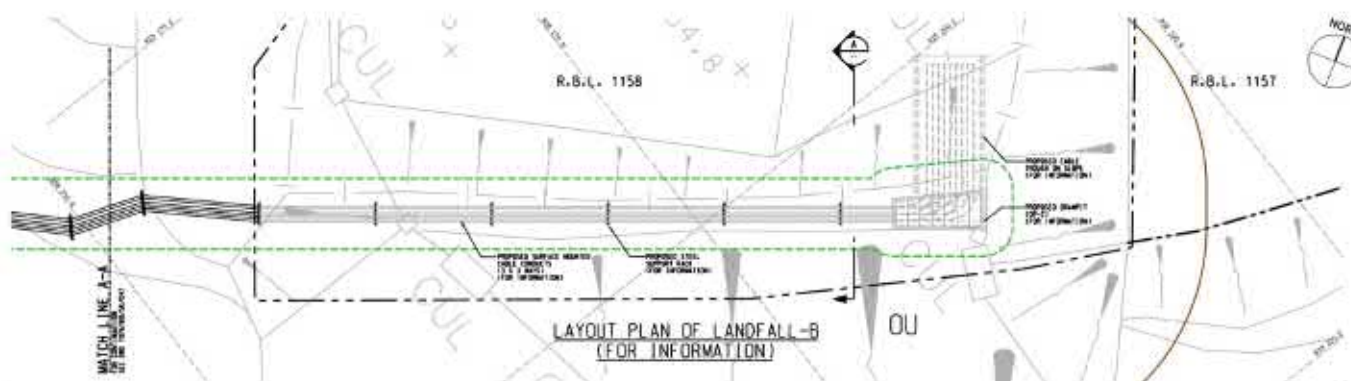
Date
August 2021

Figure No.
7

(資料來源：由申請人於2021年9月6日提交)
(Source: Submitted by the applicant on 6.9.2021)

參考編號
REFERENCE No.
A/H19/83

繪圖
DRAWING
A - 3



S16 Planning Application for Proposed Public Utility Installation (Landing Ducts and Beach Manholes for Telecommunication Cables) on Government land adjoining Rural Building Lot No. 1158, Chung Hom Kok, Stanley



Title
Longitudinal Profile of Landfall B (Sheet 2 of 2)

Scale
1:250 @ A3

Date
August 2021

Figure No.
8

參考編號
REFERENCE No.
A/H19/83

繪圖
DRAWING
A - 4

(資料來源：由申請人於2021年9月6日提交)
(Source: Submitted by the applicant on 6.9.2021)

VP2 The Southern Beach



Woodland

The Southern Beach

Existing view



Woodland

Proposed Development

The Southern Beach

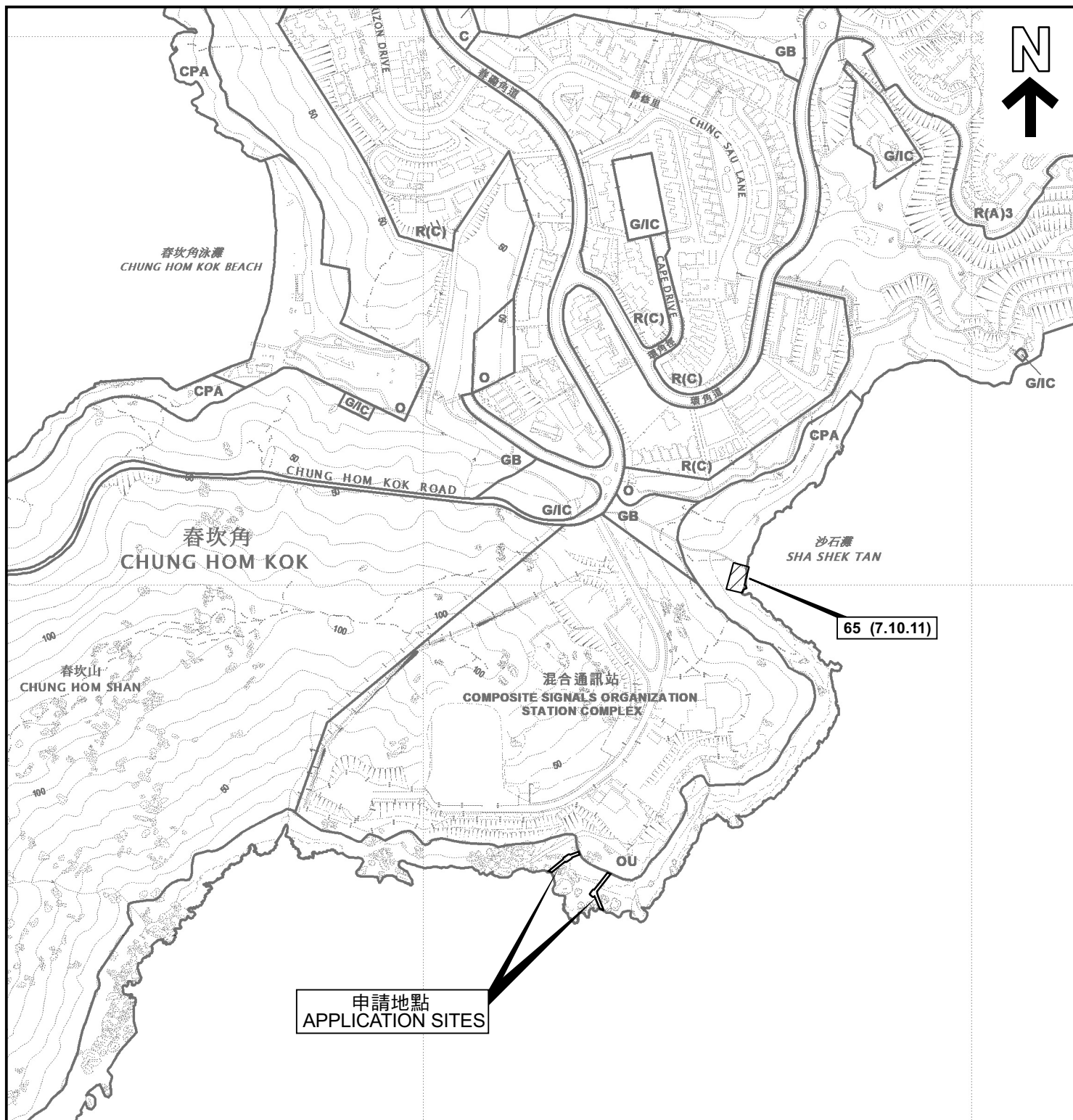
Future View after Development



(資料來源：由申請人於2021年9月6日提交)
(Source: Submitted by the applicant on 6.9.2021)

參考編號
REFERENCE No.
A/H19/83

繪圖
DRAWING
A - 5



圖例 LEGEND

65 (7.10.11) 獲批准的申請
APPROVED APPLICATION

65 (7.10.11)
會議日期
DATE OF MEETING
申請編號
APPLICATION NUMBER

申請地點界線只作識別用
APPLICATION SITE BOUNDARY FOR
IDENTIFICATION PURPOSE ONLY

位置圖 LOCATION PLAN

擬議公用事業設施裝置（海底電纜和接地設施）
春坎角鄉郊建屋地段1158附近的兩幅政府土地
PROPOSED PUBLIC UTILITY INSTALLATION
(SUBMARINE CABLES AND LANDING FACILITIES)
TWO STRIPS OF GOVERNMENT LAND ADJACENT TO RBL 1158
CHUNG HOM KOK

SCALE 1 : 5 000 比例尺

米 100 0 100 200 米
METRES METRES

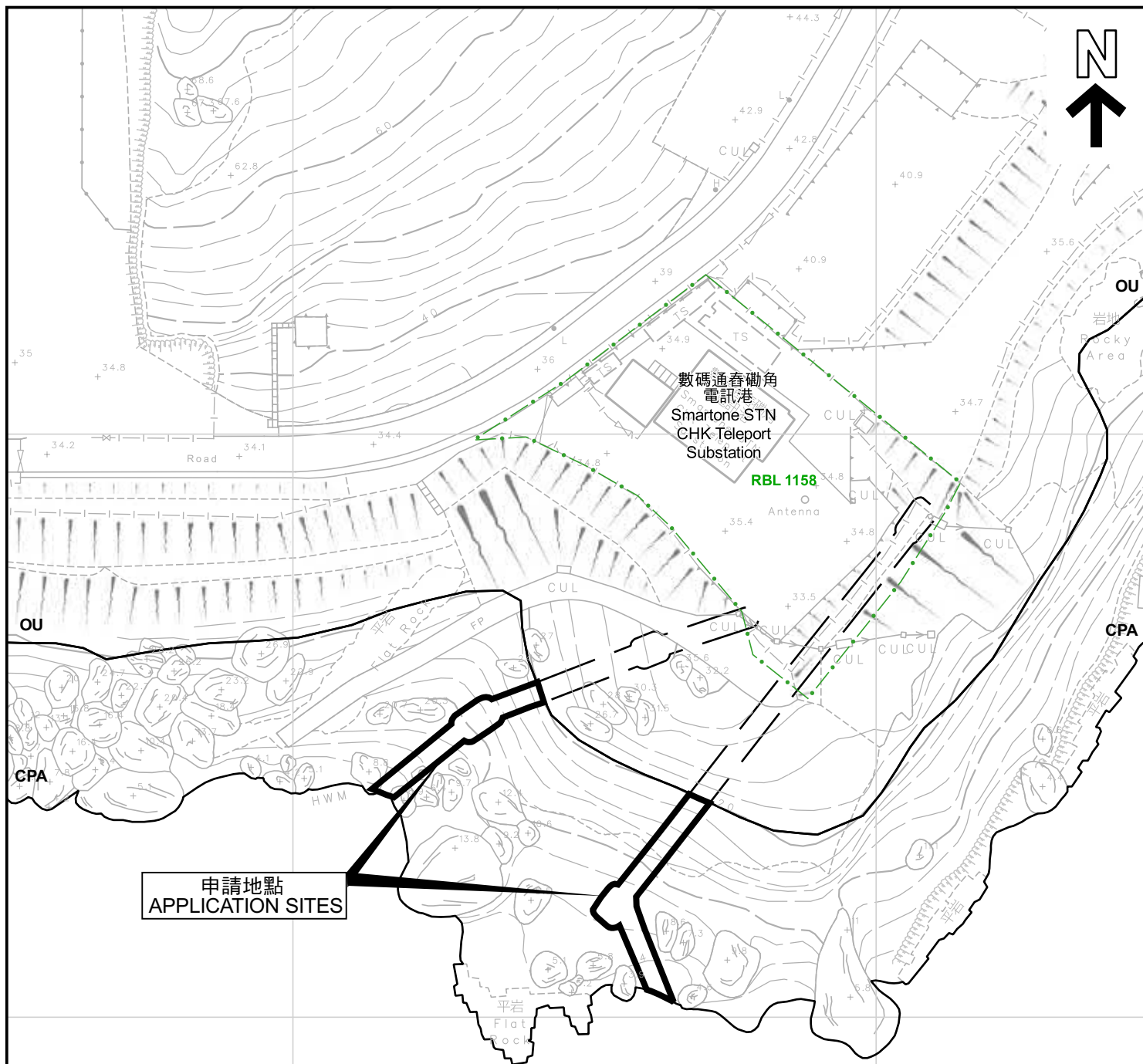
規劃署
PLANNING
DEPARTMENT



參考編號
REFERENCE No.
A/H19/83

圖 PLAN
A - 1

本摘要圖於2021年9月21日擬備，
所根據的資料為於2021年5月4日
展示的分區計劃大綱圖編號S/H19/14
EXTRACT PLAN PREPARED ON
21.9.2021 BASED ON OUTLINE
ZONING PLAN No. S/H19/14
APPROVED ON 4.5.2021



申請地點
APPLICATION SITES

圖例 LEGEND

- OU** 其他指定用途
OTHER SPECIFIED USES
- CPA** 海岸保護區
COASTAL PROTECTION AREA
- 位於申請地點以外的擬議設施裝置
PROPOSED INSTALLATION OUTSIDE THE APPLICATION SITE
- 地段界線
LOT BOUNDARY
- 航拍照片的觀景點
VIEWING POINT OF UAV PHOTO

申請地點界線只作識別用
APPLICATION SITE BOUNDARY FOR IDENTIFICATION PURPOSE ONLY

平面圖 SITE PLAN

擬議公用事業設施裝置（海底電纜和接地設施）
春坎角鄉郊建屋地段1158附近的兩幅政府土地
PROPOSED PUBLIC UTILITY INSTALLATION
(SUBMARINE CABLES AND LANDING FACILITIES)
TWO STRIPS OF GOVERNMENT LAND ADJACENT TO RBL 1158
CHUNG HOM KOK

SCALE 1:1 000 比例尺

米 20 0 20 40 米
METRES

規劃署
PLANNING
DEPARTMENT



參考編號
REFERENCE No.
A/H19/83

圖 PLAN
A - 2

本摘要圖於2021年09月21日擬備，
所根據的資料為測量圖編號
15-NE-17A
EXTRACT PLAN PREPARED ON 21.9.2021
BASED ON SURVEY SHEET No.
15-NE-17A



數碼通春磡角
電訊港
Smartone STN
CHK Teleport
Substation
(RBL 1158)

申請地點
APPLICATION SITES

申請地點界線只作識別用
APPLICATION SITE BOUNDARY FOR
IDENTIFICATION PURPOSE ONLY

本摘要圖於2021年9月24日擬備，所根據
的資料為地政總署於2021年1月13日拍得
的航攝照片編號E123279C

EXTRACT PLAN PREPARED ON 24.9.2021
BASED ON AERIAL PHOTO No.E123279C
TAKEN ON 13.1.2021
BY LANDS DEPARTMENT

航攝照片 AERIAL PHOTO

擬議公用事業設施裝置（海底電纜和接地設施）
春坎角鄉郊建屋地段1158附近的兩幅政府土地
PROPOSED PUBLIC UTILITY INSTALLATION
(SUBMARINE CABLES AND LANDING FACILITIES)
TWO STRIPS OF GOVERNMENT LAND ADJACENT TO RBL 1158
CHUNG HOM KOK

規劃署
PLANNING
DEPARTMENT



參考編號
REFERENCE No.
A/H19/83

圖 PLAN
A - 3



申請地點界線只作識別用
APPLICATION SITE BOUNDARY FOR IDENTIFICATION PURPOSE ONLY

航拍照片 UAV PHOTO

本圖於2021年9月24日擬備，所根據的資料為攝於2021年7月5日的航拍照片

PLAN PREPARED ON 24.9.2021
BASED ON UAV PHOTO
TAKEN ON 5.7.2021

擬議公用事業設施裝置（海底電纜和接地設施）
春坎角鄉郊建屋地段1158附近的兩幅政府土地
PROPOSED PUBLIC UTILITY INSTALLATION
(SUBMARINE CABLES AND LANDING FACILITIES)
TWO STRIPS OF GOVERNMENT LAND ADJACENT TO RBL 1158
CHUNG HOM KOK

規劃署
PLANNING
DEPARTMENT



參考編號
REFERENCE No.
A/H19/83

圖 PLAN
A - 4