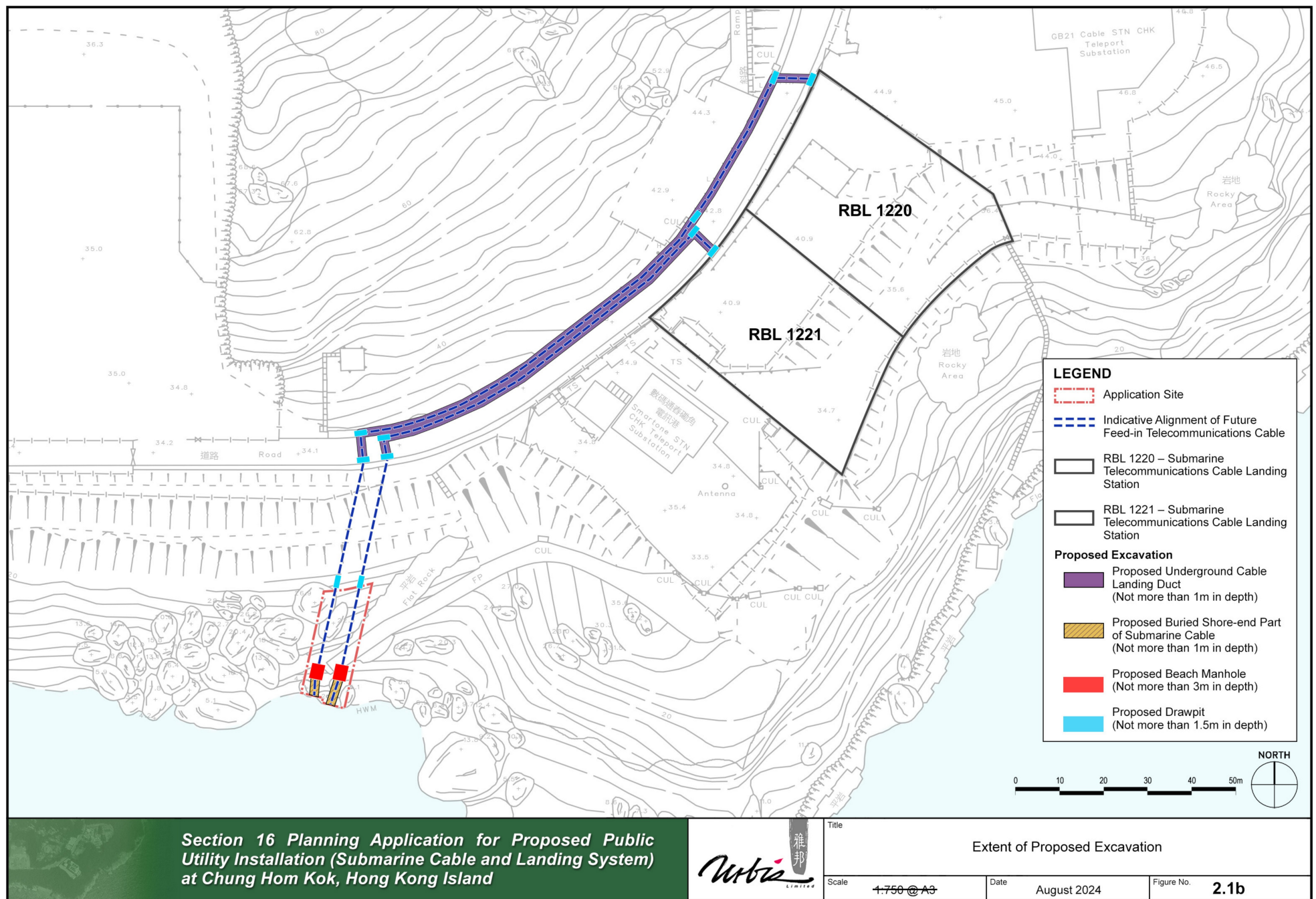


(資料來源：由申請人於2024年8月21日提交)
(Source: Submitted by the applicant on 21.8.2024)

參考編號
REFERENCE No.
A/H19/86

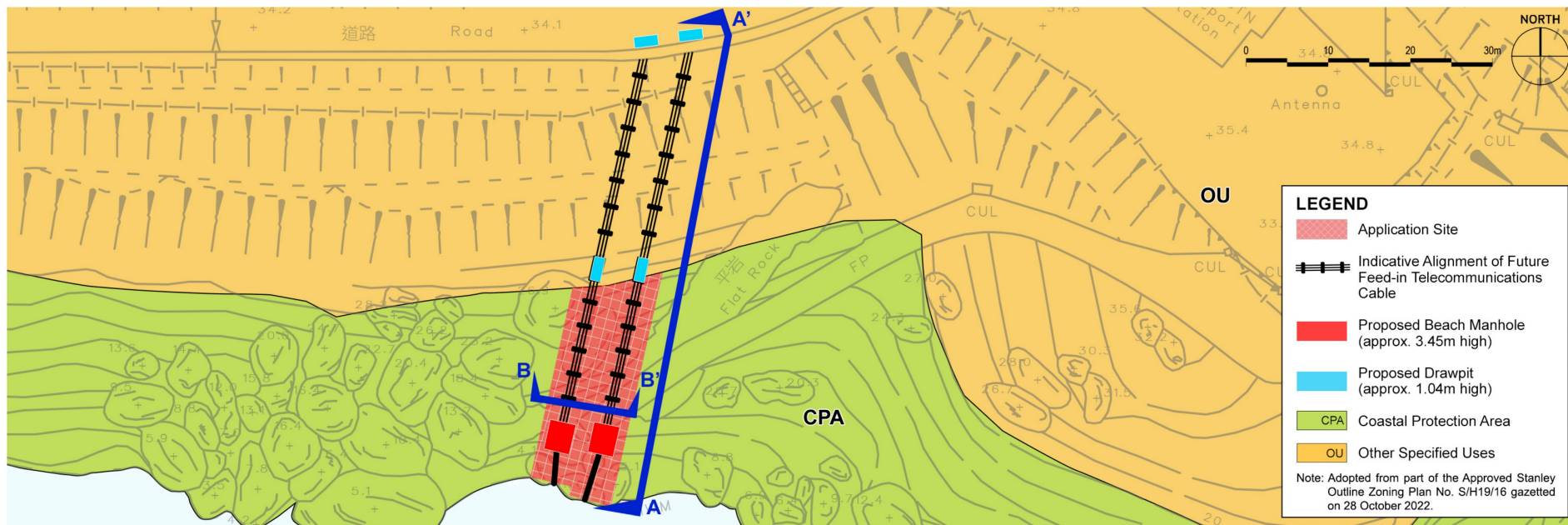
繪圖
DRAWING
A - 1



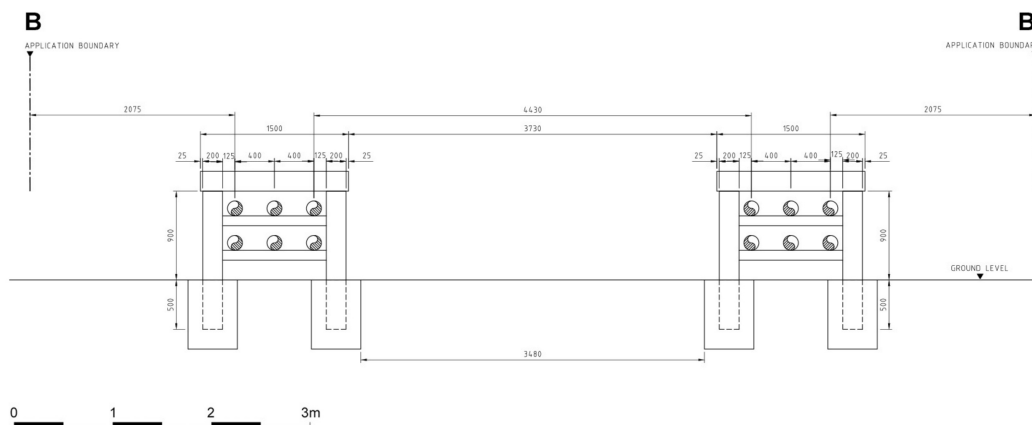
(資料來源：由申請人於2024年10月9日提交的進一步資料)
(Source: Further information submitted by the applicant on 9.10.2024)

參考編號
REFERENCE No.
A/H19/86

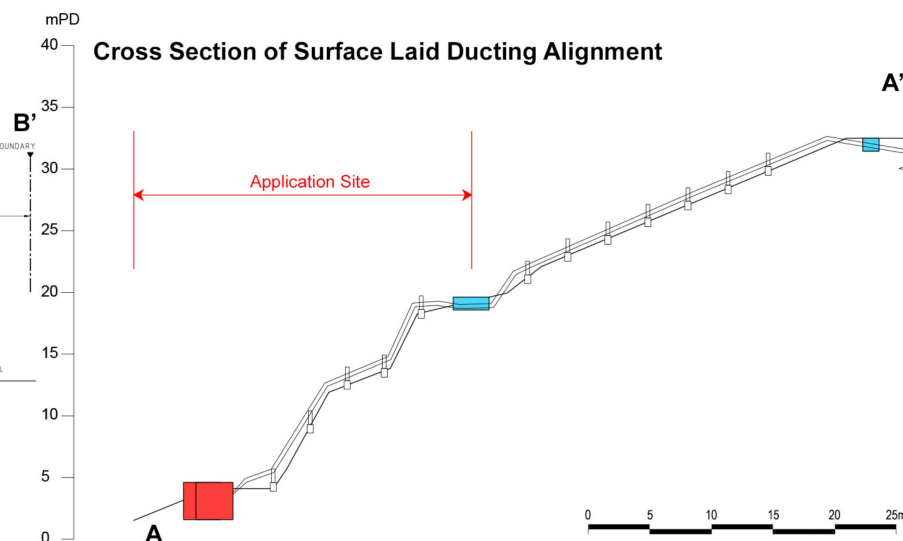
繪圖
DRAWING
A - 2



Cross Section Through Supporting Racks (Indicative)



Cross Section of Surface Laid Ducting Alignment



Section 16 Planning Application for Proposed Public Utility Installation (Submarine Cable and Landing System) at Chung Hom Kok, Hong Kong Island



Title	Longitudinal Profile and Cross-Section of Landfall		
Scale	As Shown @ A3	Date	October 2024
Figure No.	2.1a		

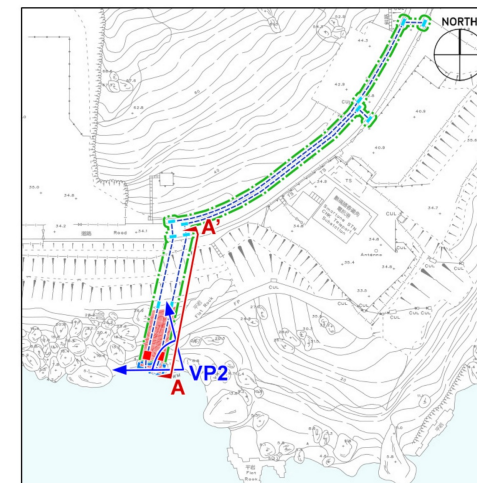
(資料來源：由申請人於2024年10月9日提交的進一步資料)
(Source: Further information submitted by the applicant on 9.10.2024)

參考編號
REFERENCE No.
A/H19/86


繪圖
DRAWING
A - 3



Before Implementation

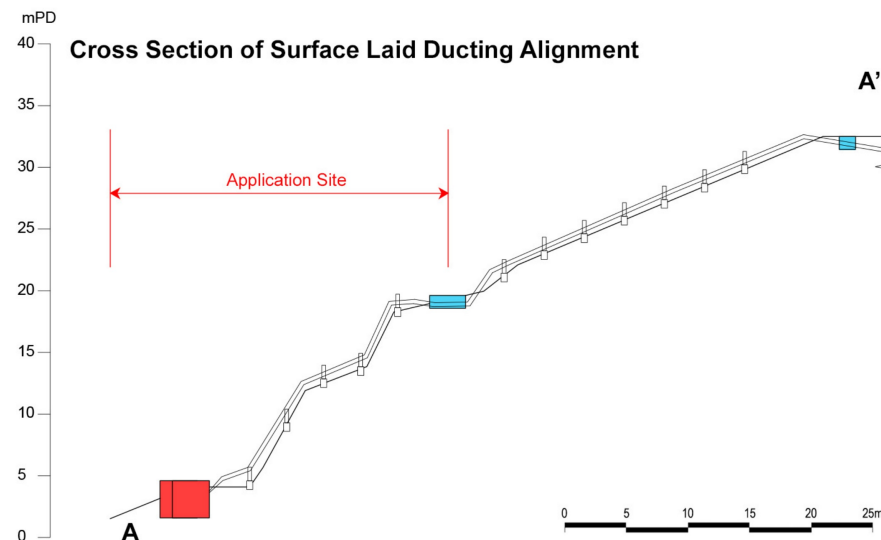


Key Plan



After Implementation

Beach manholes on ground hidden by re-established grass



Section 16 Planning Application for Proposed Public Utility Installation (Submarine Cable and Landing System) at Chung Hom Kok, Hong Kong Island

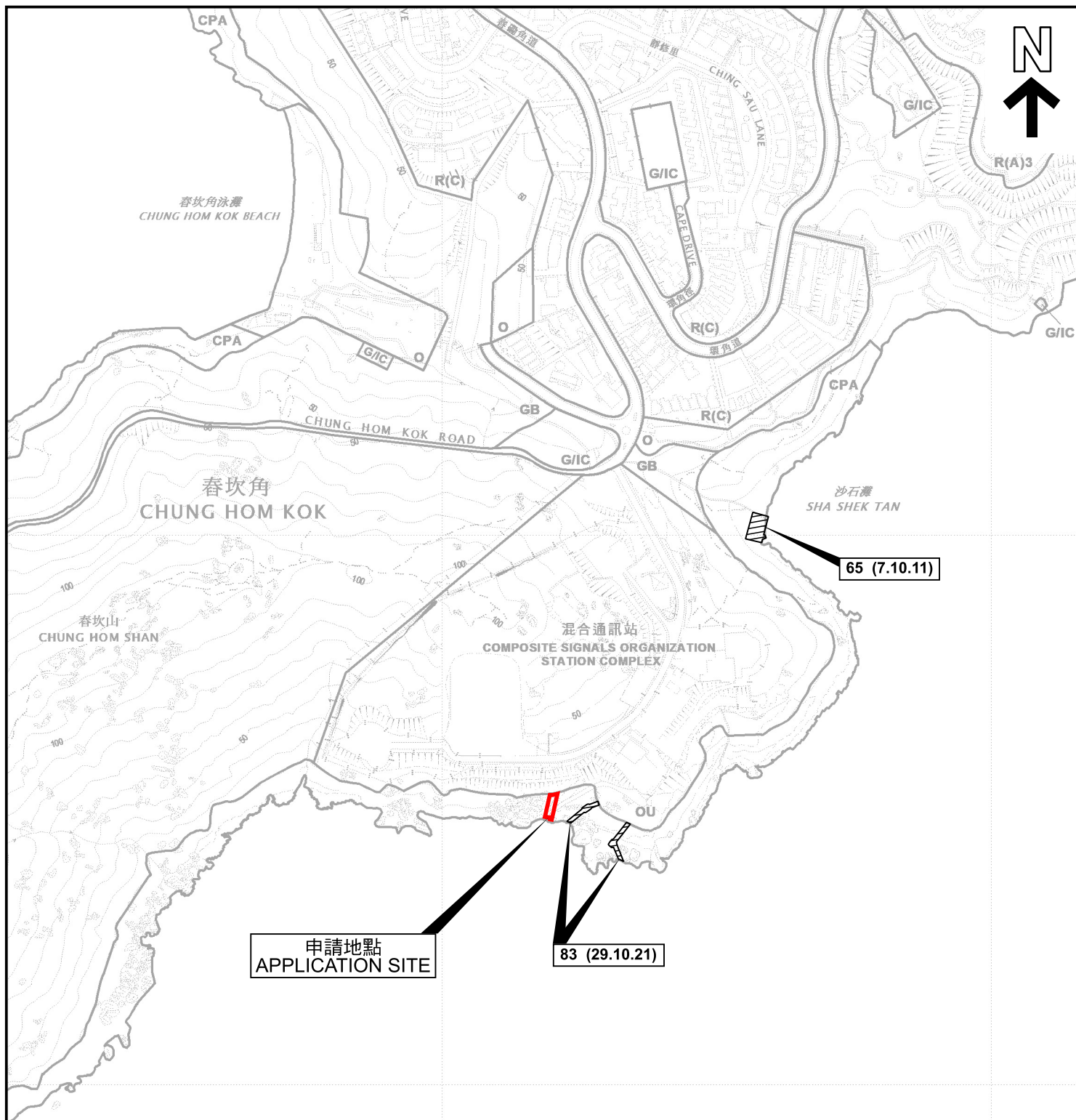


Title	VP2 View & Photomontage from Rocky Shore – Looking Northwest		
Scale	N.T.S. @ A3	Date	October 2024
Figure No.	3.3		

(資料來源：由申請人於2024年10月9日提交的進一步資料)
(Source: Further information submitted by the applicant on 9.10.2024)

參考編號
REFERENCE No.
A/H19/86

繪圖
DRAWING
A - 4



圖例 LEGEND

- 65 (7.10.11)** 獲批准的申請
APPROVED APPLICATION
- 65 (7.10.11)** 會議日期
DATE OF MEETING
- 申請編號
APPLICATION NUMBER
- 申請地點界線只作識別用
APPLICATION SITE BOUNDARY FOR
IDENTIFICATION PURPOSE ONLY

位置圖 LOCATION PLAN

擬議公用事業設施裝置（海底電纜和接地系統）
香港春坎角鄉郊建屋地段第1220號及第1221號附近的政府土地
PROPOSED PUBLIC UTILITY INSTALLATION
(SUBMARINE CABLES AND LANDING FACILITIES)
GOVERNMENT LAND NEAR RURAL BUILDING LOTS 1220 AND 1221,
CHUNG HOM KOK, HONG KONG

SCALE 1:5 000 比例尺
米 100 0 100 200 米
METRES

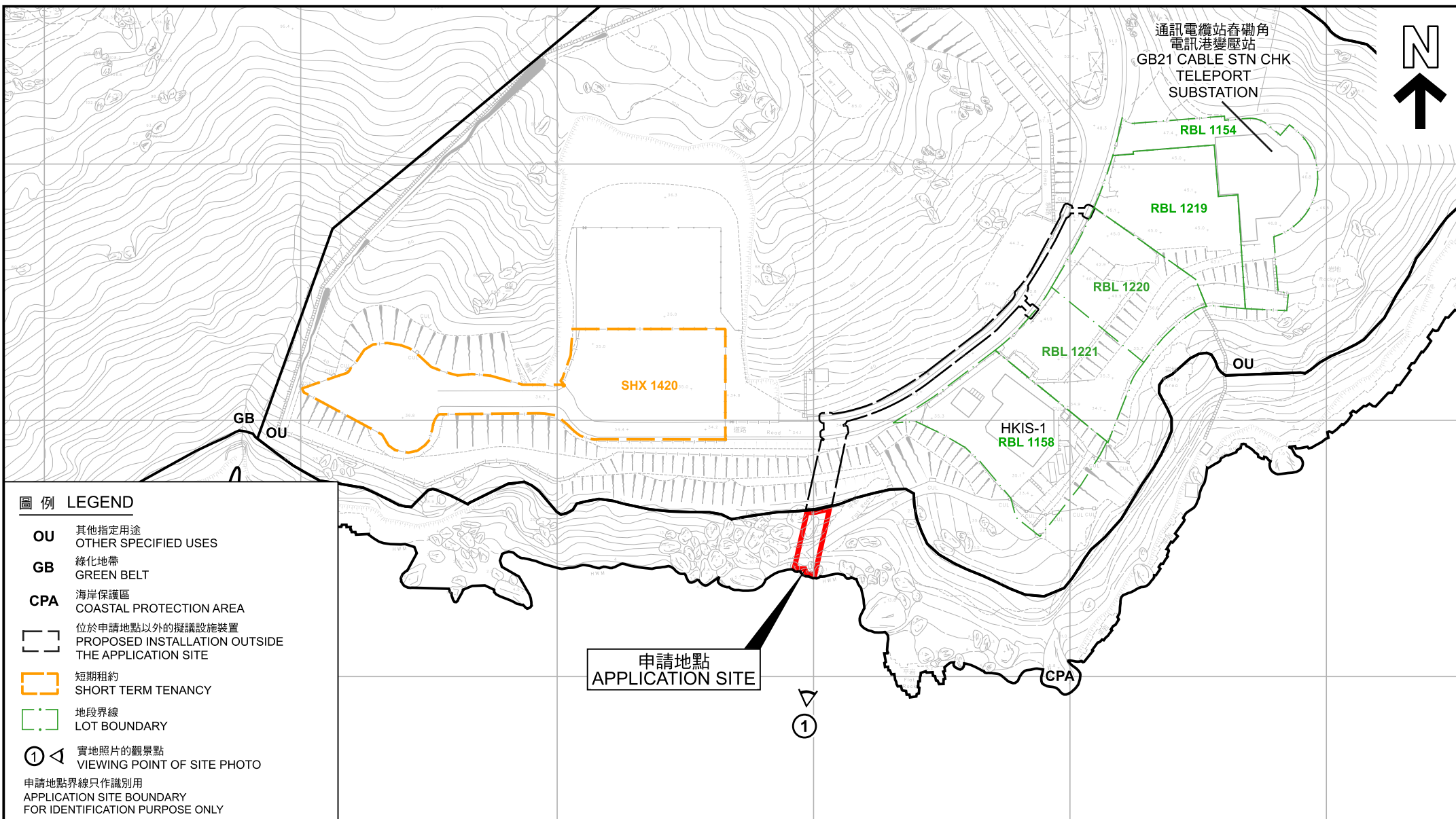
規劃署
PLANNING
DEPARTMENT



參考編號
REFERENCE No.
A/H19/86

圖 PLAN
A - 1

本摘要圖於2024年9月17日擬備，
所根據的資料為於2022年10月18日
核准的分區計劃大綱圖編號S/H19/16
EXTRACT PLAN PREPARED ON 17.9.2024
BASED ON OUTLINE ZONING PLAN No.
S/H19/16 APPROVED ON 18.10.2022



圖例 LEGEND

- OU 其他指定用途
OTHER SPECIFIED USES
- GB 綠化地帶
GREEN BELT
- CPA 海岸保護區
COASTAL PROTECTION AREA
- 位於申請地點以外的擬議設施裝置
PROPOSED INSTALLATION OUTSIDE
THE APPLICATION SITE
- 短期租約
SHORT TERM TENANCY
- 地段界線
LOT BOUNDARY
- ① 實地照片的觀景點
VIEWING POINT OF SITE PHOTO

申請地點界線只作識別用
APPLICATION SITE BOUNDARY
FOR IDENTIFICATION PURPOSE ONLY

平面圖 SITE PLAN

擬議公用事業設施裝置 (海底電纜和接地系統)
香港春坎角鄉郊建屋地段第1220號及第1221號附近的政府土地
PROPOSED PUBLIC UTILITY INSTALLATION (SUBMARINE CABLES AND LANDING FACILITIES)
GOVERNMENT LAND NEAR RURAL BUILDING LOTS 1220 AND 1221, CHUNG HOM KOK, HONG KONG

SCALE 1 : 2 000 比例尺
米 40 0 40 80 米
METRES

規劃署
PLANNING
DEPARTMENT



參考編號
REFERENCE No.
A/H19/86

圖 PLAN
A - 2

本摘要圖於2024年10月25日擬備，所根據的資料為測量圖編號15-NE-12C和15-NE-17A
EXTRACT PLAN PREPARED ON 25.10.2024
BASED ON SURVEY SHEETS No.
15-NE-12C AND 15-NE-17A



通訊電纜站春磡角
電訊港變壓站
GB21 CABLE STN CHK
TELEPORT
SUBSTATION

HKIS-1

申請地點
APPLICATION SITE

申請地點界線只作識別用
APPLICATION SITE BOUNDARY
FOR IDENTIFICATION PURPOSE ONLY

本摘要圖於2024年9月17日擬備，所根據的
資料為地政總署於2023年11月22日拍得的
航攝照片編號E212700C

EXTRACT PLAN PREPARED ON 17.9.2024
BASED ON AERIAL PHOTO No.E212700C
TAKEN ON 22.11.2023
BY LANDS DEPARTMENT

航攝照片 AERIAL PHOTO

擬議公用事業設施裝置（海底電纜和接地系統）
香港春坎角鄉郊建屋地段第1220號及第1221號附近的政府土地
PROPOSED PUBLIC UTILITY INSTALLATION
(SUBMARINE CABLES AND LANDING FACILITIES)
GOVERNMENT LAND NEAR RURAL BUILDING LOTS 1220 AND 1221,
CHUNG HOM KOK, HONG KONG

規劃署
PLANNING
DEPARTMENT



參考編號
REFERENCE No.
A/H19/86

圖 PLAN
A - 3



申請地點界線只作識別用
APPLICATION SITE BOUNDARY FOR IDENTIFICATION PURPOSE ONLY

實地照片 SITE PHOTO

本圖於2024年9月26日擬備，所根據的資料為攝於2024年9月2日的實地照片
PLAN PREPARED ON 26.9.2024
BASED ON SITE PHOTO
TAKEN ON 2.9.2024

擬議公用事業設施裝置（海底電纜和接地系統）
香港春坎角鄉郊建屋地段第1220號及第1221號附近的政府土地
PROPOSED PUBLIC UTILITY INSTALLATION (SUBMARINE CABLES AND LANDING FACILITIES)
GOVERNMENT LAND NEAR RURAL BUILDING LOTS 1220 AND 1221, CHUNG HOM KOK, HONG KONG

規劃署
PLANNING
DEPARTMENT



參考編號
REFERENCE No.
A/H19/86

圖 PLAN
A - 4