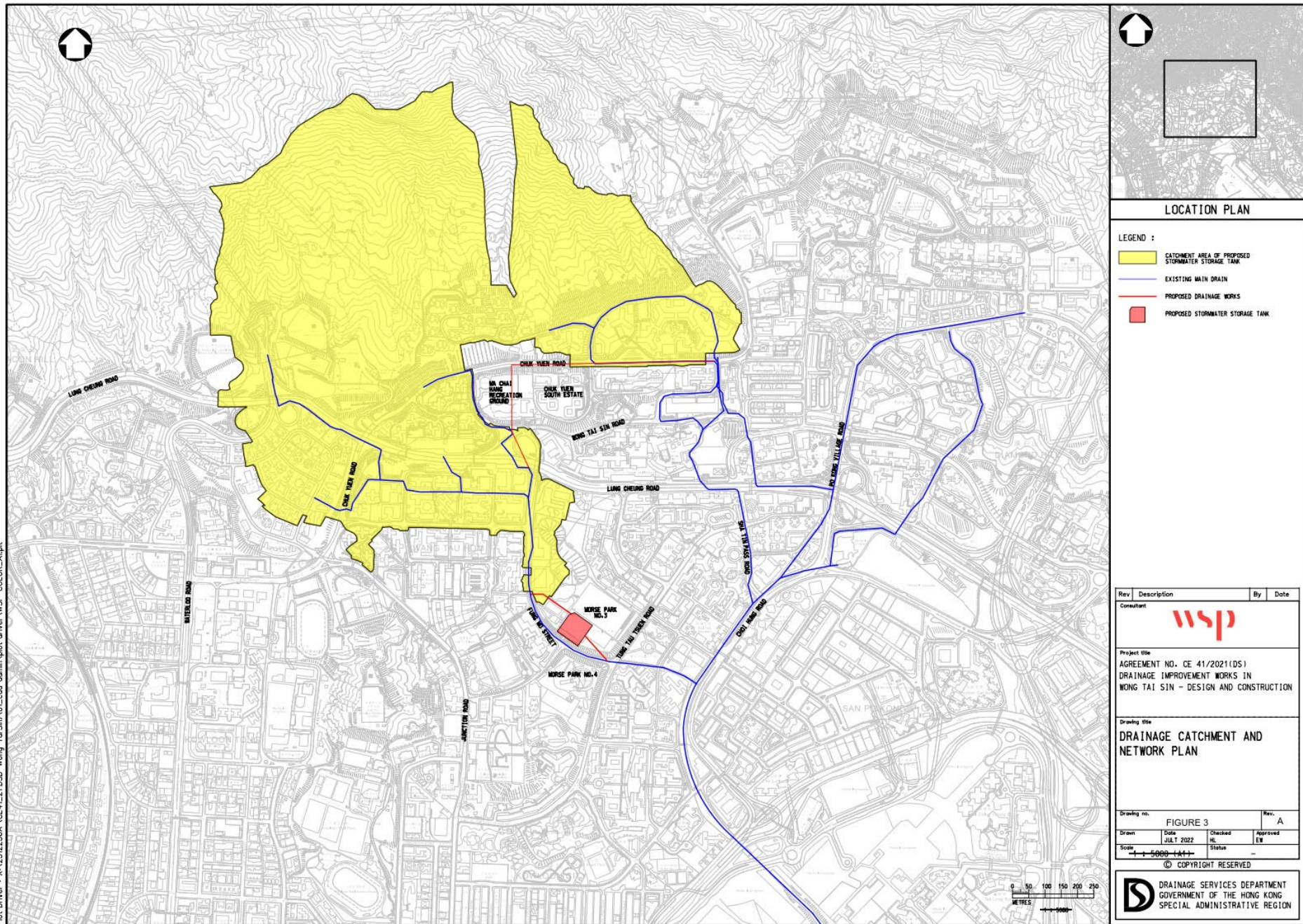


Filename : X:\2512236A (CE41-21 DSD Wong Tai Sin)\02 Drainage\02 Figure\CE41-00_DR_FIG_4.dgn
Plot Driver : X:\2512236A (CE41-21 DSD Wong Tai Sin)\01_cad-odan\plot_driver\WSP_COLOR_A1.plt



Date : 23/2/2023 Print time : 14:50:30 Printed by : Cheng,Vincent

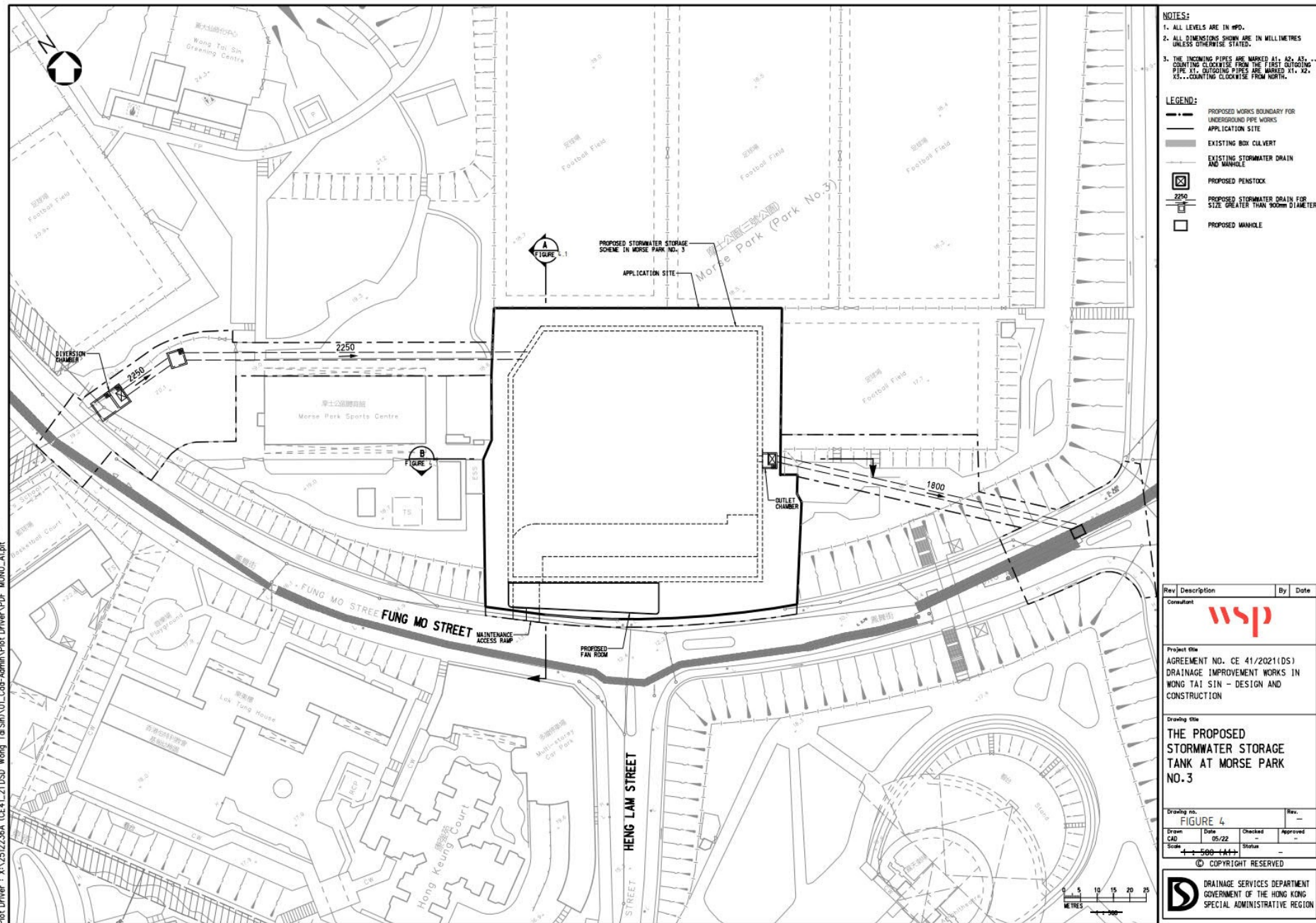
(資料來源：由申請人提交)
(SOURCE : SUBMITTED BY THE APPLICANT)

參考編號
REFERENCE No.
A/K8/53

繪圖
DRAWING
A - 1

Filename : X:\2512236A_CE41_21.DSD Wong Tai Sin\02_Drawing\02-Figure\CE41_00_DR_FIG_5.1.dgn
 Plot Driver : X:\2512236A_CE41_21.DSD Wong Tai Sin\01_Cad-Admin\Plot Driver\PDF MONO_A1.plt

Date : 23/2/2023 Print time : 15:28:26 Printed by : Cheng.Vincent

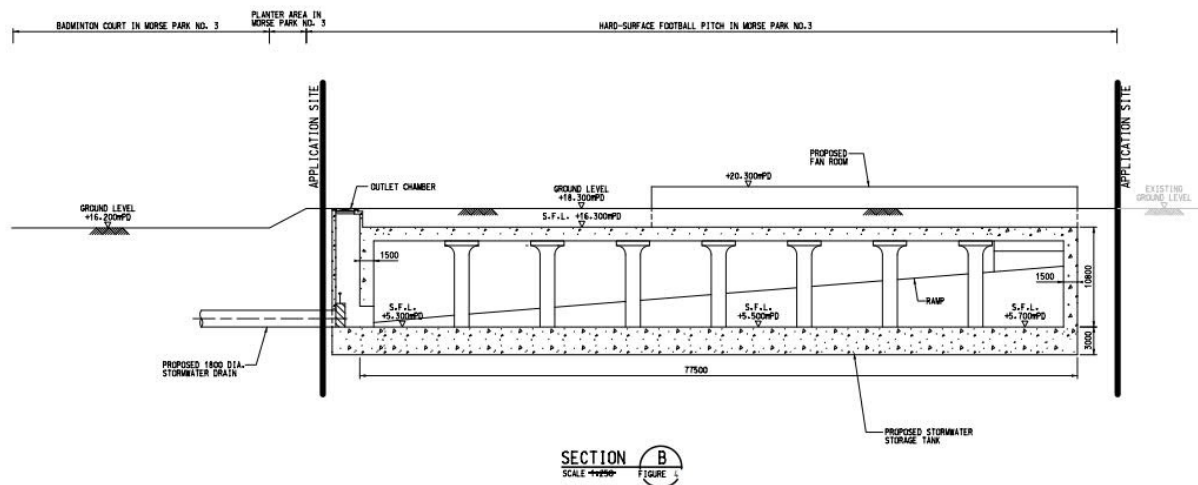
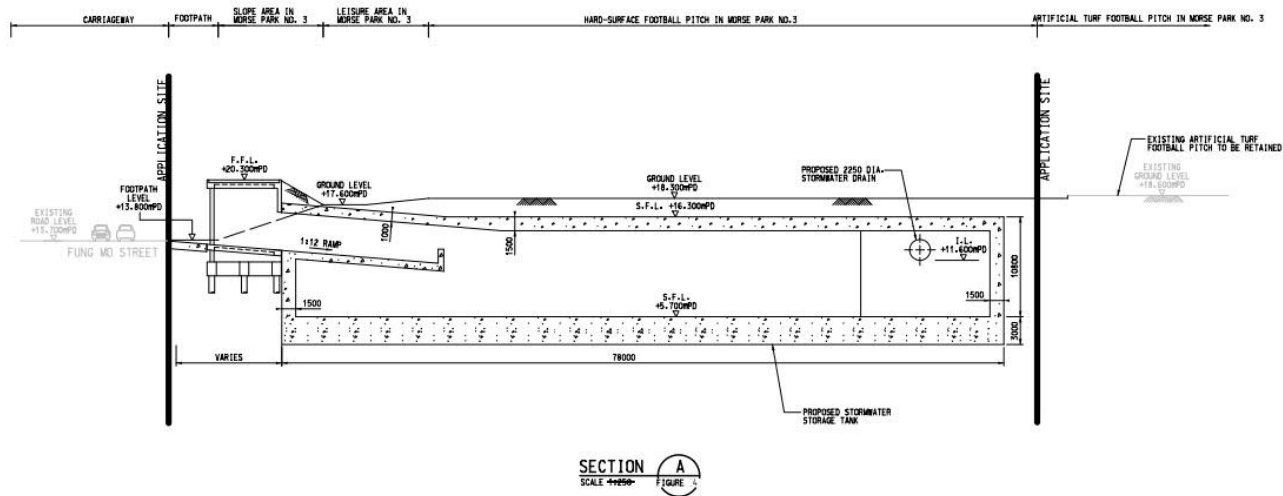


(資料來源：由申請人提交)
 (SOURCE : SUBMITTED BY THE APPLICANT)

參考編號
REFERENCE No.
A/K8/53

繪圖
DRAWING
A - 2

Date : 17/11/2022
 Filename : X:\2512236A (CE41.21)DS0 Wong Tai Sin\01_Cor-Admin\WSP_CE41_A1.dgn



NOTES:
 LAYOUT AND DETAILS OF DEVELOPMENT ARE SUBJECT TO CHANGES IN
 DESIGN DEVELOPMENT STAGE.

Rev	Description	By	Date
Consultant			
wsp			
Project title			
AGREEMENT NO. CE 41/2021(DS) DRAINAGE IMPROVEMENT WORKS IN WONG TAI SIN - DESIGN AND CONSTRUCTION			
Drawing title			
SCHEMATIC SECTIONS OF PROPOSED STORMWATER STORAGE TANK AT MORSE PARK (PARK NO. 3) - UNDERGROUND LEVEL			
Drawing no.			
FIGURE 4.1			
Drawn	Date	Checked	Approved
ME	SEP 2022	SL	EW
Scale	Status		
1:1000			

© COPYRIGHT RESERVED

D DRAINAGE SERVICES DEPARTMENT
 GOVERNMENT OF THE HONG KONG
 SPECIAL ADMINISTRATIVE REGION

參考編號
 REFERENCE No.
A/K8/53

繪圖
 DRAWING
A - 3

(資料來源：由申請人提交)
 (SOURCE : SUBMITTED BY THE APPLICANT)

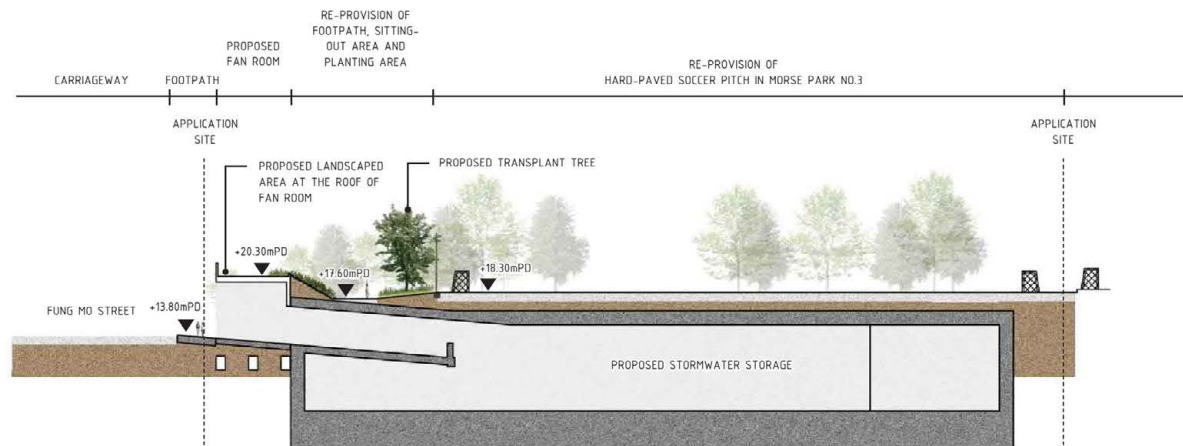


(資料來源：由申請人提交)
(SOURCE : SUBMITTED BY THE APPLICANT)

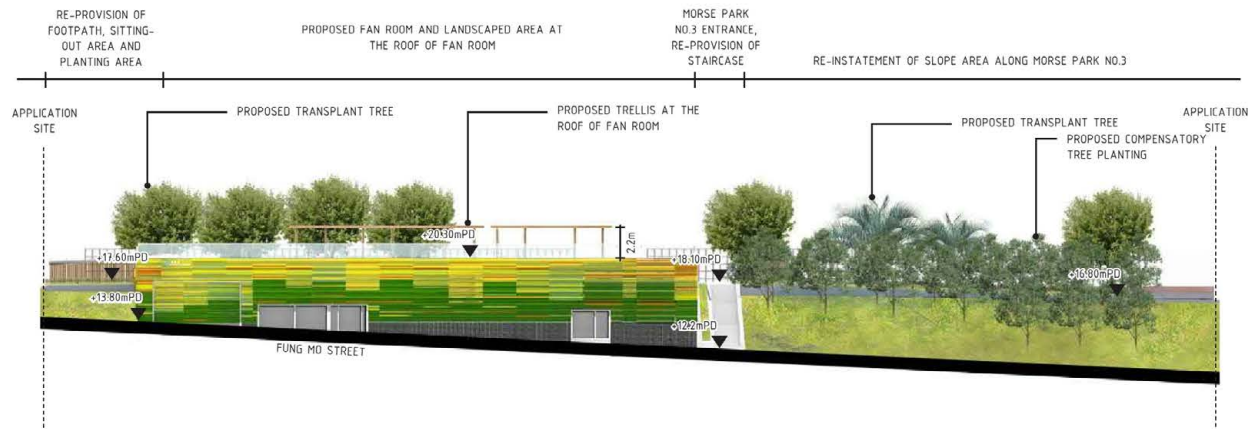
參考編號
REFERENCE No.
A/K8/53

繪圖
DRAWING
A - 4

Date : 17/1/2022
 Drawing : A/K8/53/26A (CE41.21DSD Wong Tai Sin)01_Cor-Admin\WSP-CE41-A1.dgn

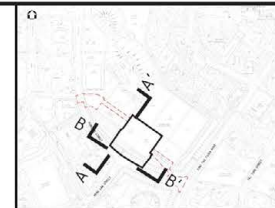


1 SECTION A-A'
 1:500@A3



2 SECTION B-B'
 1:500@A3

NOTES:
 LAYOUT AND DETAILS OF DEVELOPMENT ARE SUBJECT TO CHANGES IN DESIGN DEVELOPMENT STAGE.

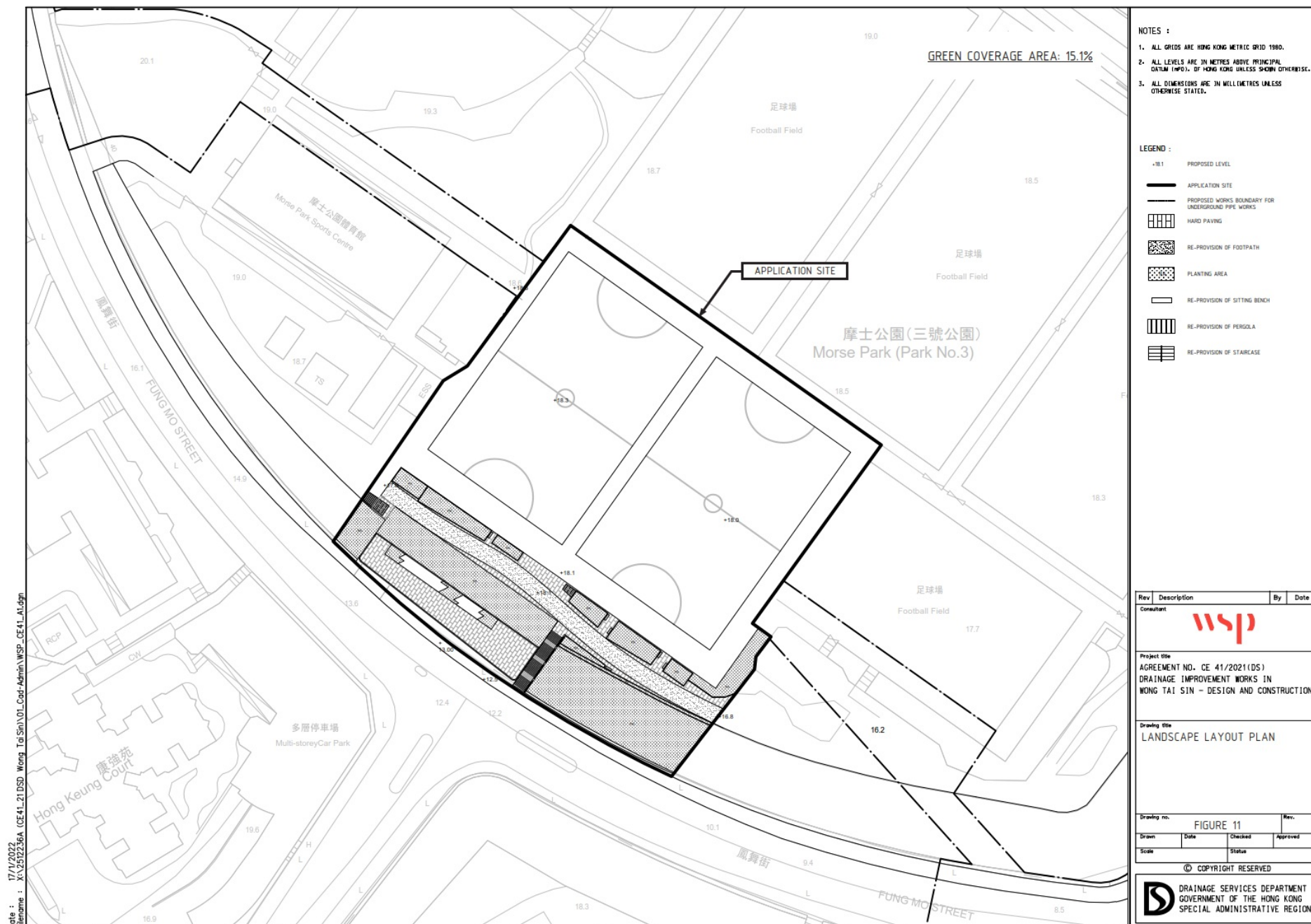


Rev	Description	By	Date
Consultant 			
Project title AGREEMENT NO. CE 41/2021(DS) DRAINAGE IMPROVEMENT WORKS IN WONG TAI SIN - DESIGN AND CONSTRUCTION			
Drawing title LANDSCAPE SECTIONS			
Drawing no.		Rev.	
FIGURE 6		-	
Drawn	Date	Checked	Approved
HE	SEP 2022	EL	EW
Scale	Status		
© COPYRIGHT RESERVED			
DRAINAGE SERVICES DEPARTMENT GOVERNMENT OF THE HONG KONG SPECIAL ADMINISTRATIVE REGION			

(資料來源：由申請人提交)
 (SOURCE : SUBMITTED BY THE APPLICANT)


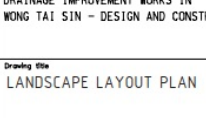
參考編號
 REFERENCE No.
 A/K8/53

繪圖
 DRAWING
 A - 5



NOTES :

LEGEND :

Rev	Description	By	Date
Consultant			
Project title			
AGREEMENT NO. CE 41/2021(D5) DRAINAGE IMPROVEMENT WORKS IN WONG TAI SIN - DESIGN AND CONSTRUCTION			
Drawing title			
LANDSCAPE LAYOUT PLAN			
Drawing no.		Rev.	
FIGURE 11			
Drawn	Date	Checked	Approved
Scale	Status		



參考編號
REFERENCE No.
A/K8/53

(資料來源：由申請人提交)
(SOURCE : SUBMITTED BY THE APPLICANT)



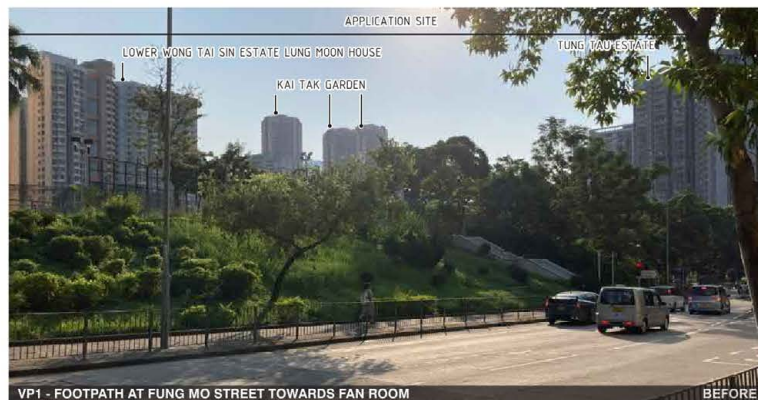
DRAINAGE SERVICES DEPARTMENT
GOVERNMENT OF THE HONG KONG
SPECIAL ADMINISTRATIVE REGION

繪圖
DRAWING
A - 7

(資料來源：由申請人提交)
(SOURCE : SUBMITTED BY THE APPLICANT)

Filename : X:\2512236A (CE4_121)DS Wong To Sin\06_issue_Record\20230324_FS_Submission\WSP_CE4_120_FS_1005.dgn
Plot Driver : X:\2512236A (CE4_121)DS Wong To Sin\07_ced-admin\plot_driver\WSP_COLOR_A1.plt

Date : 17/1/2022
 Drawing : A/K8/53/26A (CE41.21DSD Wong To Sin)01_Cor-Admin\WSP-CE41-A1.dgn

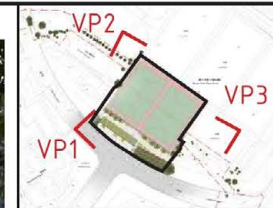


VP1 - FOOTPATH AT FUNG MO STREET TOWARDS FAN ROOM


BEFORE



AFTER




KEY PLAN




VP2 - FOOTPATH TO THE NORTH OF FAN ROOM

BEFORE



AFTER



VP3 - FOOTBALL PITCH TO THE NORTHEAST OF FAN ROOM

BEFORE



AFTER

NOTES:
 LAYOUT AND DETAILS OF DEVELOPMENT ARE SUBJECT TO
 CHANGES IN DESIGN DEVELOPMENT STAGE.

Rev	Description	By	Date
-----	-------------	----	------

Consultant

Project title
 AGREEMENT NO. CE 41/2021(DS)
 DRAINAGE IMPROVEMENT WORKS IN
 WONG TAI SIN - DESIGN AND CONSTRUCTION

Drawing title
 PHOTOMONTAGES -
 FAN ROOM

Drawing no.	FIGURE 7	Rev.	-
Drawn	Date	Checked	Approved
HE	SEP 2022	EL	EW
Scale	N.T.S.	Status	

© COPYRIGHT RESERVED

DRAINAGE SERVICES DEPARTMENT
 GOVERNMENT OF THE HONG KONG
 SPECIAL ADMINISTRATIVE REGION

參考編號
 REFERENCE No.
 A/K8/53

繪圖
 DRAWING
 A - 8a

(資料來源：由申請人提交)
 (SOURCE : SUBMITTED BY THE APPLICANT)

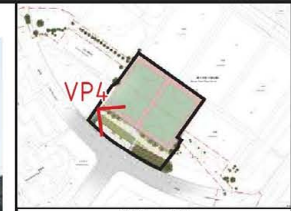


VP4 - FOOTPATH TO THE SOUTH OF EXISTING 7-A-SIDE HARD PAVED SOCCER PITCHES

BEFORE



AFTER



KEY PLAN

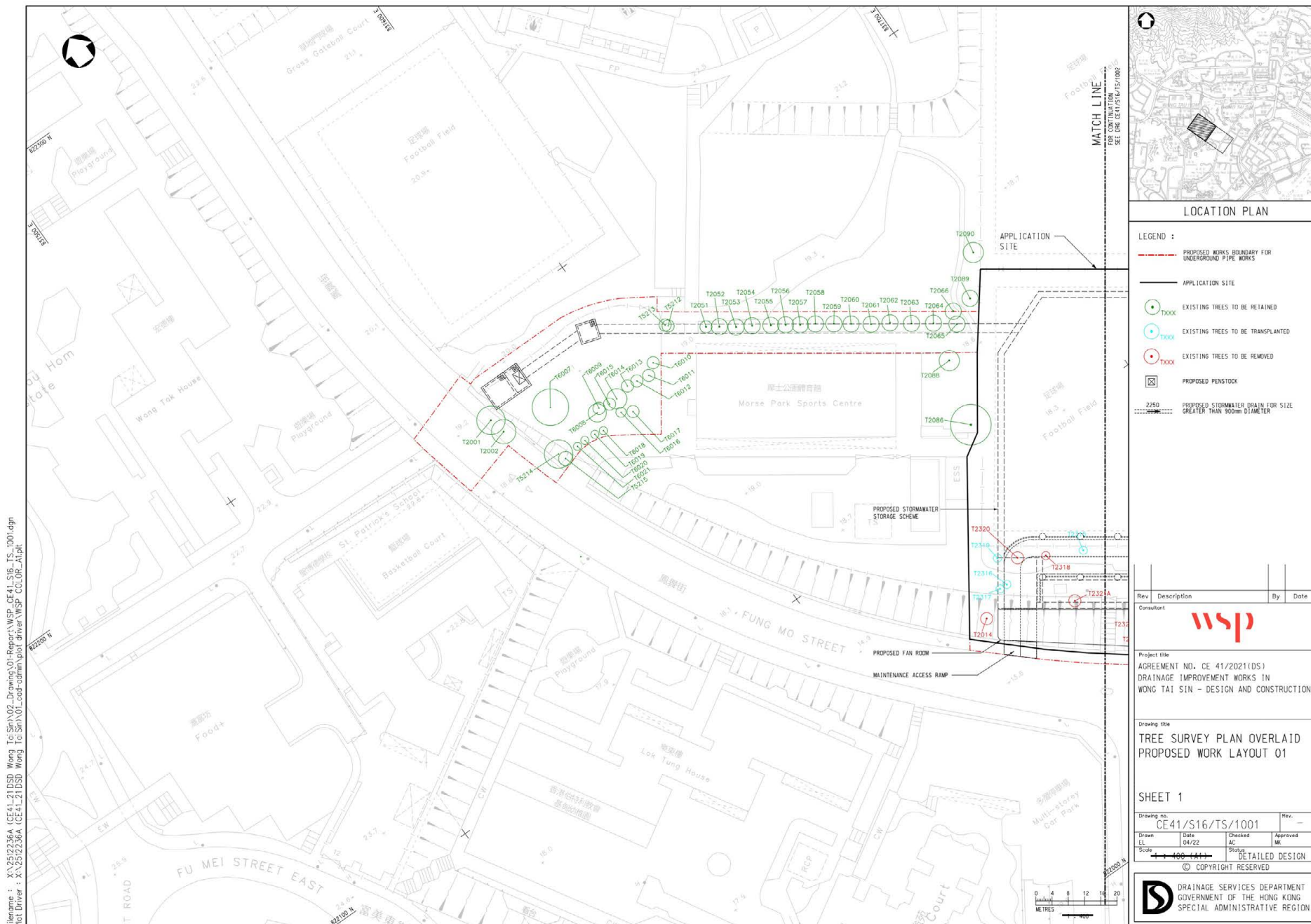
NOTES: LAYOUT AND DETAILS OF DEVELOPMENT ARE SUBJECT TO CHANGES IN DESIGN DEVELOPMENT STAGE.			
Rev	Description	By	Date
Consultant wsp			
Project title AGREEMENT NO. CE 41/2021(DS) DRAINAGE IMPROVEMENT WORKS IN WONG TAI SIN - DESIGN AND CONSTRUCTION			
Drawing title PHOTOMONTAGES - FAN ROOM			
Drawing no. FIGURE 7.1		Rev. -	
Drawn HE	Date SEP 2022	Checked EL	Approved EW
Scale N.T.S.		Status	
© COPYRIGHT RESERVED			
DRAINAGE SERVICES DEPARTMENT GOVERNMENT OF THE HONG KONG SPECIAL ADMINISTRATIVE REGION			

Date : 17/1/2022
Filename : X:\2022\26A (CE41_21DSD_Wong Tai Sin)\01_Cor-Admin\WSP_CE41_A1.dgn

(資料來源：由申請人提交)
(SOURCE : SUBMITTED BY THE APPLICANT)

參考編號
REFERENCE No.
A/K8/53

繪圖
DRAWING
A - 8b

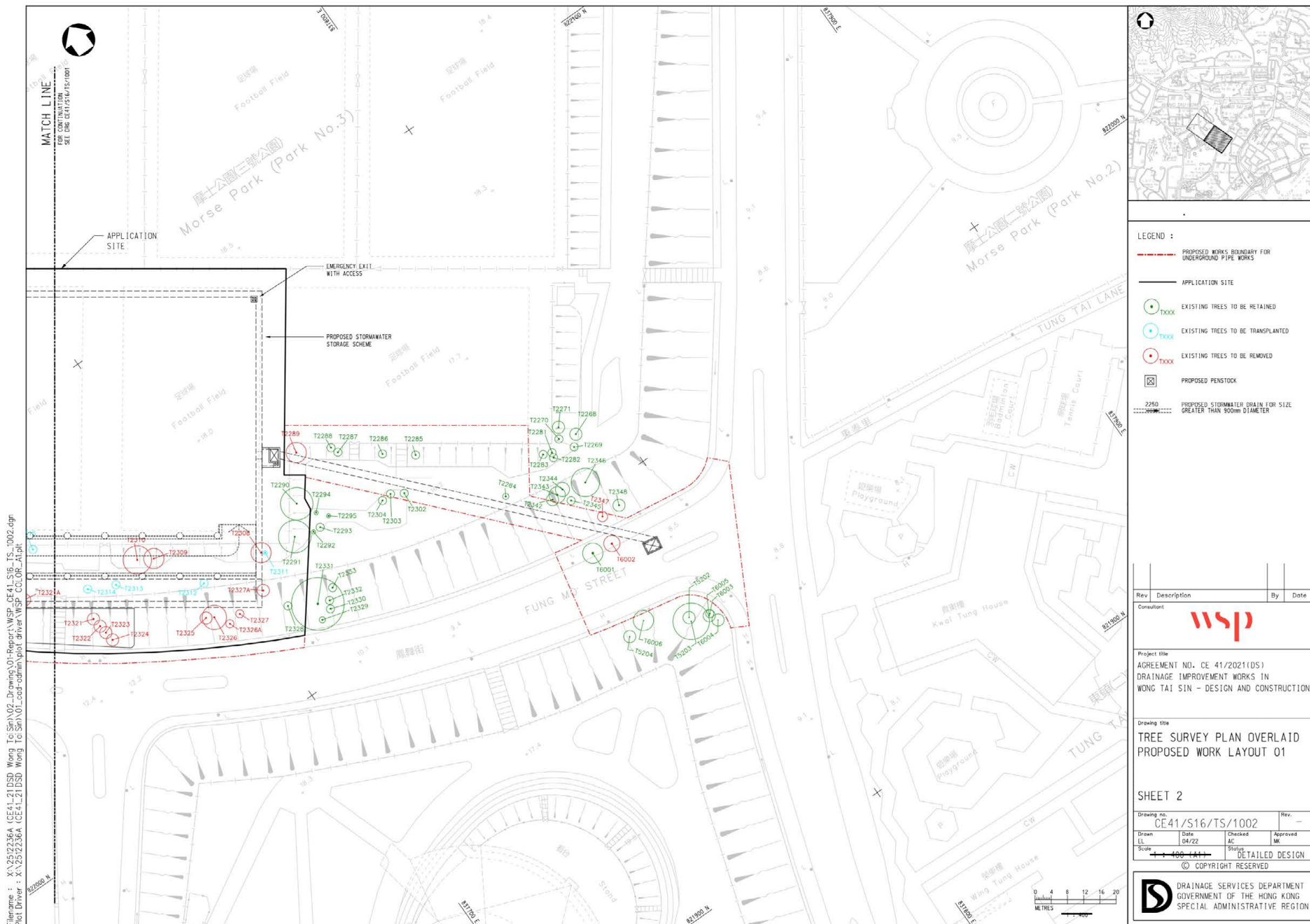


Date : 22/2/2023 Print time : 14:31:37 Printed by : jennifer.wong

(資料來源：由申請人提交)
(SOURCE : SUBMITTED BY THE APPLICANT)

參考編號
REFERENCE No.
A/K8/53

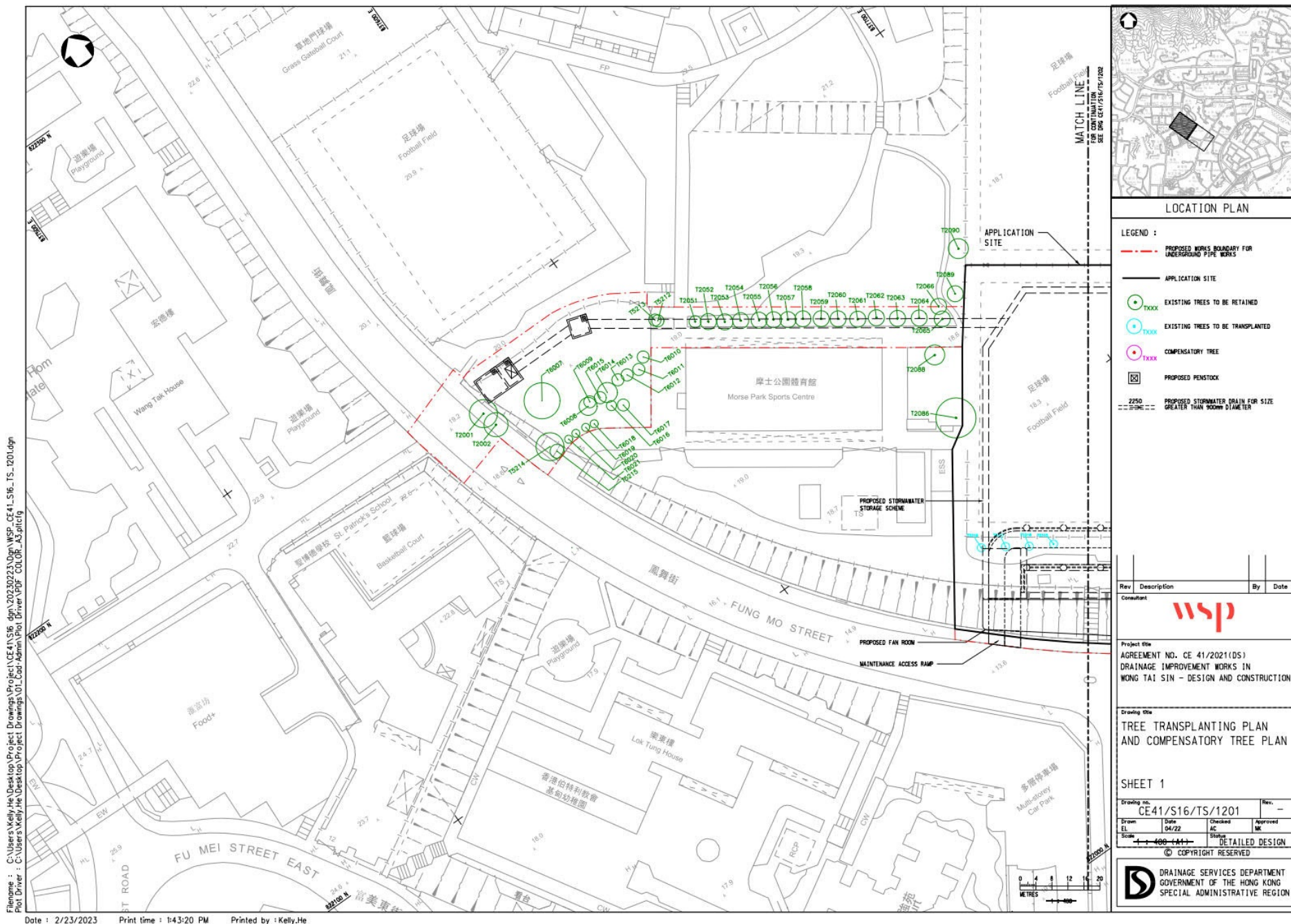
繪圖
DRAWING
A - 9a

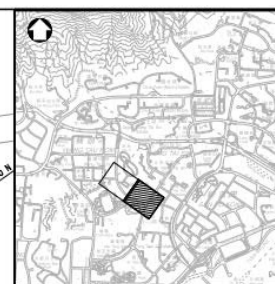
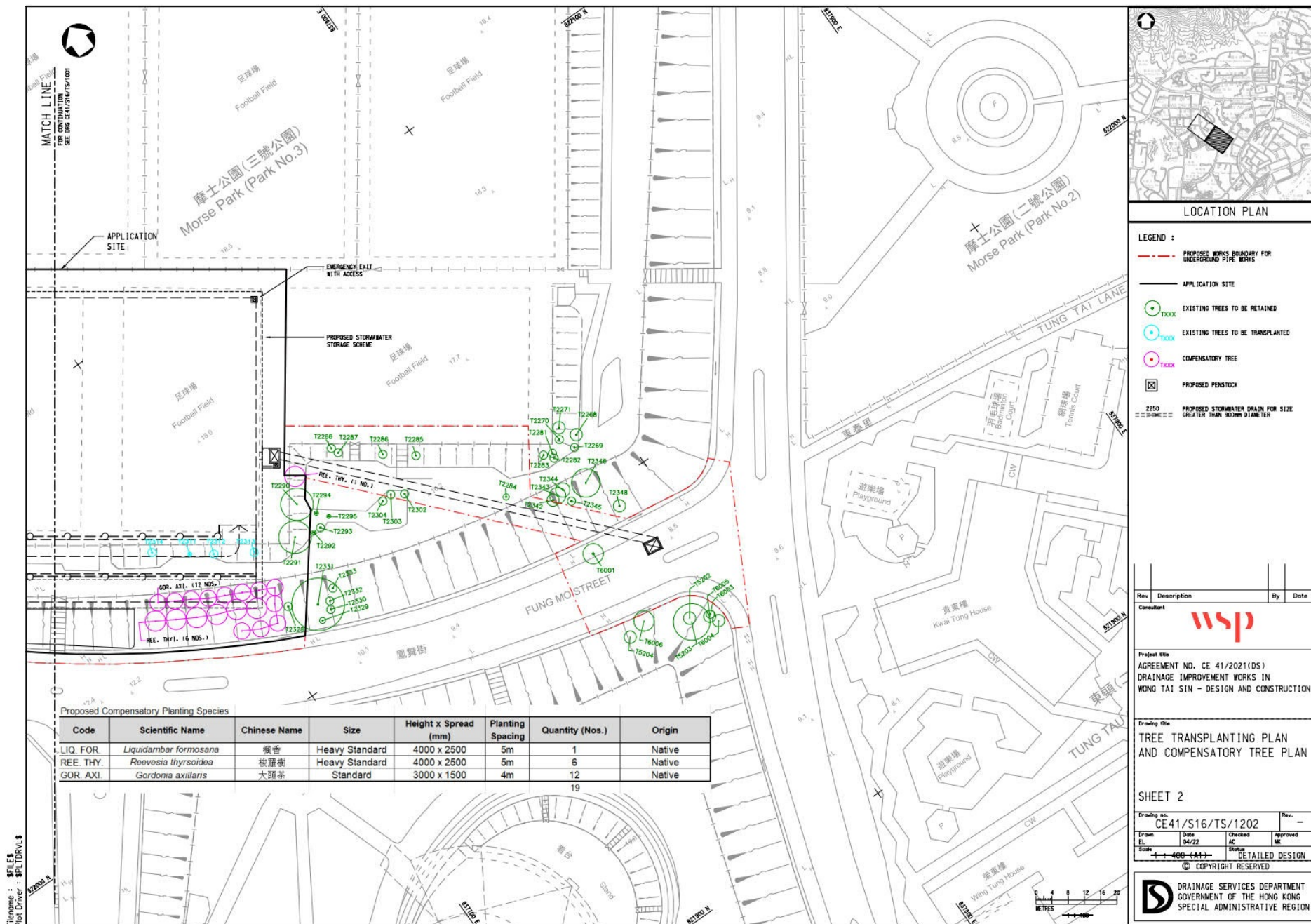


(資料來源：由申請人提交)
(SOURCE : SUBMITTED BY THE APPLICANT)

參考編號
REFERENCE No.
A/K8/53

繪圖
DRAWING
A - 9b





LOCATION PLAN

LEGEND :

- PROPOSED WORKS BOUNDARY FOR UNDERGROUND PIPE WORKS
- APPLICATION SITE
- TXXX EXISTING TREES TO BE RETAINED
- TXXX EXISTING TREES TO BE TRANSPLANTED
- TXXX COMPENSATORY TREE
- PROPOSED PENSTOCK
- 2250 PROPOSED STORMWATER DRAIN FOR SIZE GREATER THAN 100MM DIAMETER

Rev.	Description	By	Date
Consultant			
Project title			
AGREEMENT NO. CE 41/2021(DS) DRAINAGE IMPROVEMENT WORKS IN WONG TAI SIN - DESIGN AND CONSTRUCTION			
Drawing title			
TREE TRANSPLANTING PLAN AND COMPENSATORY TREE PLAN			
SHEET 2			
Drawing no.	CE41/S16/TS/1202	Rev.	---
Drawn	EL	Date	04/22
Scale	1:400	Checked	AC
		Status	MA
DETAILED DESIGN			

© COPYRIGHT RESERVED

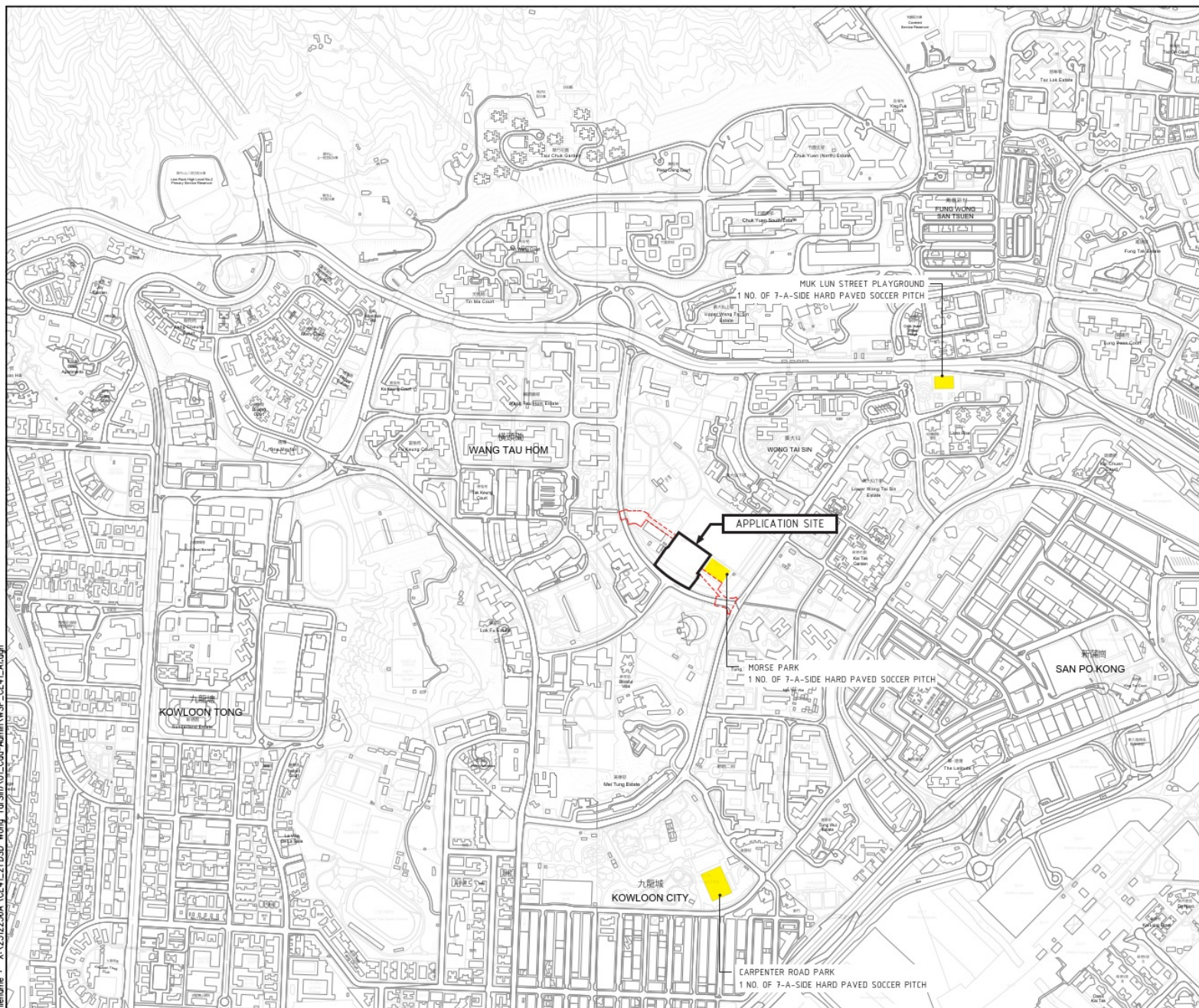
DRAINAGE SERVICES DEPARTMENT
GOVERNMENT OF THE HONG KONG
SPECIAL ADMINISTRATIVE REGION

參考編號
REFERENCE No.
A/K8/53

繪圖
DRAWING
A - 10b

(資料來源：由申請人提交)
(SOURCE : SUBMITTED BY THE APPLICANT)

Date : 17/11/2022
Reference : K/25/226A (CE41-21)DSD Wong Tai Sin/V01-Cod-Admin/WSP-CE41-A1.dgn



NOTES :

1. ALL GRIDS ARE HONG KONG METRIC GRID 1980.
2. ALL LEVELS ARE IN METRES ABOVE PRINCIPAL DATUM (MPO), OF HONG KONG UNLESS SHOWN OTHERWISE.
3. ALL DIMENSIONS ARE IN MILLIMETRES UNLESS OTHERWISE STATED.

LEGEND

- APPLICATION SITE
- PROPOSED WORKS BOUNDARY FOR UNDERGROUND PIPE WORKS

Rev	Description	By	Date
Consultant			
wsp			
Project title			
AGREEMENT NO. CE 41/2021(DS) DRAINAGE IMPROVEMENT WORKS IN WONG TAI SIN - DESIGN AND CONSTRUCTION			
Drawing title			
7-A-SIDE HARD PAVED SOCCER PITCHES (FREE OF CHARGE) IN WONG TAI SIN			
Drawing no.			
FIGURE 9			
Drawn	Date	Checked	Approved
Scale	Status		

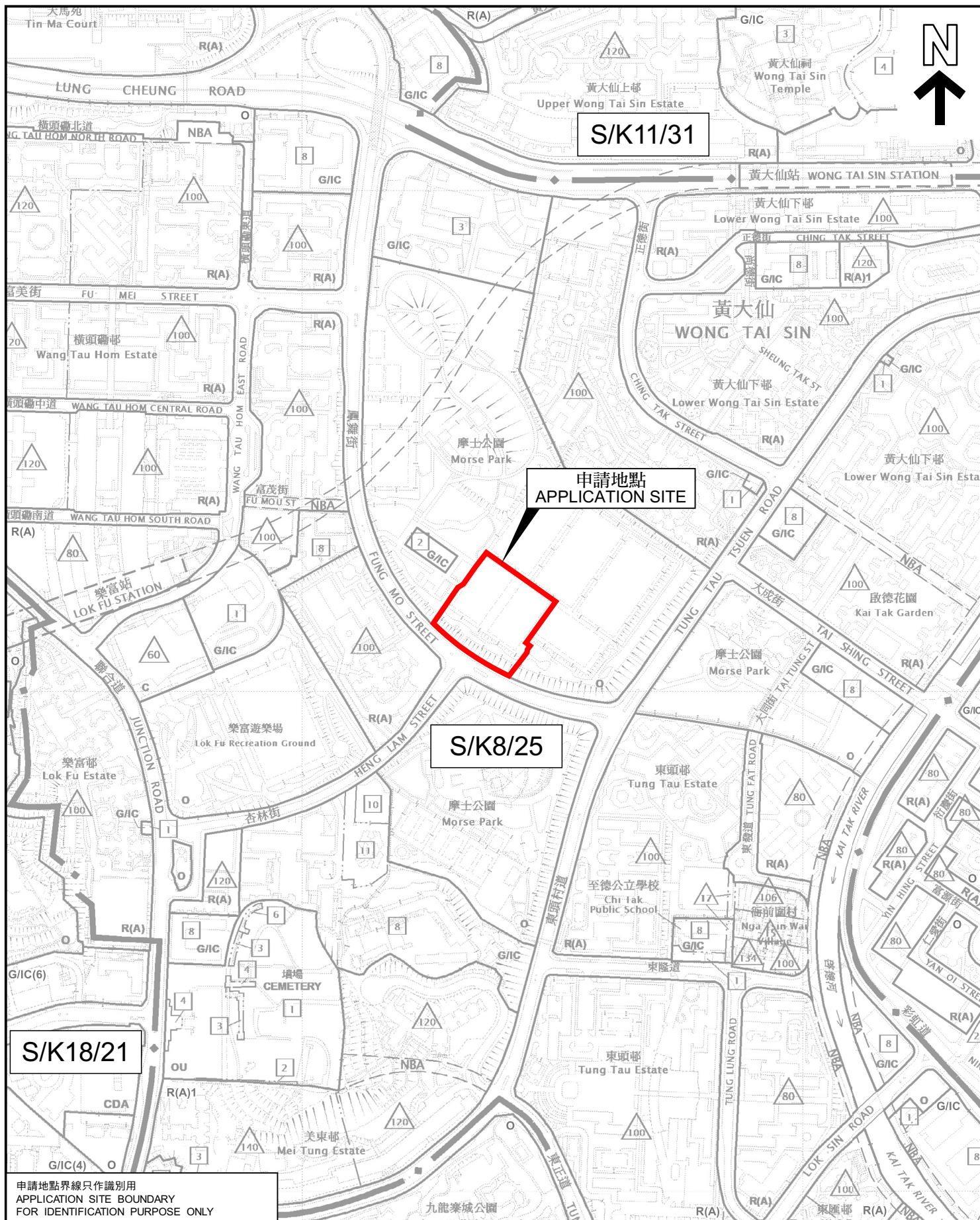
© COPYRIGHT RESERVED

D DRAINAGE SERVICES DEPARTMENT
GOVERNMENT OF THE HONG KONG
SPECIAL ADMINISTRATIVE REGION

參考編號
REFERENCE No.
A/K8/53

繪圖
DRAWING
A - 11

(資料來源：由申請人提交)
(SOURCE : SUBMITTED BY THE APPLICANT)



申請地點界線只作識別用
APPLICATION SITE BOUNDARY
FOR IDENTIFICATION PURPOSE ONLY

本摘要圖於2023年5月5日擬備，所根據的資料為
於2023年4月25日核准的分區計劃大綱圖編號S/K8/25、
於2023年4月25日核准的分區計劃大綱圖編號S/K11/31和
於2017年12月5日核准的分區計劃大綱圖編號S/K18/21
EXTRACT PLAN PREPARED ON 5.5.2023
BASED ON OUTLINE ZONING PLANS No.
S/K8/25 APPROVED ON 25.4.2023,
S/K11/31 APPROVED ON 25.4.2023 AND
S/K18/21 APPROVED ON 5.12.2017

位置圖 LOCATION PLAN

擬議公用事業設施裝置
(地下雨水蓄洪池連附屬地面構築物)
位於黃大仙摩士公園(三號公園)的政府土地
PROPOSED PUBLIC UTILITY INSTALLATION
(UNDERGROUND STORMWATER STORAGE TANK WITH
ANCILLARY ABOVEGROUND STRUCTURE)
GOVERNMENT LAND AT MORSE PARK (PARK NO. 3),
WONG TAI SIN
SCALE 1:5 000 比例尺

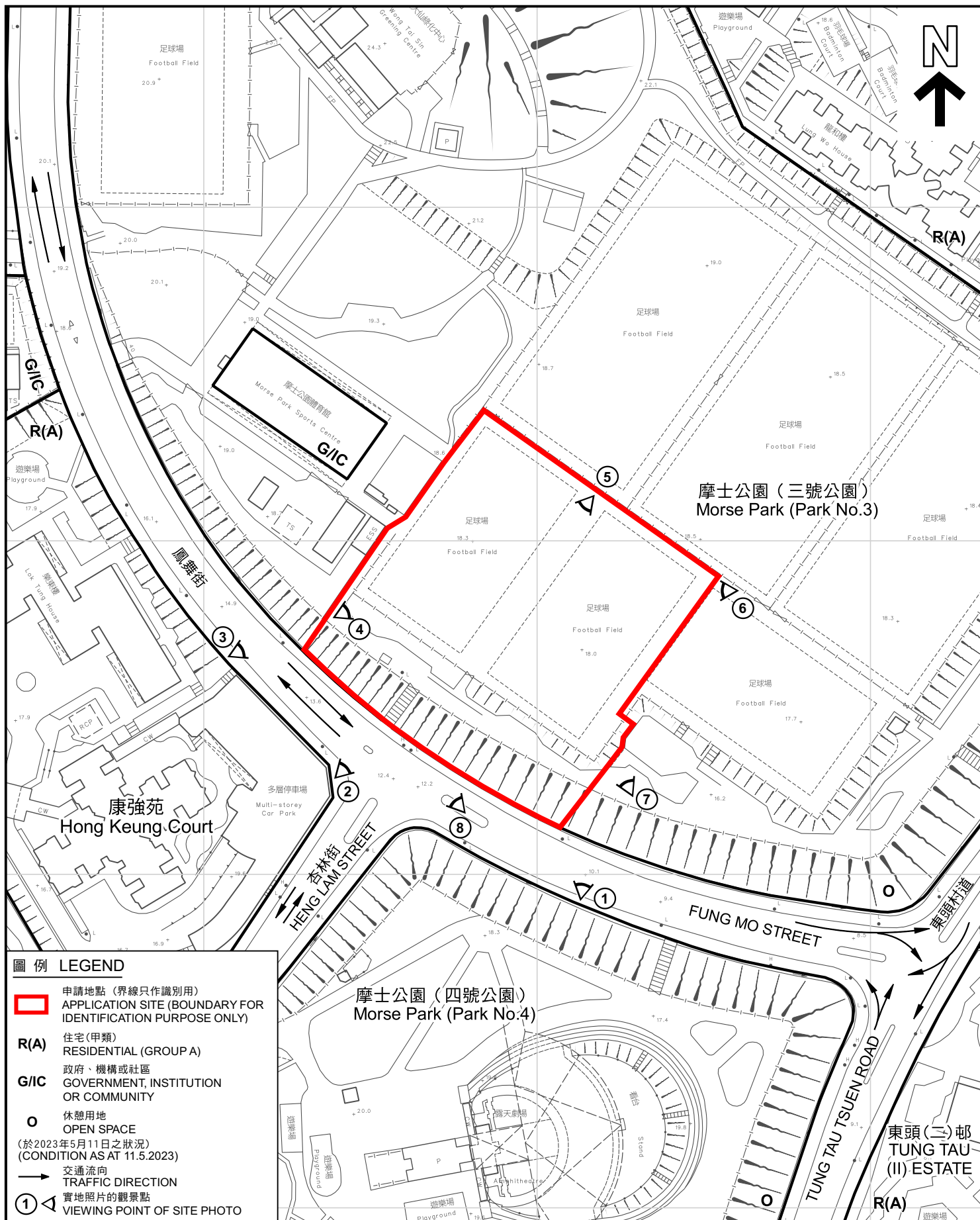
米 100 0 100 200 米
METRES

規劃署
PLANNING
DEPARTMENT



參考編號
REFERENCE No.
A/K8/53

圖 PLAN
A - 1



圖例 LEGEND

- 申請地點 (界線只作識別用)
APPLICATION SITE (BOUNDARY FOR IDENTIFICATION PURPOSE ONLY)
- R(A)** 住宅(甲類)
RESIDENTIAL (GROUP A)
- G/I/C** 政府、機構或社區
GOVERNMENT, INSTITUTION OR COMMUNITY
- 休憩用地
OPEN SPACE
(於2023年5月11日之狀況)
(CONDITION AS AT 11.5.2023)
- 交通流向
TRAFFIC DIRECTION
- 實地照片的觀景點
VIEWING POINT OF SITE PHOTO

本摘要圖於2023年5月11日擬備，
所根據的資料為測量圖編號11-NE-6A及6C
EXTRACT PLAN PREPARED ON 11.5.2023
BASED ON SURVEY SHEETS No.
11-NE-6A & 6C

平面圖 SITE PLAN

擬議公用事業設施裝置
(地下雨水蓄洪池連附屬地面構築物)
位於黃大仙摩士公園(三號公園)的政府土地
PROPOSED PUBLIC UTILITY INSTALLATION
(UNDERGROUND STORMWATER STORAGE TANK WITH
ANCILLARY ABOVEGROUND STRUCTURE)
GOVERNMENT LAND AT MORSE PARK (PARK NO. 3),
WONG TAI SIN
SCALE 1 : 1 500 比例尺

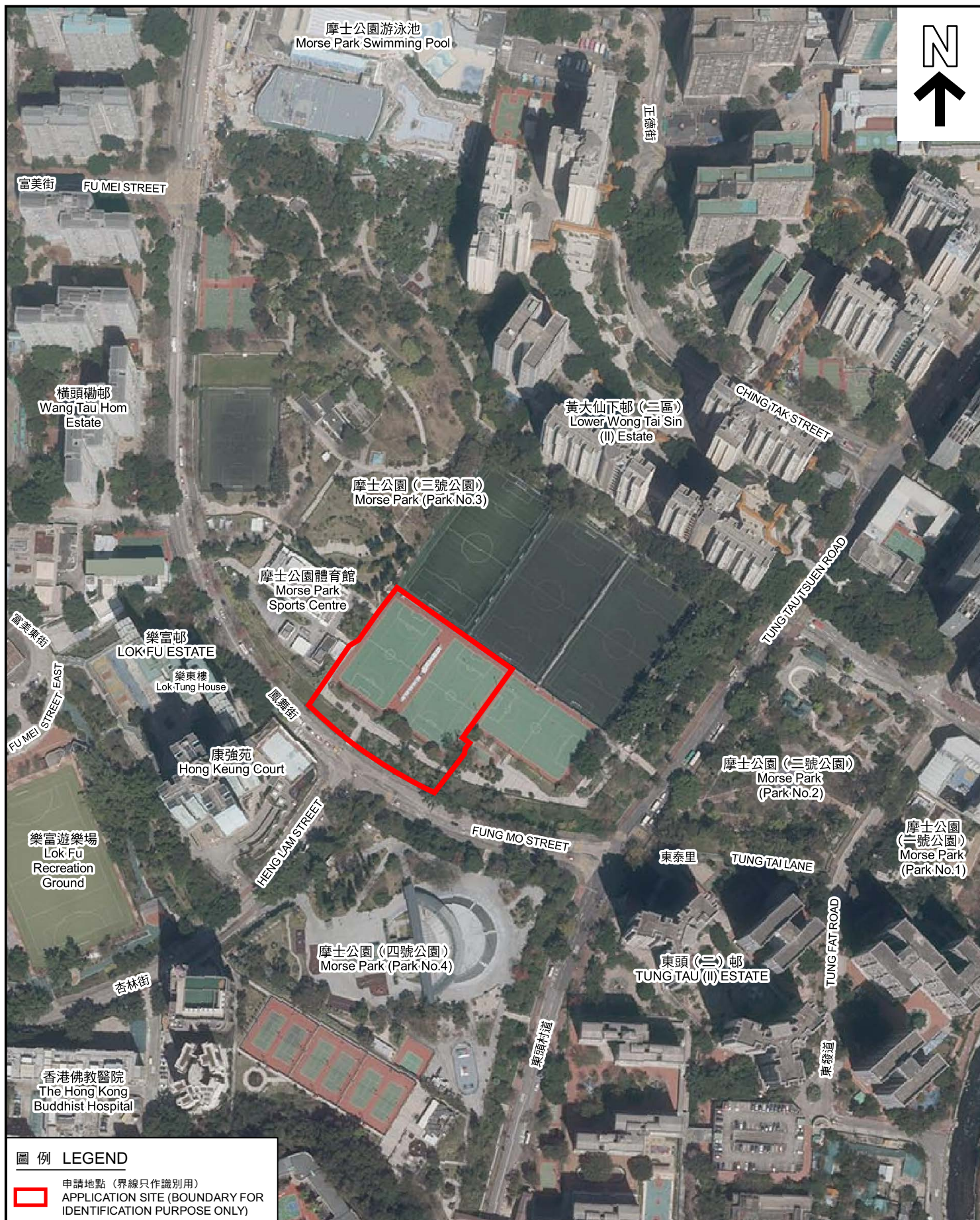
米 20 0 20 40 60 米
METRES

規劃署
PLANNING
DEPARTMENT



參考編號
REFERENCE No.
A/K8/53

圖 PLAN
A - 2



圖例 LEGEND

申請地點 (界線只作識別用)
APPLICATION SITE (BOUNDARY FOR IDENTIFICATION PURPOSE ONLY)

航攝照片 AERIAL PHOTO

擬議公用事業設施裝置
(地下雨水蓄洪池連附屬地面構築物)
位於黃大仙摩士公園(三號公園)的政府土地
PROPOSED PUBLIC UTILITY INSTALLATION
(UNDERGROUND STORMWATER STORAGE TANK WITH
ANCILLARY ABOVEGROUND STRUCTURE)
GOVERNMENT LAND AT MORSE PARK (PARK NO. 3),
WONG TAI SIN

規劃署
PLANNING
DEPARTMENT



參考編號
REFERENCE No.
A/K8/53

圖 PLAN
A - 3

本摘要圖於2023年5月5日擬備，
所根據的資料為地政總署於2022年3月9日
拍得的航攝照片編號E154437C
EXTRACT PLAN PREPARED ON 5.5.2023
BASED ON AERIAL PHOTO No. E154437C
TAKEN ON 9.3.2022 BY LANDS DEPARTMENT



界線只作識別用
BOUNDARY FOR
IDENTIFICATION PURPOSE ONLY

本圖於2023年5月5日擬備，所根據的
資料為攝於2023年3月28日的實地照片
PLAN PREPARED ON 5.5.2023
BASED ON SITE PHOTOS TAKEN ON
28.3.2023

實地照片 SITE PHOTOS

擬議公用事業設施裝置
(地下雨水蓄洪池連附屬地面構築物)
位於黃大仙摩士公園(三號公園)的政府土地
PROPOSED PUBLIC UTILITY INSTALLATION
(UNDERGROUND STORMWATER STORAGE TANK WITH
ANCILLARY ABOVEGROUND STRUCTURE)
GOVERNMENT LAND AT MORSE PARK (PARK NO. 3),
WONG TAI SIN

規劃署
PLANNING
DEPARTMENT



參考編號
REFERENCE No.
A/K8/53

圖 PLAN
A - 4

3



4



界線只作識別用
BOUNDARY FOR
IDENTIFICATION PURPOSE ONLY

本圖於2023年5月5日擬備，所根據的
資料為攝於2023年3月28日的實地照片
PLAN PREPARED ON 5.5.2023
BASED ON SITE PHOTOS TAKEN ON
28.3.2023

實地照片 SITE PHOTOS

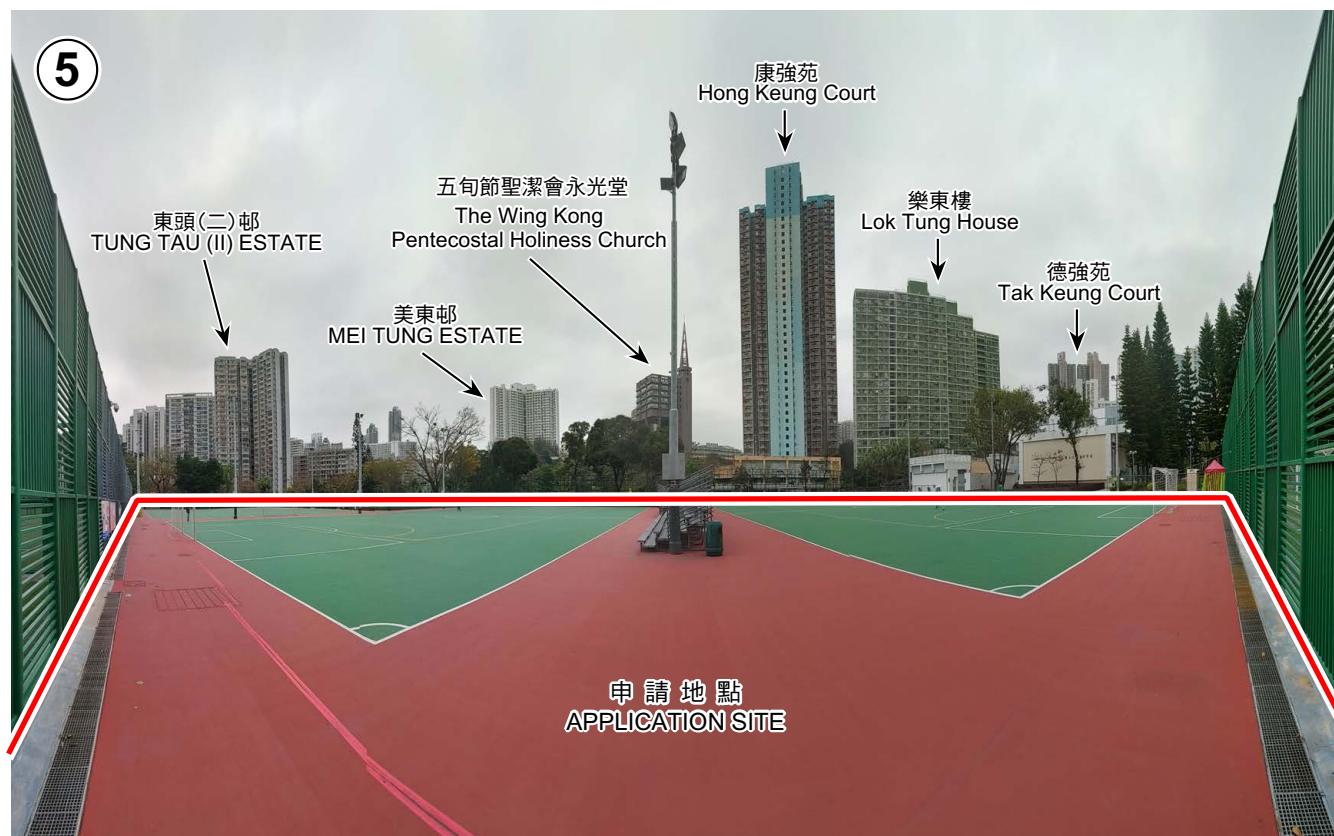
擬議公用事業設施裝置
(地下雨水蓄洪池連附屬地面構築物)
位於黃大仙摩士公園(三號公園)的政府土地
PROPOSED PUBLIC UTILITY INSTALLATION
(UNDERGROUND STORMWATER STORAGE TANK WITH
ANCILLARY ABOVEGROUND STRUCTURE)
GOVERNMENT LAND AT MORSE PARK (PARK NO. 3),
WONG TAI SIN

規劃署
PLANNING
DEPARTMENT



參考編號
REFERENCE No.
A/K8/53

圖 PLAN
A - 5



界線只作識別用
BOUNDARY FOR
IDENTIFICATION PURPOSE ONLY

本圖於2023年5月5日擬備，所根據的
資料為攝於2023年3月28日的實地照片
PLAN PREPARED ON 5.5.2023
BASED ON SITE PHOTOS TAKEN ON
28.3.2023

實地照片 SITE PHOTOS

擬議公用事業設施裝置
(地下雨水蓄洪池連附屬地面構築物)
位於黃大仙摩士公園(三號公園)的政府土地
PROPOSED PUBLIC UTILITY INSTALLATION
(UNDERGROUND STORMWATER STORAGE TANK WITH
ANCILLARY ABOVEGROUND STRUCTURE)
GOVERNMENT LAND AT MORSE PARK (PARK NO. 3),
WONG TAI SIN

規劃署
PLANNING
DEPARTMENT



參考編號
REFERENCE No.
A/K8/53

圖 PLAN
A - 6



界線只作識別用
BOUNDARY FOR
IDENTIFICATION PURPOSE ONLY

本圖於2023年5月11日擬備，所根據的
資料為攝於2023年3月28日及5月11日的
實地照片
PLAN PREPARED ON 11.5.2023
BASED ON SITE PHOTOS TAKEN ON
28.3.2023 & 11.5.2023

實地照片 SITE PHOTOS

擬議公用事業設施裝置
(地下雨水蓄洪池連附屬地面構築物)
位於黃大仙摩士公園(三號公園)的政府土地
PROPOSED PUBLIC UTILITY INSTALLATION
(UNDERGROUND STORMWATER STORAGE TANK WITH
ANCILLARY ABOVEGROUND STRUCTURE)
GOVERNMENT LAND AT MORSE PARK (PARK NO. 3),
WONG TAI SIN

規劃署
PLANNING
DEPARTMENT



參考編號
REFERENCE No.
A/K8/53

圖 PLAN
A - 7