

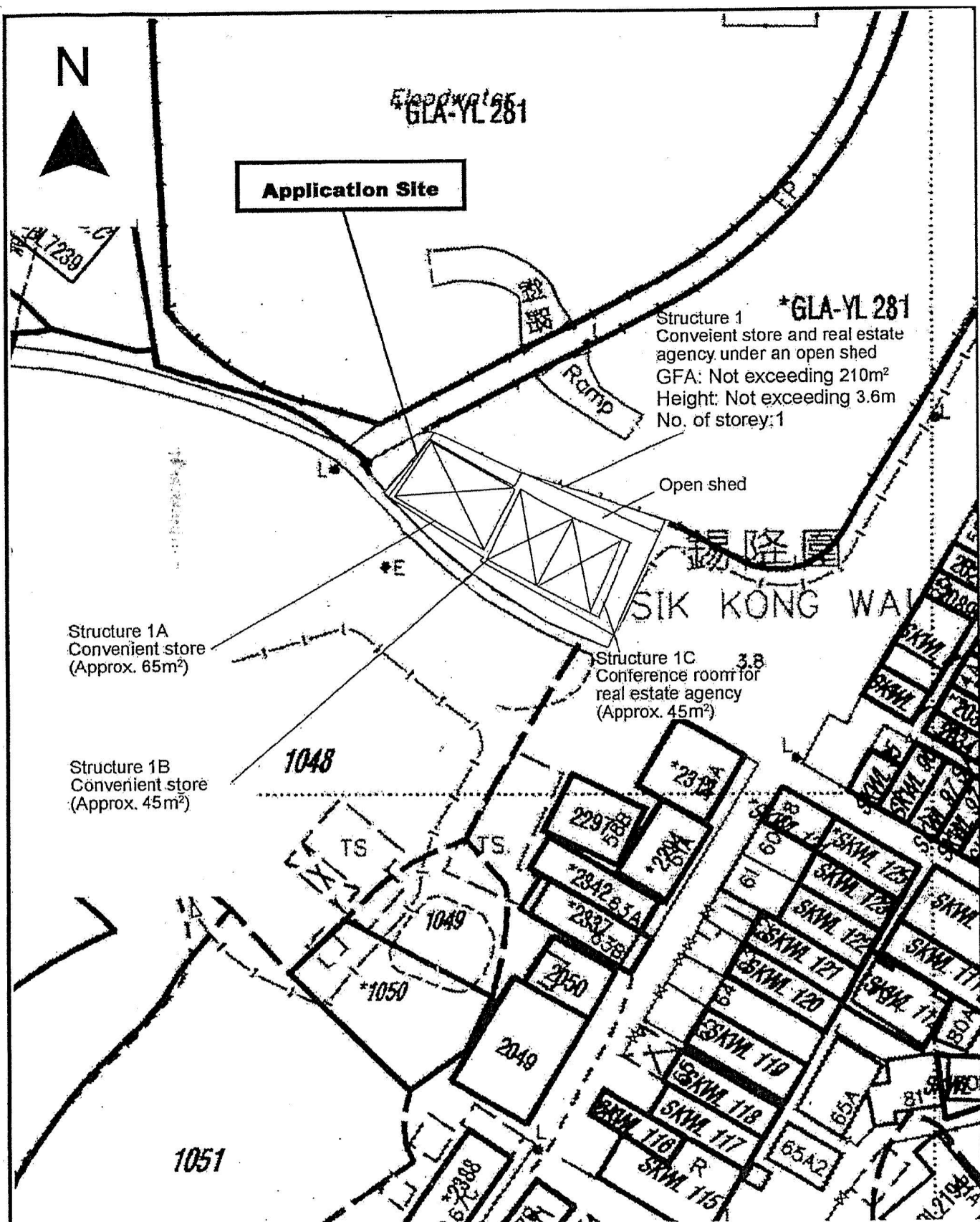


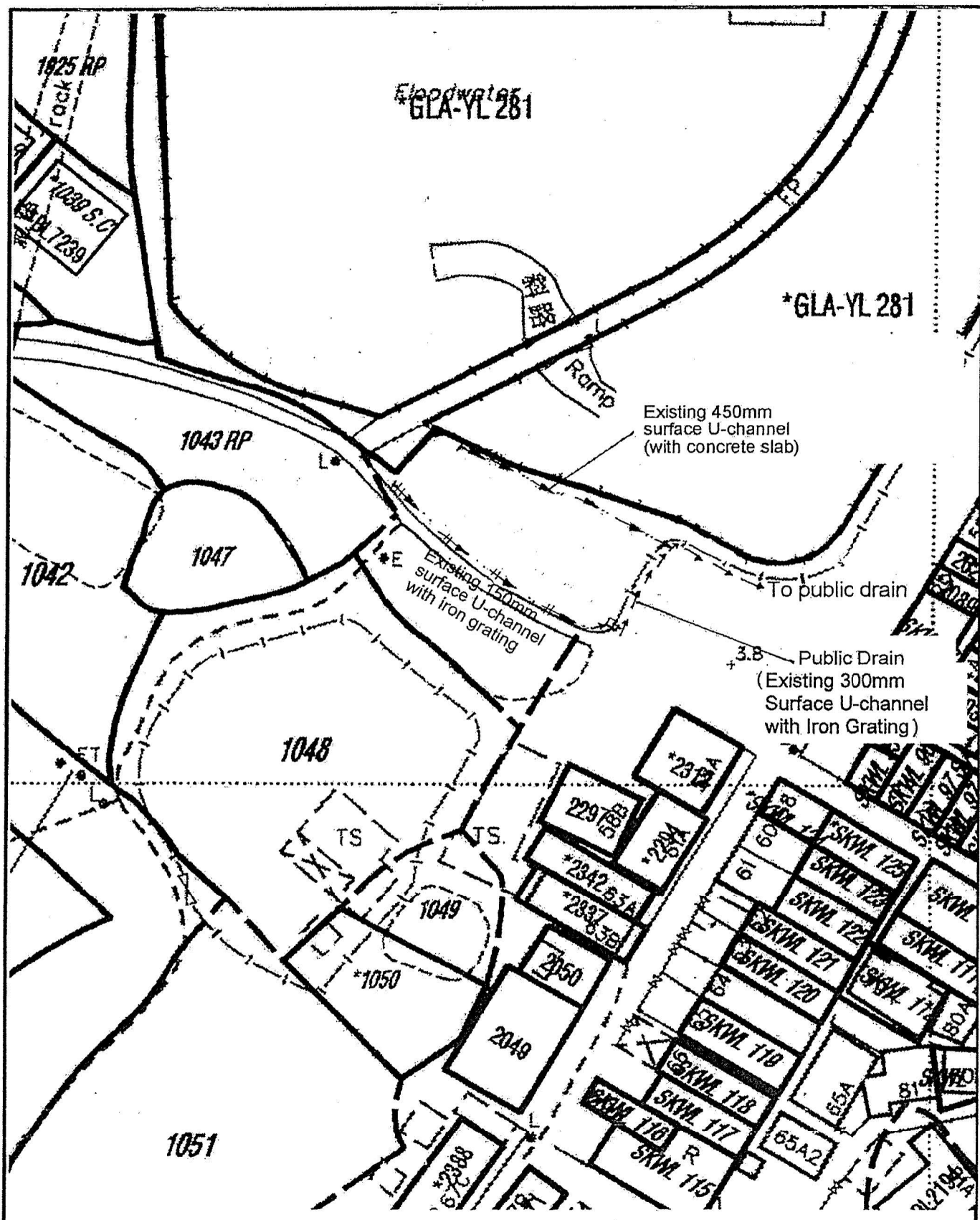
<p>Project 項目名稱:</p> <p>Proposed Temporary Shop and Services (Convenient Store and Real Estate Agency) for a Period of 3 Years at Lot 1046 RP (Part) in D.D.125 & Adjoining Government Land, Sik Kong Wai, Ha Tsuen, Yuen Long, N.T.</p>	<p>Drawing Title 圖目:</p> <p>Vehicular Access Plan</p> <p>Drawing No. 圖號:</p> <p>Figure 6</p>	<p>Remarks 備註:</p> <p>→ Vehicular Access Leading from San Sik Road</p> <p>Scale 比例:</p>
--	--	---

(摘錄自申請人於 16.2.2021 呈交的進一步資料)
(Extract from Applicant's Further Information Submitted on 16.2.2021)

參考編號
REFERENCE No.
A/HSK/292

繪圖 DRAWING
A-1





Project 項目名稱:

Proposed Temporary Shop and Services (Convenient Store and Real Estate Agency) for a Period of 3 Years at Lot 1046 RP (Part) in D.D.125 & Adjoining Government Land, Sik Kong Wai, Ha Tsuen, Yuen Long, N.T.

Drawing Title 圖目:

As-built Drainage Plan

Drawing No. 圖號:

Figure 4

Remarks 備註:

- ➡ Existing 150mm Surface U-channel with Iron Grating
- Catchpit

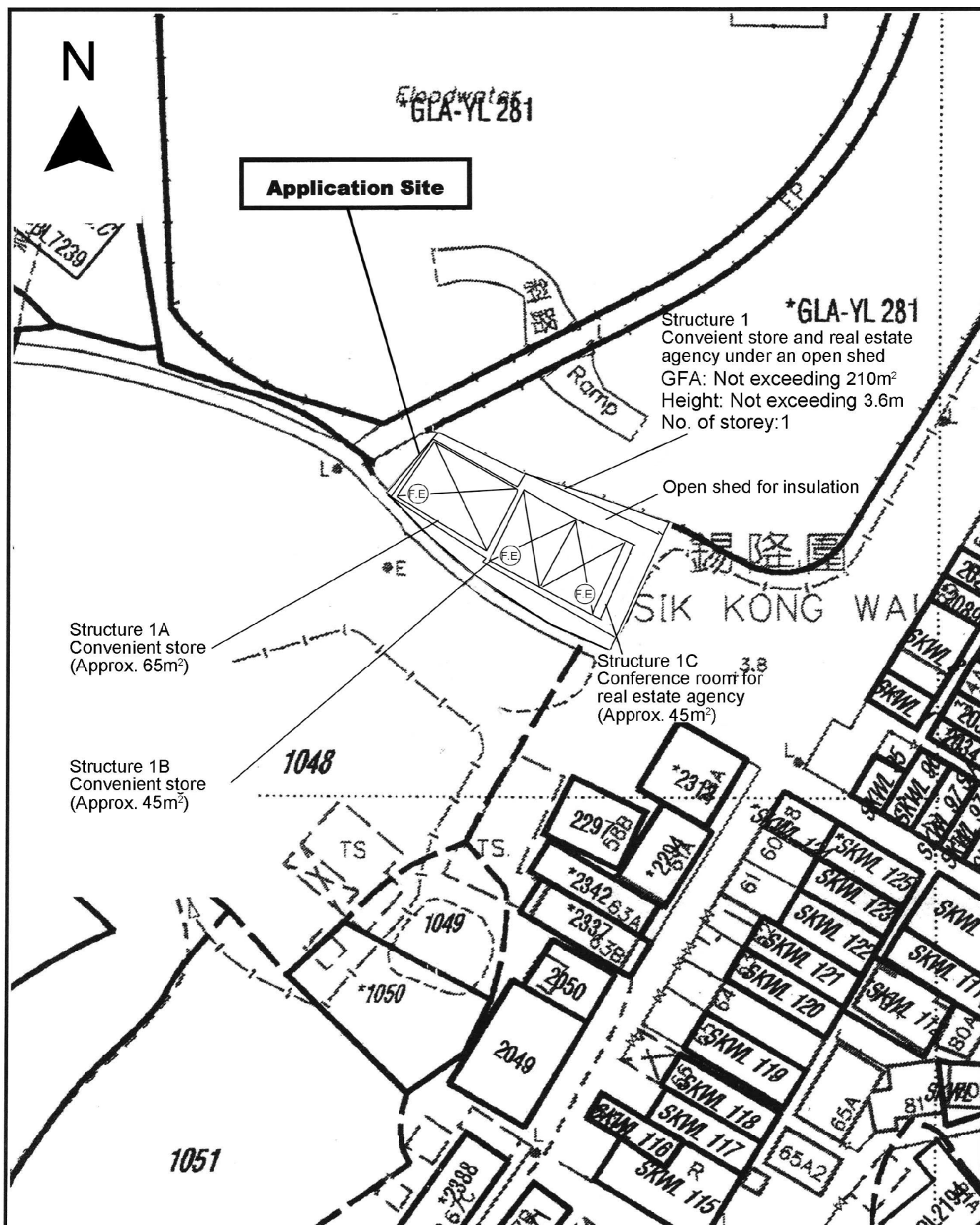
Scale 比例:

1:500

(摘錄自申請人於 21. 1. 2021 呈交的申請書)
(Extract from Applicant's Submission of 21.1.2021)

參考編號
REFERENCE No.
A/HSK/292

繪圖 DRAWING
A-3

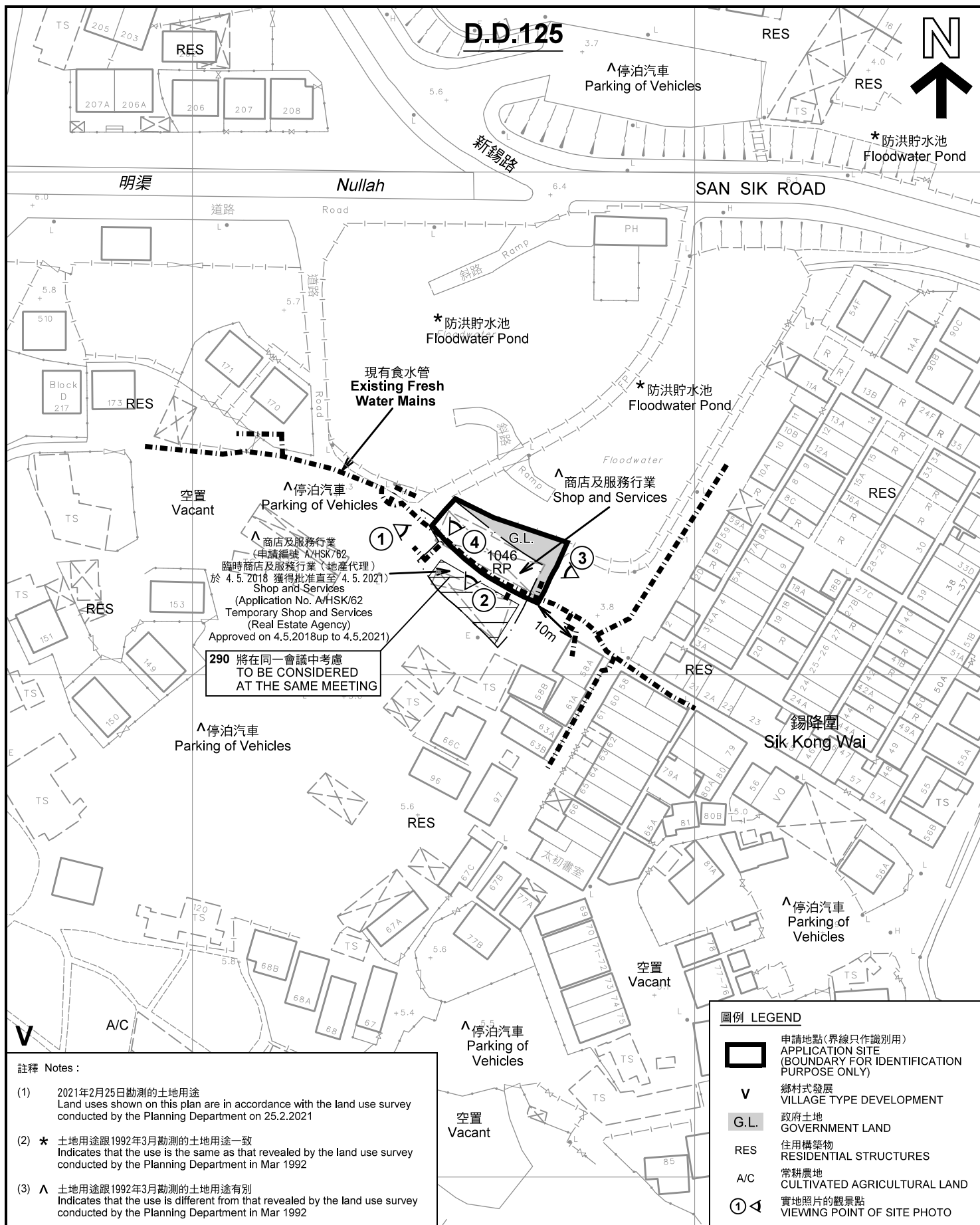


<p>Project 項目名稱:</p> <p>Proposed Temporary Shop and Services (Convenient Store and Real Estate Agency) for a Period of 3 Years at Lot 1046 RP (Part) in D.D.125 & Adjoining Government Land, Sik Kong Wai, Ha Tsuen, Yuen Long, N.T.</p>	<p>Drawing Title 圖目:</p> <p>Fire Service Installations Plan</p> <p>Drawing No. 圖號:</p> <p>Figure 1</p>	<p>Remarks 備註:</p> <p>⊕ 9 litre water type fire extinguisher</p> <p>Scale 比例:</p> <p>1:500</p>
--	--	--

(摘錄自申請人於 3.3.2021 呈交的進一步資料)
(Extract from Applicant's Further Information Submitted on 3.3.2021)

參考編號
REFERENCE No.
A/HSK/292

繪圖 DRAWING
A-4



平面圖 SITE PLAN

臨時商店及服務行業(便利店及地產代理)(為期3年)
元朗厦村丈量約份第125約地段第1046號餘段(部分)和毗連政府土地
TEMPORARY SHOP AND SERVICES
(CONVENIENT STORE AND REAL ESTATE AGENCY)
FOR A PERIOD OF 3 YEARS
LOT 1046 RP (PART) IN D.D. 125 AND
ADJOINING GOVERNMENT LAND, HA TSUEN, YUEN LONG

SCALE 1 : 1 000 比例尺

米 20 0 20 40 米
METRES

本摘要圖於2021年3月4日擬備，所根據的資料為測量圖編號 6-NW-7A 及 6-NW-7B
EXTRACT PLAN PREPARED ON 4.3.2021
BASED ON SURVEY SHEETS No. 6-NW-7A & 6-NW-7B

規劃署
PLANNING
DEPARTMENT



參考編號
REFERENCE No.
A/HSK/292

圖 PLAN
A-2



圖例 LEGEND



申請地點(界線只作識別用)
APPLICATION SITE
(BOUNDARY FOR IDENTIFICATION
PURPOSE ONLY)

本摘要圖於2021年2月3日擬備，所根據
的資料為地政總署於2019年10月18日拍得
的航攝照片編號 E072955C
EXTRACT PLAN PREPARED ON 3.2.2021
BASED ON AERIAL PHOTO No.
E072955C TAKEN ON 18.10.2019
BY LANDS DEPARTMENT

航攝照片 AERIAL PHOTO


臨時商店及服務行業(便利店及地產代理)(為期3年)
元朗厦村丈量約份第125約地段第1046號餘段(部分)和毗連政府土地
TEMPORARY SHOP AND SERVICES
(CONVENIENT STORE AND REAL ESTATE AGENCY)
FOR A PERIOD OF 3 YEARS
LOT 1046 RP (PART) IN D.D. 125 AND
ADJOINING GOVERNMENT LAND, HA TSUEN, YUEN LONG

規劃署
PLANNING
DEPARTMENT



參考編號
REFERENCE No.
A/HSK/292

圖 PLAN
A-3



本圖於2021年3月3日擬備，所根據的資料為攝於2021年2月25日的實地照片
PLAN PREPARED ON 3.3.2021
BASED ON SITE PHOTOS
TAKEN ON 25.2.2021

實地照片 SITE PHOTOS

臨時商店及服務行業(便利店及地產代理)(為期3年)
元朗厦村丈量約份第125約地段第1046號餘段(部分)和毗連政府土地
TEMPORARY SHOP AND SERVICES
(CONVENIENT STORE AND REAL ESTATE AGENCY)
FOR A PERIOD OF 3 YEARS
LOT 1046 RP (PART) IN D.D. 125 AND
ADJOINING GOVERNMENT LAND, HA TSUEN, YUEN LONG

規劃署
PLANNING
DEPARTMENT



參考編號
REFERENCE No.
A/HSK/292

圖 PLAN
A-4