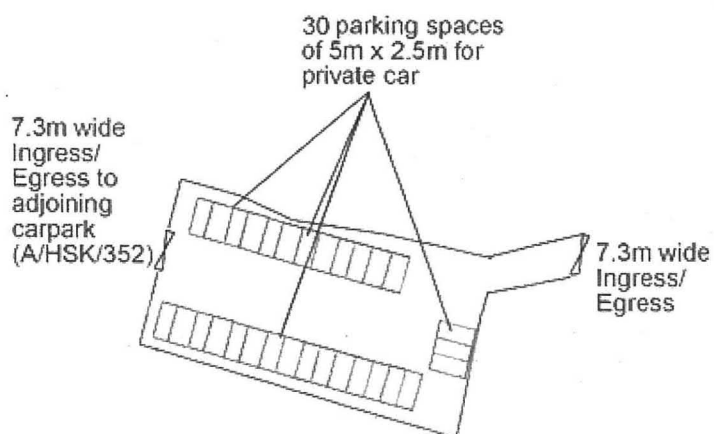


N



Project 項目名稱:

Proposed Temporary Public Vehicle Park for Private Car for a Period of 3 Years at Lots 136 RP (Part) & 137 RP (Part) in D.D. 127 & Adjoining Government Land, Hung Uk Tsuen, Yuen Long, N.T.

Drawing Title 圖名:

Proposed Layout Plan

Remarks 備註:

Drawing No. 圖號:

Figure 3

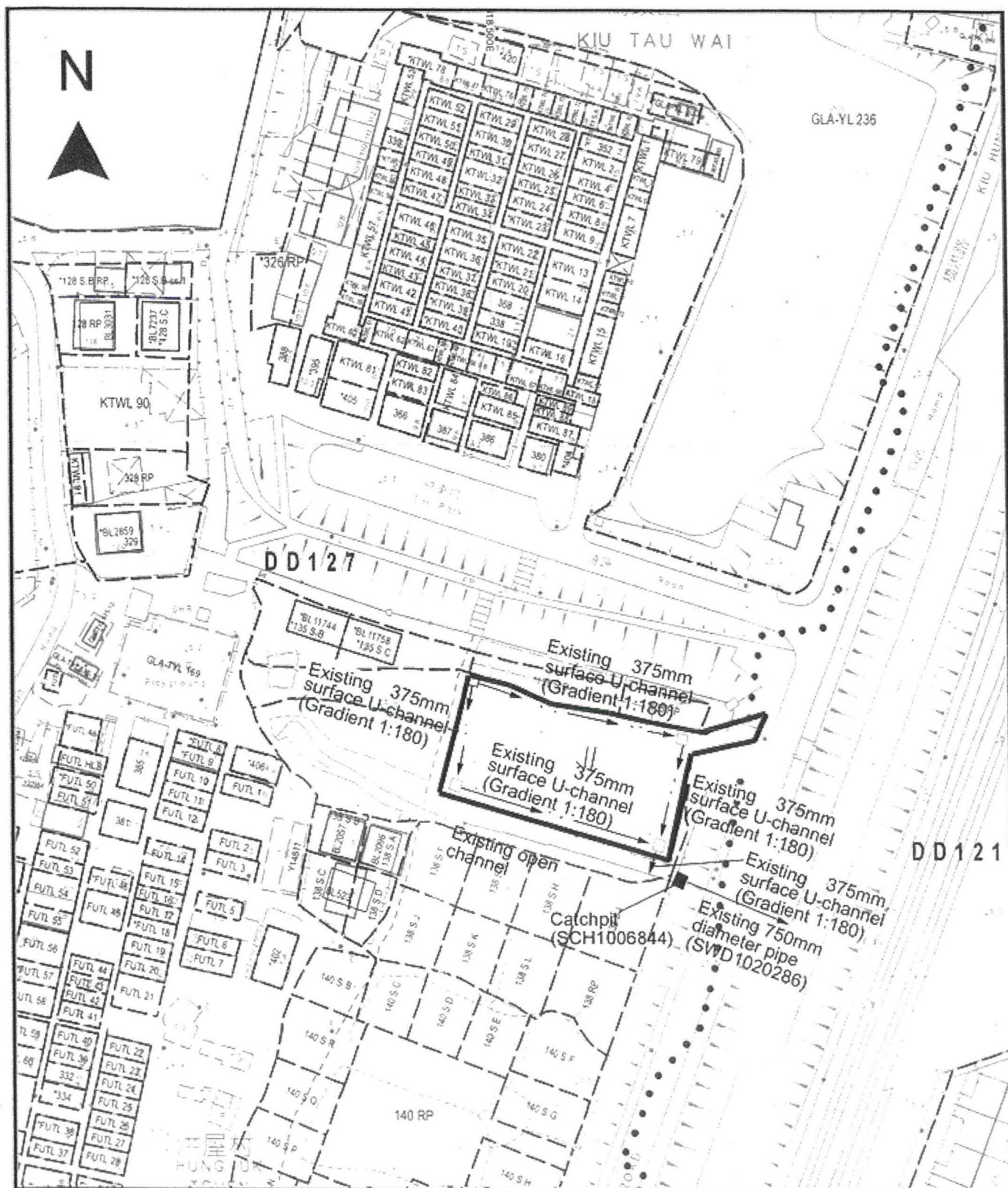
Scale 比例:

1:1000

(摘錄自申請人於 19. 8. 2022 呈交的申請書)
(Extract from Applicant's
Submission of 19.8.2022)

參考編號
REFERENCE No.
A/HSK/404

繪圖 DRAWING
A-1



Project 項目名稱

Proposed Temporary Public Vehicle Park for Private Car for a Period of 3 Years at Lots 136 RP (Part) & 137 RP (Part) in D.D. 127 & Adjoining Government Land, Hung Uk Tsuen, Yuen Long, N.T.

Drawing Title 圖名

As-built Drainage Plan

Drawing No. 圖號

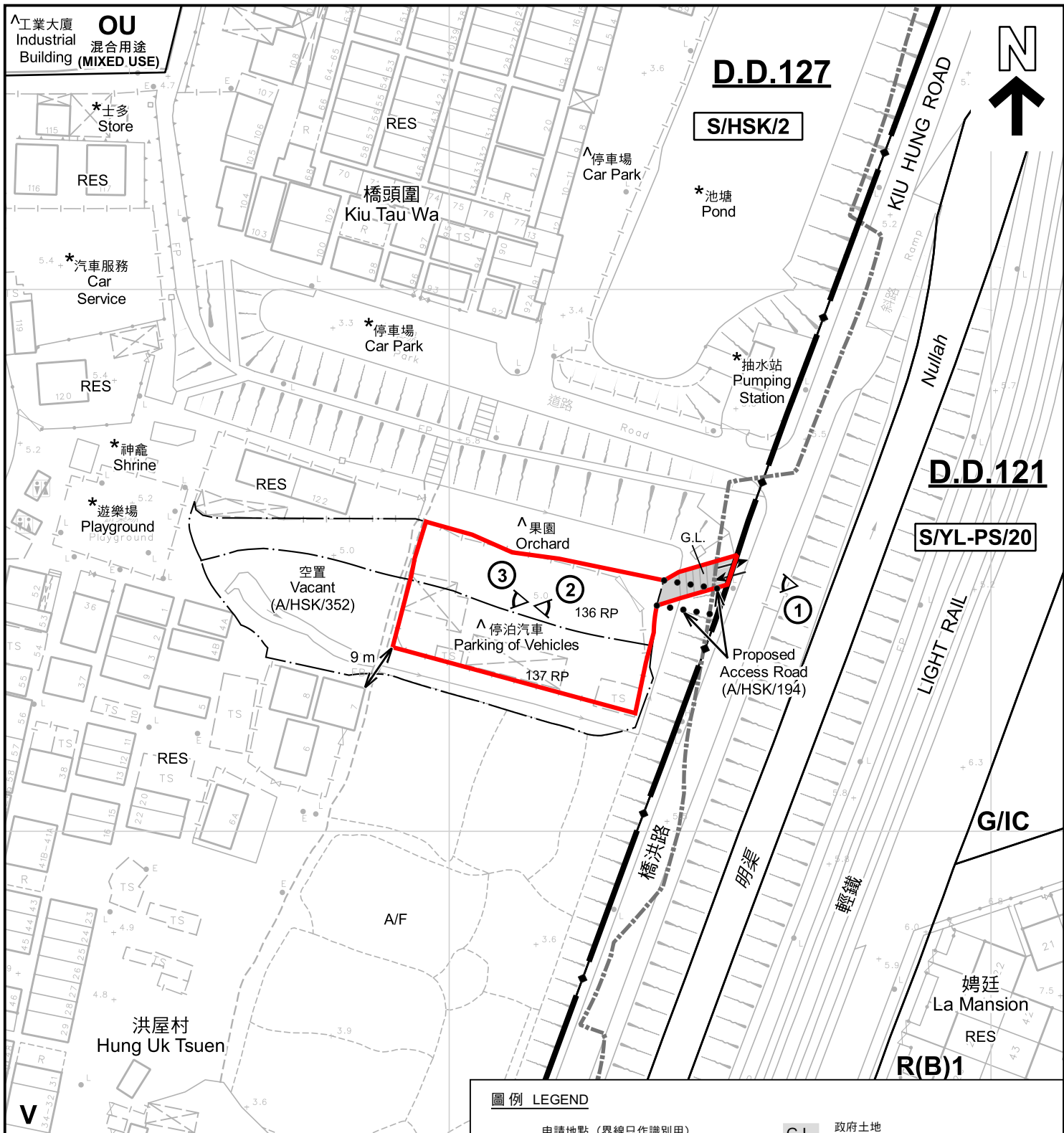
Figure 4

Remarks 備註:

- ☐ Existing catchpit
- ← Flow of surface runoff
- +5.1 Level (in mPD)

Scale 比例尺

1:1000



註釋 Notes:

- (1) 2022年8月30日勘測的土地用途
Land uses shown on this plan are in accordance with the land use survey conducted by the Planning Department on 30.8.2022
- (2) * 土地用途跟1993年6月勘測的土地用途一致
Indicates that the use is the same as that revealed by the land use survey conducted by the Planning Department in Jun 1993
- (3) ^ 土地用途跟1993年6月勘測的土地用途有別
Indicates that the use is different from that revealed by the land use survey conducted by the Planning Department in Jun 1993

圖例 LEGEND

- 申請地點 (界線只作識別用)
APPLICATION SITE (BOUNDARY FOR IDENTIFICATION PURPOSE ONLY)
- R(B)** 住宅 (乙類)
RESIDENTIAL (GROUP B)
- V** 鄉村式發展
VILLAGE TYPE DEVELOPMENT
- G/I/C** 政府、機構或社區
GOVERNMENT, INSTITUTION OR COMMUNITY
- OU** 其他指定用途
OTHER SPECIFIED USES
- G.L.** 政府土地
GOVERNMENT LAND
- RES** 住宅 (乙類)
RESIDENTIAL STRUCTURES
- A/F** 休耕農地
FALLOW AGRICULTURAL LAND
- 實地照片的觀景點
VIEWING POINT OF SITE PHOTO
- 丈量約份界線
D.D. BOUNDARY
- 入口/出口
INGRESS / EGRESS

本摘要圖於2023年1月26日擬備，所根據的資料為測量圖編號 6-NW-8C 及 6-NW-13A
EXTRACT PLAN PREPARED ON 26.1.2023
BASED ON SURVEY SHEETS No. 6-NW-8C & 6-NW-13A

平面圖 SITE PLAN
臨時公眾停車場(私家車)(為期3年)
元朗屏山丈量約份第127約
地段第136號餘段(部分)及第137號餘段(部分)和毗連政府土地
TEMPORARY PUBLIC VEHICLE PARK (PRIVATE CARS)
FOR A PERIOD OF 3 YEARS
LOTS 136 RP (PART) AND 137 RP (PART) IN D.D.127 AND
ADJOINING GOVERNMENT LAND, PING SHAN, YUEN LONG

SCALE 1 : 1 000 比例尺


米 20 0 20 40 米
METRES

規劃署
PLANNING
DEPARTMENT



參考編號
REFERENCE No.
A/HSK/404

圖 PLAN
A-2



圖例 LEGEND



申請地點(界線只作識別用)
APPLICATION SITE
(BOUNDARY FOR IDENTIFICATION
PURPOSE ONLY)

航攝照片 AERIAL PHOTO

本摘要圖於2023年1月26日擬備，所根據的資料為地政總署於2021年1月19日拍得的航攝照片編號 E130362C
EXTRACT PLAN PREPARED ON 26.1.2023
BASED ON AERIAL PHOTO No.
E130362C TAKEN ON 19.1.2021 BY
LANDS DEPARTMENT

臨時公眾停車場(私家車)(為期3年)
元朗屏山丈量約份第127約
地段第136號餘段(部分)及第137號餘段(部分)和毗連政府土地
TEMPORARY PUBLIC VEHICLE PARK (PRIVATE CARS)
FOR A PERIOD OF 3 YEARS
LOTS 136 RP (PART) AND 137 RP (PART) IN D.D.127 AND
ADJOINING GOVERNMENT LAND, PING SHAN, YUEN LONG

規劃署
PLANNING
DEPARTMENT



參考編號
REFERENCE No.
A/HSK/404

圖 PLAN
A-3

申請地點
APPLICATION SITE



實地照片 SITE PHOTOS

臨時公眾停車場(私家車) (為期3年)
元朗屏山丈量約份第127約
地段第136號餘段(部分)及第137號餘段(部分)和毗連政府土地
TEMPORARY PUBLIC VEHICLE PARK (PRIVATE CARS)
FOR A PERIOD OF 3 YEARS
LOTS 136 RP (PART) AND 137 RP (PART) IN D.D.127 AND
ADJOINING GOVERNMENT LAND, PING SHAN, YUEN LONG

規劃署
PLANNING
DEPARTMENT



參考編號
REFERENCE No.
A/HSK/404

圖 PLAN
A-4

本圖於2023年1月26日擬備，所根據的
資料為攝於2022年12月23日的實地照片
PLAN PREPARED ON 26.1.2023
BASED ON SITE PHOTOS
TAKEN ON 23.12.2022