

Figure 2:
Extract from OZP No. S/HSK/2


Scale:

~~1:7500~~

Proposed Development:

Proposed Temporary Public Vehicle Park (Private Car) for a Period of 3 Years at Lot 1159 (Part) in D.D. 125, Ha Tsuen, Yuen Long, N.T.

Remarks:



Vehicular Access Leading from San Sik Road

(摘錄自申請人於 20.4.2023 呈交的申請書)
(Extract from Applicant's
Submission of 20.4.2023)

參考編號
REFERENCE No.
A/HSK/449

繪圖 DRAWING
A-1

Proposed Temporary
Public Vehicle Park
(Private Car) for a
Period of 3 Years at Lot
1159 (Part) in D.D. 125,
Ha Tsuen, Yuen Long,
N.T.



繪圖 DRAWING
A-2

Figure 4:
As-built Drainage Plan
(Approved under
previous planning
permission No.
A/HSK/226)

Scale:

~~1:1000~~

Proposed Development:

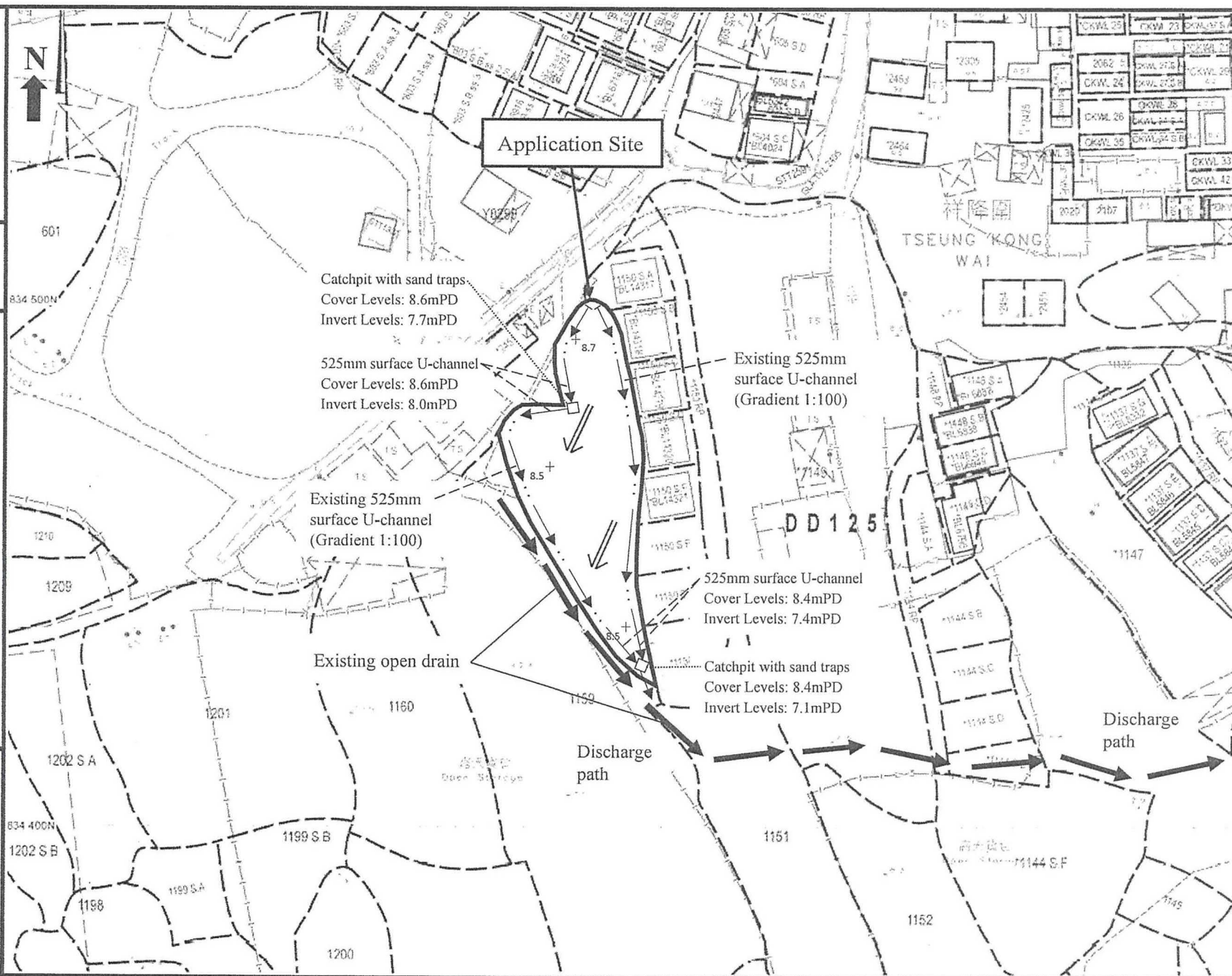
Proposed Temporary
Public Vehicle Park
(Private Car) for a
Period of 3 Years at Lot
1159 (Part) in D.D. 125,
Ha Tsuen, Yuen Long,
N.T.

Remarks:

+_{8.7} Spot Level (mPD)

← Flow of surface
runoff

□ Catchpit with sand
traps



(摘錄自申請人於 20.4.2023 呈交的申請書)
(Extract from Applicant's
Submission of 20.4.2023)

參考編號
REFERENCE No.
A/HSK/449

繪圖 DRAWING
A-3

Figure 5:
Existing Fire Service
Installations Plan
(Approved under
previous planning
permission No.
A/HSK/226)

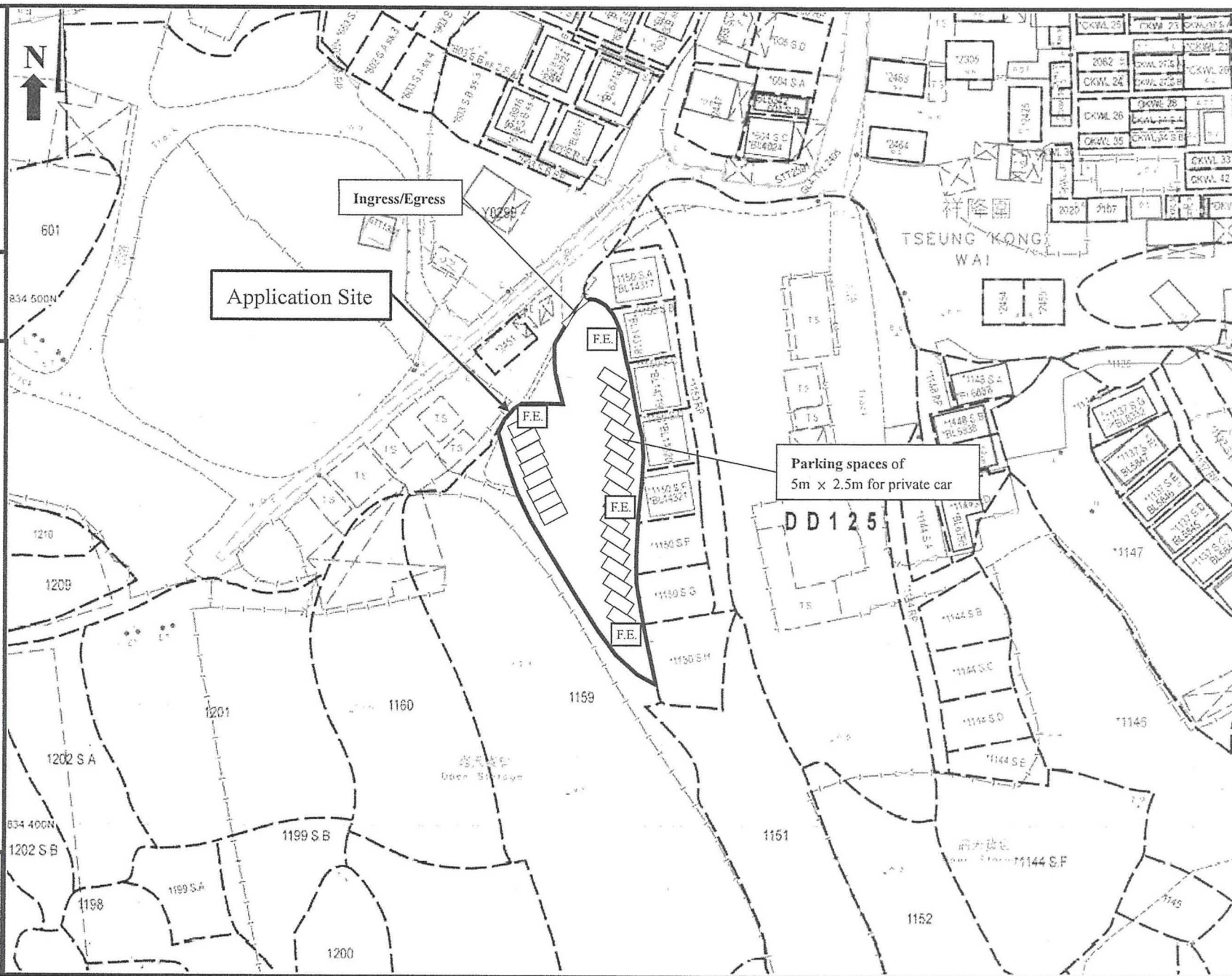
Scale:

~~1:1000~~

Proposed Development:
Proposed Temporary
Public Vehicle Park
(Private Car) for a
Period of 3 Years at Lot
1159 (Part) in D.D. 125,
Ha Tsuen, Yuen Long,
N.T.

Remarks:

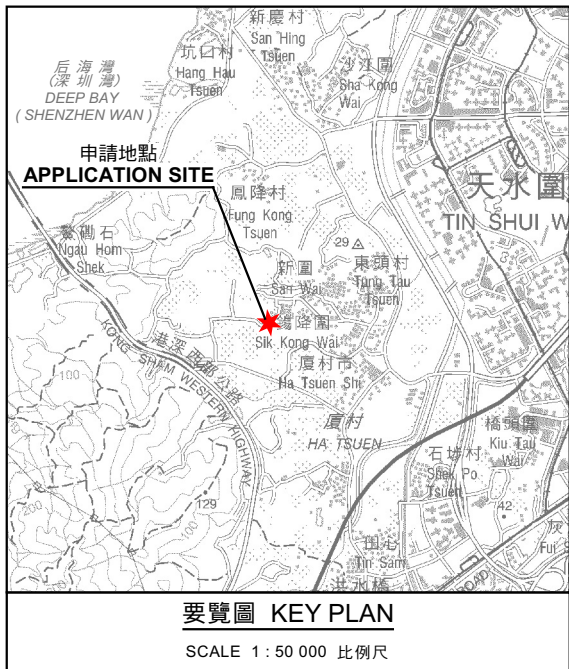
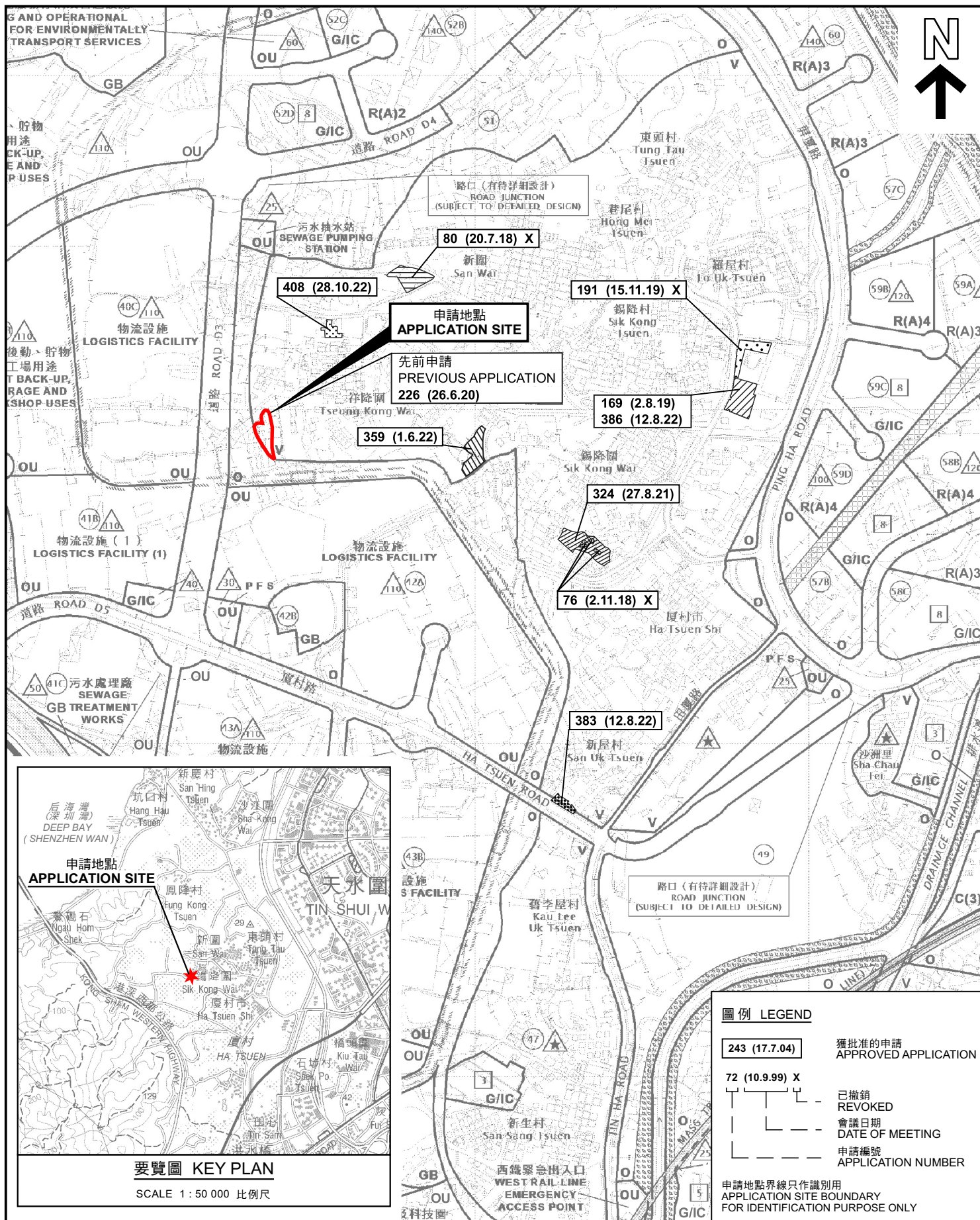
F.E. 4kg dry powder
fire extinguisher



(摘錄自申請人於 20.4.2023 呈交的申請書)
(Extract from Applicant's
Submission of 20.4.2023)

參考編號
REFERENCE No.
A/HSK/449

繪圖 DRAWING
A-4



位置圖 LOCATION PLAN

臨時公眾停車場(私家車)的規劃許可續期(為期3年)
元朗厦村丈量約份第125約地段第1159號(部分)
RENEWAL OF PLANNING APPROVAL FOR
TEMPORARY PUBLIC VEHICLE PARK (PRIVATE CAR)
FOR A PERIOD OF 3 YEARS
LOT 1159 (PART) IN D.D.125, HA TSUEN, YUEN LONG

SCALE 1 : 7 500 比例尺

米 100 0 100 200 300 米
METRES

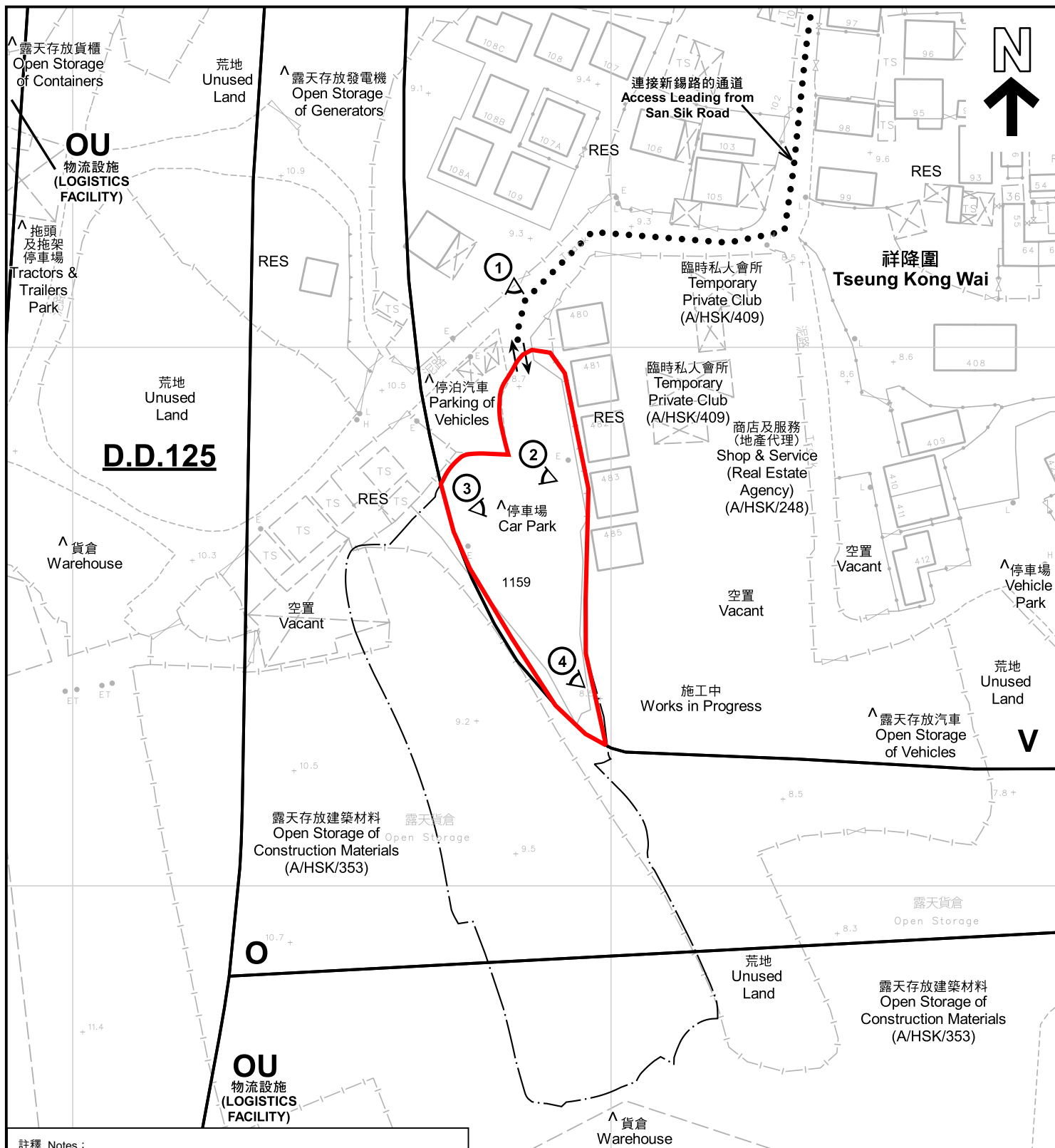
規劃署
PLANNING
DEPARTMENT



參考編號
REFERENCE No.
A/HSK/449

圖 PLAN
A-1

本摘要圖於2023年5月23日擬備，
所根據的資料為於2018年10月16日
核准的分區計劃大綱圖編號 S/HSK/2
EXTRACT PLAN PREPARED ON 23.5.2023
BASED ON OUTLINE ZONING PLAN No.
S/HSK/2 APPROVED ON 16.10.2018



註釋 Notes:

- (1) 2023年4月28日勘測的土地用途
Land uses shown on this plan are in accordance with the land use survey conducted by the Planning Department on 28.4.2023
- (2) ★ 土地用途跟1992年3月勘測的土地用途一致
Indicates that the use is the same as that revealed by the land use survey conducted by the Planning Department in Mar 1992
- (3) ▲ 土地用途跟1992年3月勘測的土地用途有別
Indicates that the use is different from that revealed by the land use survey conducted by the Planning Department in Mar 1992

圖例 LEGEND

- 申請地點 (界線只作識別用)
APPLICATION SITE (BOUNDARY FOR IDENTIFICATION PURPOSE ONLY)
- V 鄉村式發展
VILLAGE TYPE DEVELOPMENT
- O 休憩用地
OPEN SPACE

- OU 其他指定用途
OTHER SPECIFIED USES
- RES 住用構築物
RESIDENTIAL STRUCTURES
- ① 實地照片的觀景點
VIEWING POINT OF SITE PHOTO
- ↔ 入口/出口
INGRESS / EGRESS

平面圖 SITE PLAN

臨時公眾停車場(私家車)的規劃許可續期(為期3年)
元朗廈村丈量約份第125約地段第1159號(部分)
RENEWAL OF PLANNING APPROVAL FOR
TEMPORARY PUBLIC VEHICLE PARK (PRIVATE CAR)
FOR A PERIOD OF 3 YEARS
LOT 1159 (PART) IN D.D.125, HA TSUEN, YUEN LONG

本摘要圖於2023年5月25日擬備，所根據的
資料為測量圖編號 6-NW-7A
EXTRACT PLAN PREPARED ON 25.5.2023
BASED ON SURVEY SHEET No. 6-NW-7A

SCALE 1:1 000 比例尺
米 METRES 20 0 20 40 米 METRES

規劃署
PLANNING
DEPARTMENT



參考編號
REFERENCE No.
A/HSK/449

圖 PLAN
A-2



圖例 LEGEND



申請地點(界線只作識別用)
APPLICATION SITE
(BOUNDARY FOR IDENTIFICATION
PURPOSE ONLY)

本摘要圖於2023年5月4日擬備，所根據
的資料為地政總署於2022年3月8日拍得
的航攝照片編號 E153042C
EXTRACT PLAN PREPARED ON 4.5.2023
BASED ON AERIAL PHOTO No.
E153042C TAKEN ON 8.3.2022
BY LANDS DEPARTMENT

航攝照片 AERIAL PHOTO

臨時公眾停車場(私家車)的規劃許可續期(為期3年)
元朗廈村丈量約份第125約地段第1159號(部分)
RENEWAL OF PLANNING APPROVAL FOR
TEMPORARY PUBLIC VEHICLE PARK (PRIVATE CAR)
FOR A PERIOD OF 3 YEARS
LOT 1159 (PART) IN D.D.125, HA TSUEN, YUEN LONG

規劃署
PLANNING
DEPARTMENT



參考編號
REFERENCE No.
A/HSK/449

圖 PLAN
A-3



申請地點界線只作識別用 APPLICATION SITE BOUNDARY FOR IDENTIFICATION PURPOSE ONLY

實地照片 SITE PHOTOS

臨時公眾停車場(私家車)的規劃許可續期(為期3年)
元朗廈村丈量約份第125約地段第1159號(部分)
RENEWAL OF PLANNING APPROVAL FOR
TEMPORARY PUBLIC VEHICLE PARK (PRIVATE CAR)
FOR A PERIOD OF 3 YEARS
LOT 1159 (PART) IN D.D.125, HA TSUEN, YUEN LONG

規劃署
PLANNING
DEPARTMENT



參考編號
REFERENCE No.
A/HSK/449

圖 PLAN
A-4

本圖於2023年5月12日擬備，所根據的資料為攝於2023年4月28日的實地照片
PLAN PREPARED ON 12.5.2023
BASED ON SITE PHOTOS
TAKEN ON 28.4.2023