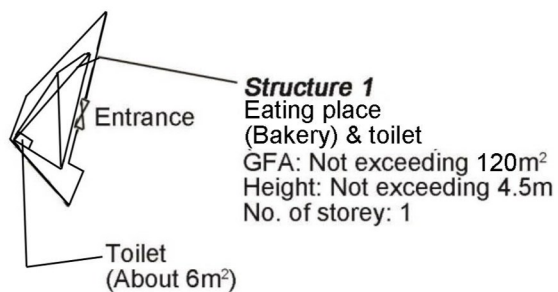


N



Project 項目名稱:

Proposed Temporary Eating Place
(Bakery) for a Period of 3 Years at Lot
1798 RP in D.D. 125, Ha Tsuen, Yuen
Long, N.T.

Drawing Title 圖目:

Proposed Layout Plan

Remarks 備註:

Drawing No. 圖號:

Figure 3

Scale 比例:

1:1000

(摘錄自申請人於 31. 8. 2023 呈交的補充資料)
(Extract from Applicant's Supplementary
Information Submitted on 31.8.2023)

參考編號
REFERENCE No.
A/HSK/484

繪圖 DRAWING
A-1

A/C OUTDOOR UNIT ABOVE

NOTE:
1. FUEL: ELECTRICITY

LEGEND:
 [Symbol] FULL HEIGHT GALVANIZED MILD STEEL PARTITION WALL WITH INSULATION BOARD
 FD FLOOR DRAIN
 CAB. CABINET
 WT WORKING TOP
 S.C. SURFACE CHANNEL
 GT GREASE TRAP

DOOR MARK:
 D1: 700mmW. X 2150mmH. STEEL DOOR
 D2: 850mmW. X 1000mmH. SELF-CLOSING DOOR
 RS: THE ROLLER SHUTTER ACROSS THE REQUIRED AND DESIGNATED EXITS AT SHOPFRONT OF RESTAURANT SHOULD ALL BE KEPT FULLY OPEN

The Employer / 客戶:

Project Title / 項目名稱:

Project Address / 項目地址:
Shop A, Chong Tak Building,
33-39D Austin Road, Tsim
Sha Tsui, Kowloon

Project Consultant/Designer
項目顧問/設計師:

M2R WSB
Solutions Limited

Note:
All dimensions should be measured on site. Any discrepancy found must be stated immediately. The copyright of this drawing reserved by M2R Solutions Limited.
註:
所有尺寸應於現場量度。如有任何不符之處, 應立即報告。本圖則之版權由M2R Solutions Limited保留。

Revision No. / 修訂編號	Issue Date / 發出日期

Approved by:

AUTHORIZED SIGNATURE

Date: _____

☐ with comment ☐ no adverse comment

Project No. / 項目編號: _____

Drawn By / 繪圖: DC	Scale / 比例: 1:50
Checked By / 校核: YK	Date / 日期: 18 AUG 2023

Drawing Title / 圖目:
LIGHT REFRESHMENT
RESTAURANT LAYOUT PLAN

Drawing No. / 圖號:
LRR-01

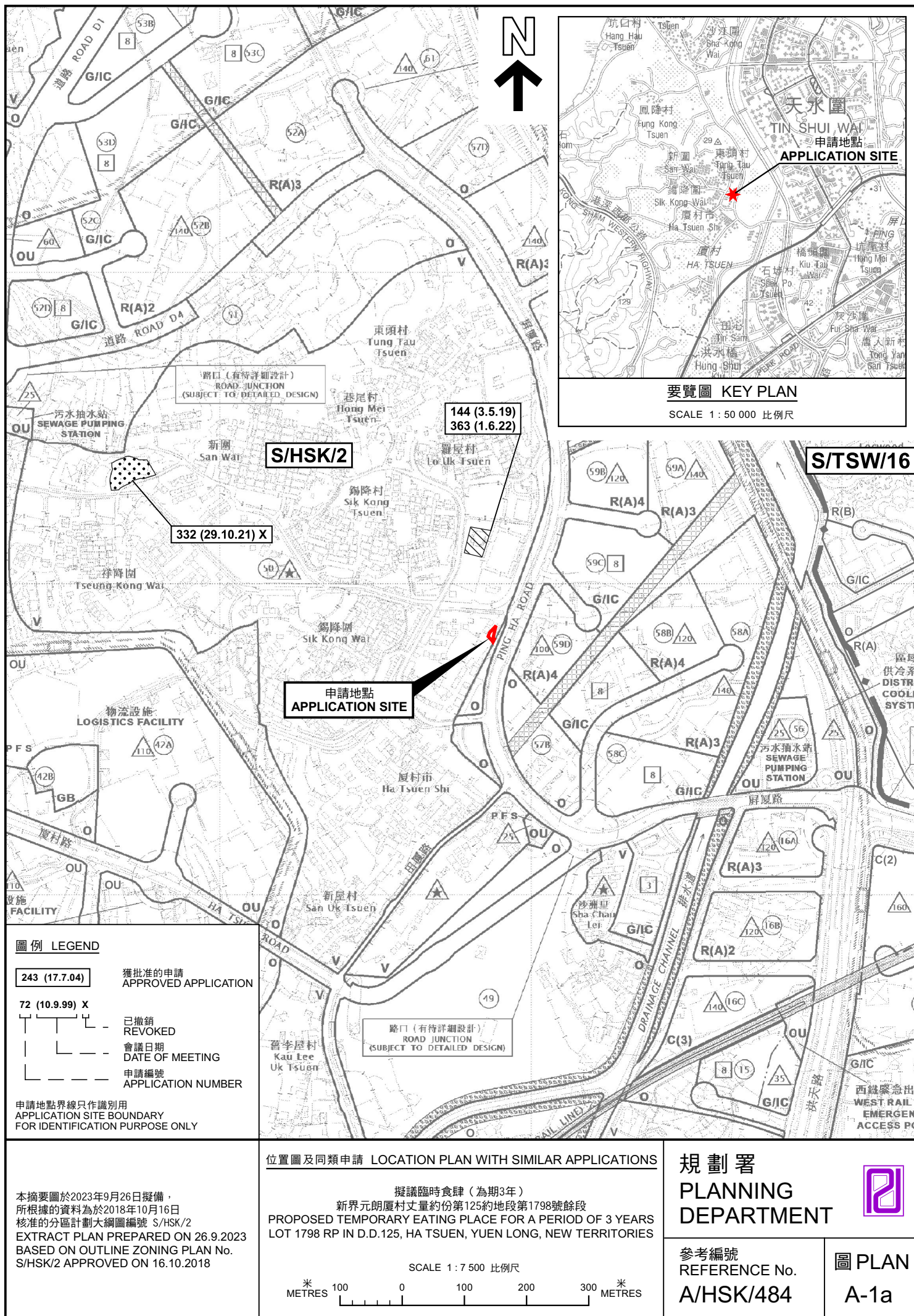
EE/O Ref.
ED Ref.
ESD Ref.

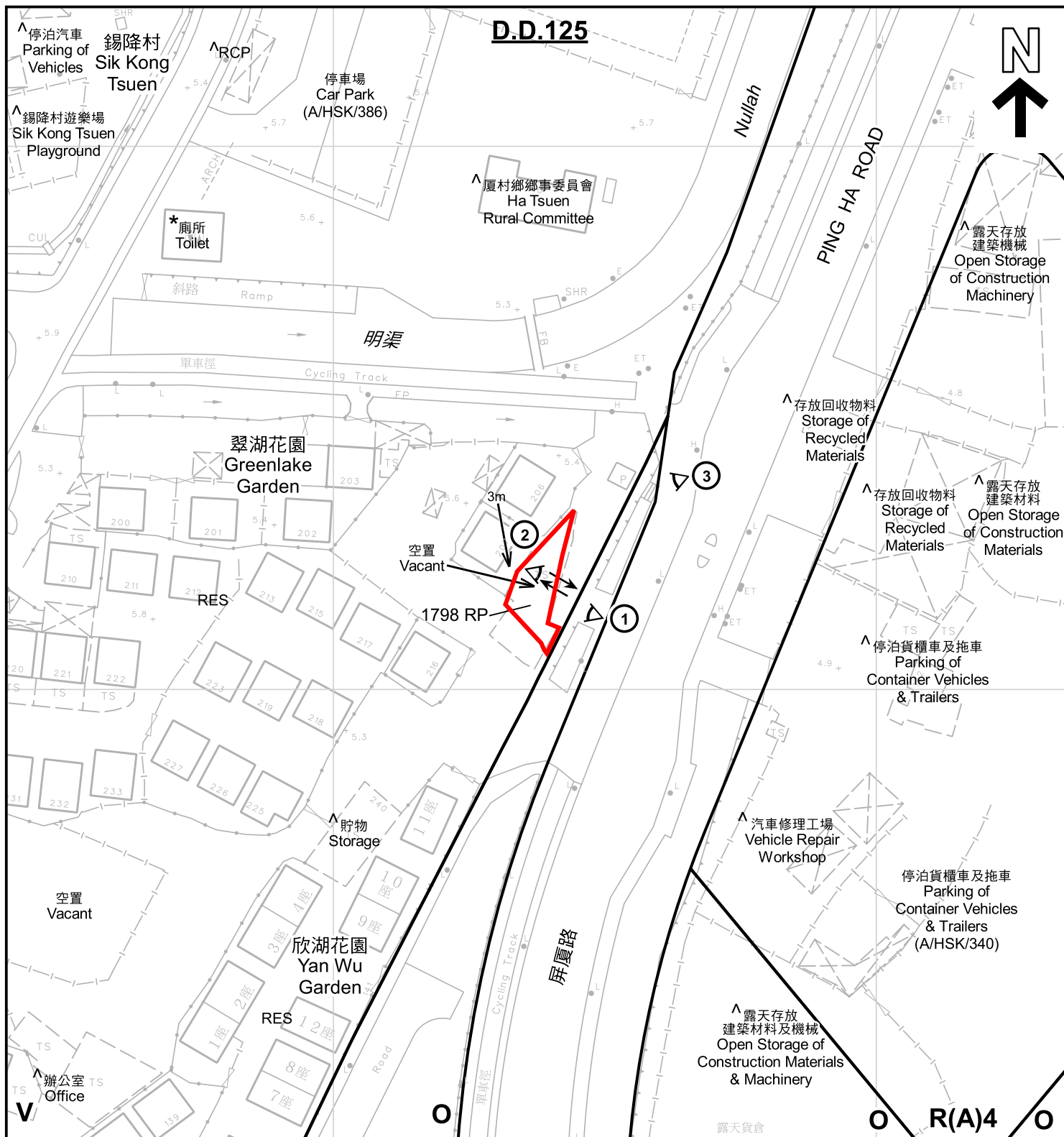
Remark / 備註:

(摘錄自申請人於 23. 8. 2023 呈交的申請書)
(Extract from Applicant's
Submission of 23.8.2023)

參考編號
REFERENCE No.
A/HSK/484

繪圖 DRAWING
A-3





註釋 Notes:

- (1) 2023年9月5日勘測的土地用途
Land uses shown on this plan are in accordance with the land use survey conducted by the Planning Department on 5.9.2023
- (2) * 土地用途跟1992年3月勘測的土地用途一致
Indicates that the use is the same as that revealed by the land use survey conducted by the Planning Department in Mar 1992
- (3) ^ 土地用途跟1992年3月勘測的土地用途有別
Indicates that the use is different from that revealed by the land use survey conducted by the Planning Department in Mar 1992

圖例 LEGEND

- | | | | |
|------|---|-----|---|
| | 申請地點 (界線只作識別用)
APPLICATION SITE (BOUNDARY FOR IDENTIFICATION PURPOSE ONLY) | RES | 住用構築物
RESIDENTIAL STRUCTURES |
| R(A) | 住宅 (甲類)
RESIDENTIAL (GROUP A) | RCP | 垃圾收集站
REFUSE COLLECTION POINT |
| V | 鄉村式發展
VILLAGE TYPE DEVELOPMENT | ① | 實地照片的觀景點
VIEWING POINT OF SITE PHOTO |
| O | 休憩用地
OPEN SPACE | ↔ | 入口/出口
INGRESS / EGRESS |

平面圖 SITE PLAN

本摘要圖於2023年10月5日擬備，所根據的資料為測量圖編號 6-NW-7B
EXTRACT PLAN PREPARED ON 5.10.2023 BASED ON SURVEY SHEET No. 6-NW-7B

擬議臨時食肆 (為期3年)
PROPOSED TEMPORARY EATING PLACE FOR A PERIOD OF 3 YEARS
LOT 1798 RP IN D.D.125, HA TSUEN, YUEN LONG, NEW TERRITORIES


SCALE 1:1 000 比例尺
METRES 20 0 20 40 METRES

規劃署
PLANNING
DEPARTMENT




參考編號
REFERENCE No.
A/HSK/484

圖 PLAN
A-2



圖例 LEGEND

 申請地點(界線只作識別用)
APPLICATION SITE
(BOUNDARY FOR IDENTIFICATION
PURPOSE ONLY)

本摘要圖於2023年9月19日擬備，所根據
的資料為地政總署於2022年3月8日拍得
的航攝照片編號 E153039C
EXTRACT PLAN PREPARED ON 19.9.2023
BASED ON AERIAL PHOTO No.
E153039C TAKEN ON 8.3.2022
BY LANDS DEPARTMENT

航攝照片 AERIAL PHOTO

擬議臨時食肆（為期3年）
新界元朗厦村丈量約份第125約地段第1798號餘段
PROPOSED TEMPORARY EATING PLACE FOR A PERIOD OF 3 YEARS
LOT 1798 RP IN D.D.125, HA TSUEN, YUEN LONG, NEW TERRITORIES

規 劃 署
PLANNING
DEPARTMENT



參考編號
REFERENCE No.
A/HSK/484

圖 PLAN
A-3



申請地點界線只作識別用 APPLICATION SITE BOUNDARY FOR IDENTIFICATION PURPOSE ONLY

實地照片 SITE PHOTOS

本圖於2023年10月5日擬備，所根據的資料為攝於2023年9月5日的實地照片
PLAN PREPARED ON 5.10.2023
BASED ON SITE PHOTOS
TAKEN ON 5.9.2023

擬議臨時食肆（為期3年）
新界元朗厦村丈量約份第125約地段第1798號餘段
PROPOSED TEMPORARY EATING PLACE FOR A PERIOD OF 3 YEARS
LOT 1798 RP IN D.D.125, HA TSUEN, YUEN LONG, NEW TERRITORIES

規劃署
PLANNING
DEPARTMENT



參考編號
REFERENCE No.
A/HSK/484

圖 PLAN
A-4