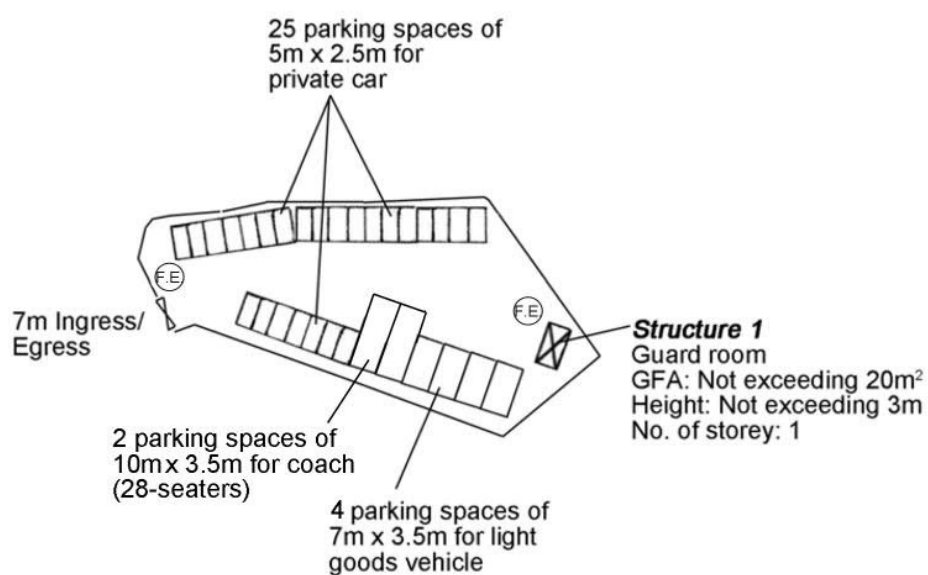


Project 項目名稱: Proposed Temporary Public Vehicle Park for Private Cars, Light Goods Vehicles and Coaches for a Period of 3 Years at Lot 2429 RP in D.D. 124 & Adjoining Government Land, Hung Shui Kiu, Yuen Long, N.T.	Drawing Title 圖目: Proposed Layout Plan	Remarks 備註: Scale 比例: 1:1000
	Drawing No. 圖號: Figure 3	

(摘錄自申請人於 10. 10. 2023 呈交的申請書)
(Extract from Applicant's Submission of 10.10.2023)

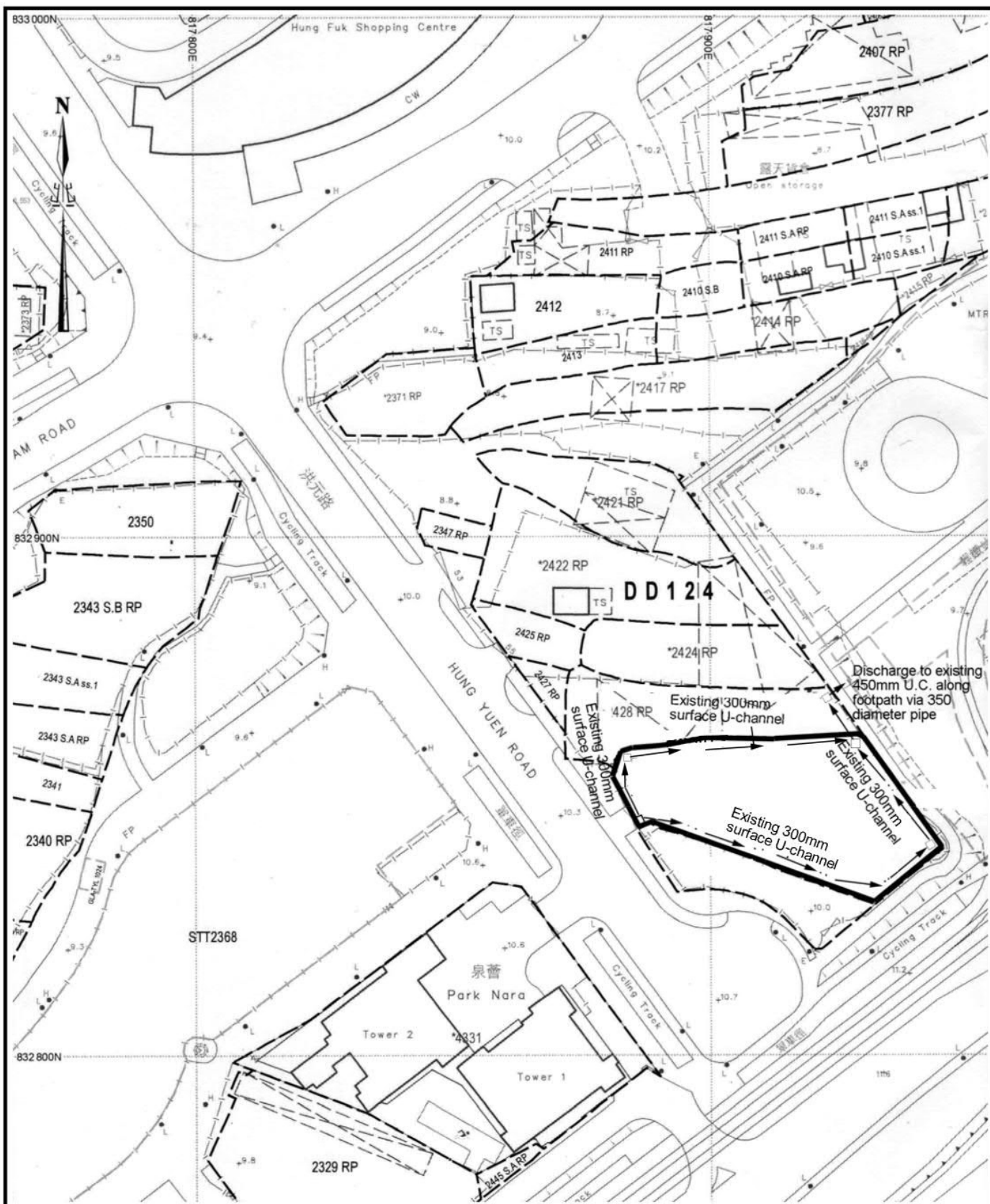
參考編號
REFERENCE No.
A/HSK/491

繪圖 DRAWING
A-1



Project 項目名稱: Proposed Temporary Public Vehicle Park for Private Cars, Light Goods Vehicles and Coaches for a Period of 3 Years at Lot 2429 RP in D.D. 124 & Adjoining Government Land, Hung Shui Kiu, Yuen Long, N.T.	Drawing Title 圖目: Proposed Fire Service Installations Plan	Remarks 備註: (F.E.) 9 litre water type fire extinguisher
	Drawing No. 圖號: Figure 1	

Scale 比例: 1:1000



Project 項目名稱:

Proposed Temporary Public Vehicle Park for Private Cars, Light Goods Vehicles and Coaches for a Period of 3 Years at Lot 2429 RP in D.D. 124 & Adjoining Government Land, Hung Shui Kiu, Yuen Long, N.T.

Drawing Title 圖目:

As-built Drainage Plan

Drawing No. 圖號:

Figure 4

Remarks 備註:

☐ Existing catchpit

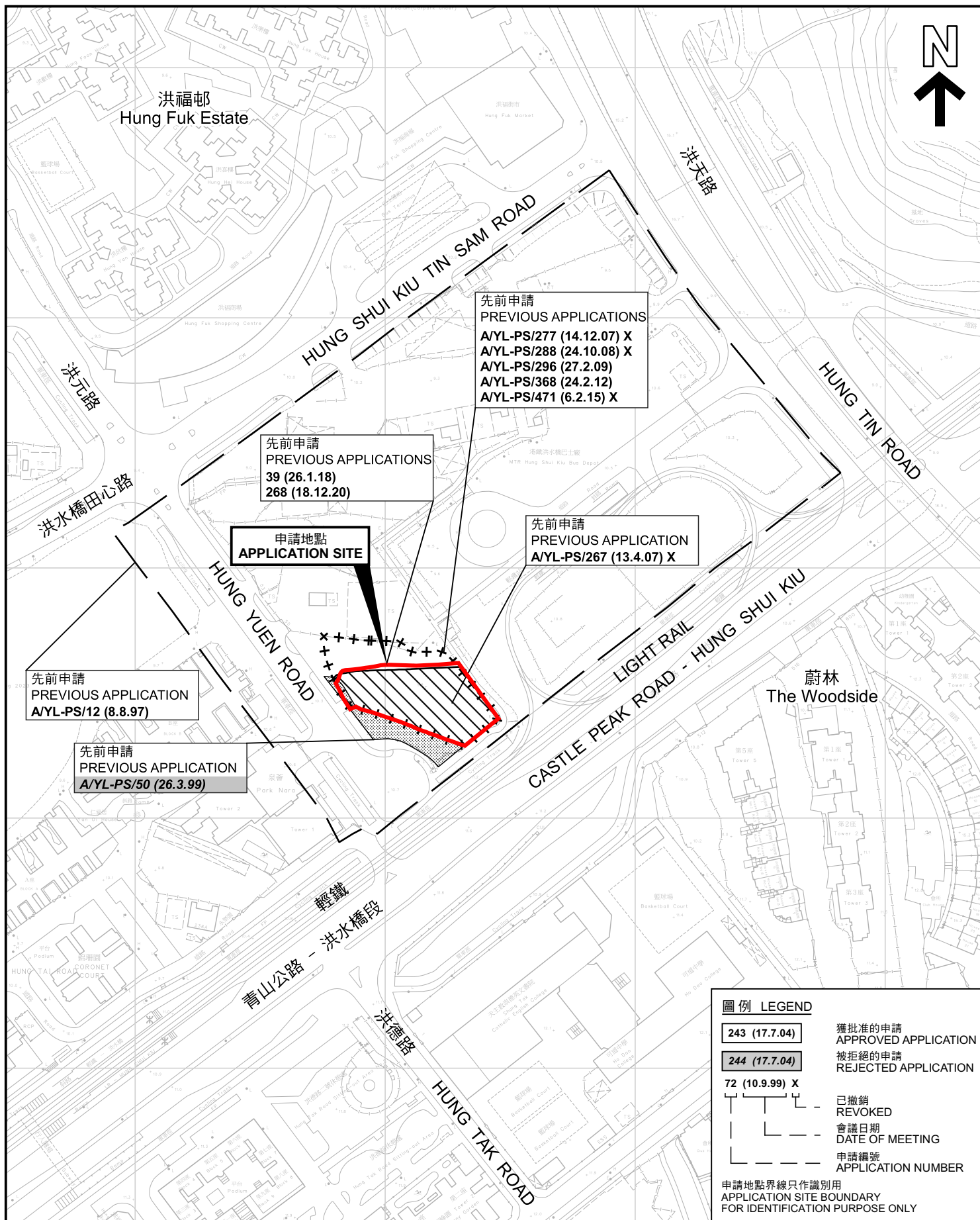
Scale 比例:

1:1000

(摘錄自申請人於 30.10.2023 呈交的進一步資料)
(Extract from Applicant's Further
Information Submitted on 30.10.2023)

參考編號
REFERENCE No.
A/HSK/491

繪圖 DRAWING
A-3



先前申請圖 PREVIOUS APPLICATIONS PLAN

臨時公眾停車場（私家車、輕型貨車和旅遊車）的規劃許可續期（為期3年）
新界元朗洪水橋丈量約份第124約地段第2429號餘段和毗連政府土地
RENEWAL OF PLANNING APPROVAL FOR TEMPORARY PUBLIC VEHICLE PARK
(PRIVATE CARS, LIGHT GOODS VEHICLES AND COACHES)
FOR A PERIOD OF 3 YEARS
LOT 2429 RP IN D.D. 124 AND ADJOINING GOVERNMENT LAND,
HUNG SHUI KIU, YUEN LONG, NEW TERRITORIES

SCALE 1:2 000 比例尺
米 METRES 40 0 40 80 米 METRES

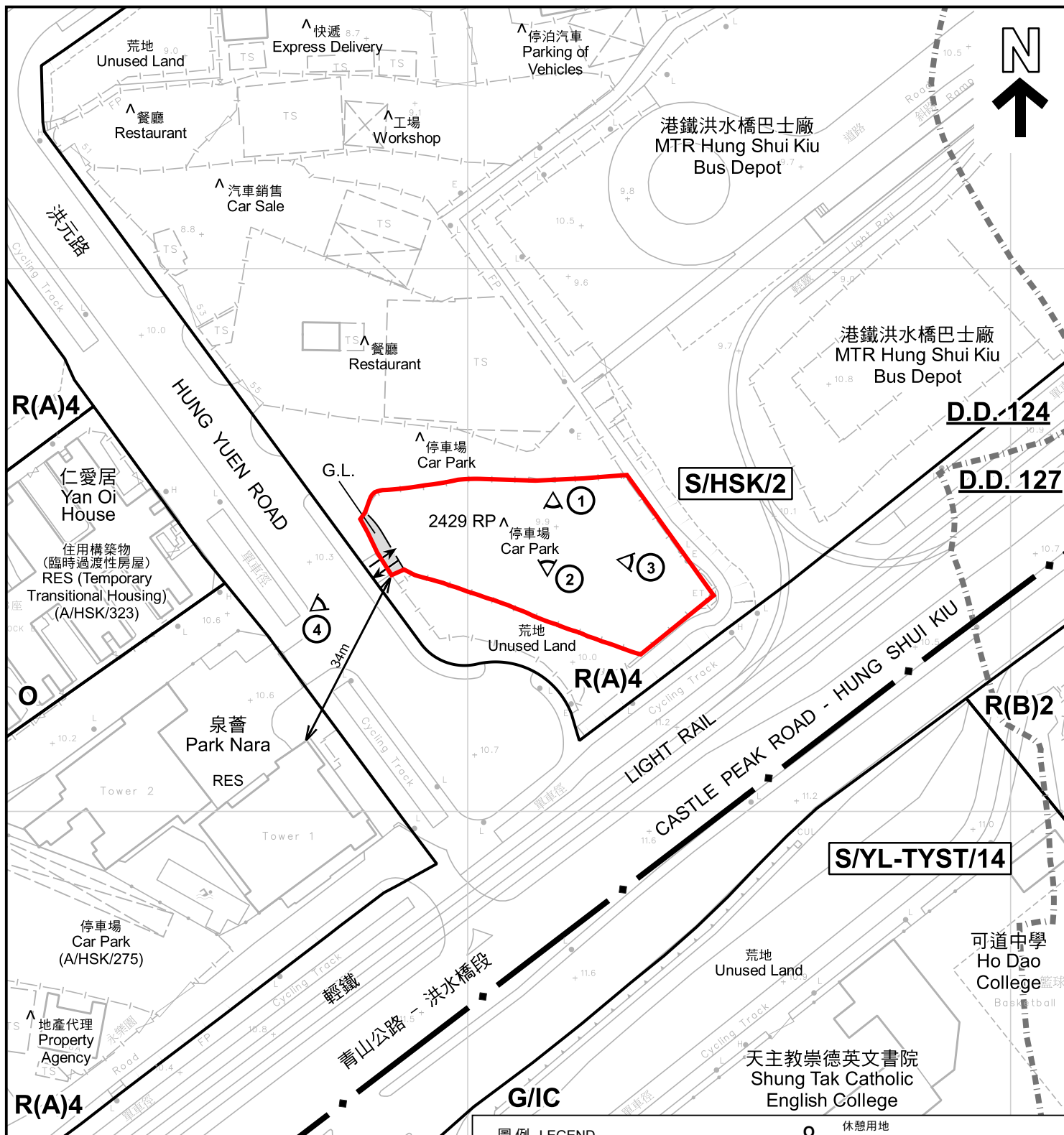
規 劃 署
PLANNING
DEPARTMENT



參考編號
REFERENCE No.
A/HSK/491

圖 PLAN
A-1b

本摘要圖於2023年11月14日擬備，所根據的資料為測量圖編號 6-NW-12B、12D、13A 及 13C
EXTRACT PLAN PREPARED ON 14.11.2023
BASED ON SURVEY SHEETS No.
6-NW-12B, 12D, 13A & 13C



註釋 Notes:

- (1) 2023年10月20日勘測的土地用途
Land uses shown on this plan are in accordance with the land use survey conducted by the Planning Department on 20.10.2023
- (2) * 土地用途跟1993年6月18日、7月6日及16日勘測的土地用途一致
Indicates that the use is the same as that revealed by the land use survey conducted by the Planning Department on 18.6.1993, 6.7.1993 & 16.7.1993
- (3) ^ 土地用途跟1993年6月18日、7月6日及16日勘測的土地用途有別
Indicates that the use is different from that revealed by the land use survey conducted by the Planning Department on 18.6.1993, 6.7.1993 & 16.7.1993

圖例 LEGEND

- 申請地點 (界線只作識別用)
APPLICATION SITE (BOUNDARY FOR IDENTIFICATION PURPOSE ONLY)
- R(A) 住宅(甲類)
RESIDENTIAL (GROUP A)
- R(B) 住宅(乙類)
RESIDENTIAL (GROUP B)
- G/IC 政府、機構或社區
GOVERNMENT, INSTITUTION OR COMMUNITY

- 休憩用地
OPEN SPACE
- G.L. 政府土地
GOVERNMENT LAND
- RES 住宅(甲類)
RESIDENTIAL (GROUP A)
- ① 實地照片的觀景點
VIEWING POINT OF SITE PHOTO
- 丈量約份界線
D.D. BOUNDARY
- 入口/出口
INGRESS / EGRESS

平面圖 SITE PLAN

臨時公眾停車場 (私家車、輕型貨車和旅遊車) 的規劃許可續期 (為期3年)
RENEWAL OF PLANNING APPROVAL FOR TEMPORARY PUBLIC VEHICLE PARK (PRIVATE CARS, LIGHT GOODS VEHICLES AND COACHES) FOR A PERIOD OF 3 YEARS
LOT 2429 RP IN D.D. 124 AND ADJOINING GOVERNMENT LAND, HUNG SHUI KIU, YUEN LONG, NEW TERRITORIES

SCALE 1:1 000 比例尺

米 METRES 20 0 20 40 米 METRES

規劃署
PLANNING
DEPARTMENT



參考編號
REFERENCE No.
A/HSK/491

圖 PLAN
A-2

本摘要圖於2023年11月21日擬備, 所根據的資料為測量圖編號 6-NW-12D 及 6-NW-13C
EXTRACT PLAN PREPARED ON 21.11.2023 BASED ON SURVEY SHEETS No. 6-NW-12D & 6-NW-13C



圖例 LEGEND



申請地點(界線只作識別用)
APPLICATION SITE
(BOUNDARY FOR IDENTIFICATION
PURPOSE ONLY)

本摘要圖於2023年11月14日擬備，所根據的資料為地政總署於2022年4月5日拍得的航攝照片編號 E157717C
EXTRACT PLAN PREPARED ON 14.11.2023
BASED ON AERIAL PHOTO No.
E157717C TAKEN ON 5.4.2022
BY LANDS DEPARTMENT

航攝照片 AERIAL PHOTO


臨時公眾停車場(私家車、輕型貨車和旅遊車)的規劃許可續期(為期3年)
新界元朗洪水橋丈量約份第124約地段第2429號餘段和毗連政府土地
RENEWAL OF PLANNING APPROVAL FOR TEMPORARY PUBLIC VEHICLE PARK
(PRIVATE CARS, LIGHT GOODS VEHICLES AND COACHES)
FOR A PERIOD OF 3 YEARS
LOT 2429 RP IN D.D. 124 AND ADJOINING GOVERNMENT LAND,
HUNG SHUI KIU, YUEN LONG, NEW TERRITORIES

規劃署
PLANNING
DEPARTMENT



參考編號
REFERENCE No.
A/HSK/491

圖 PLAN
A-3



申請地點界線只作識別用 APPLICATION SITE BOUNDARY FOR IDENTIFICATION PURPOSE ONLY

實地照片 SITE PHOTOS

臨時公眾停車場（私家車、輕型貨車和旅遊車）的規劃許可續期（為期3年）
 新界元朗洪水橋丈量約份第124約地段第2429號餘段和毗連政府土地
 RENEWAL OF PLANNING APPROVAL FOR TEMPORARY PUBLIC VEHICLE PARK
 (PRIVATE CARS, LIGHT GOODS VEHICLES AND COACHES)
 FOR A PERIOD OF 3 YEARS
 LOT 2429 RP IN D.D. 124 AND ADJOINING GOVERNMENT LAND,
 HUNG SHUI KIU, YUEN LONG, NEW TERRITORIES

規劃署
 PLANNING
 DEPARTMENT



參考編號
 REFERENCE No.
 A/HSK/491

圖 PLAN
 A-4

本圖於2023年11月14日擬備，所根據的資料為攝於2023年10月20日的實地照片
 PLAN PREPARED ON 14.11.2023
 BASED ON SITE PHOTOS
 TAKEN ON 20.10.2023