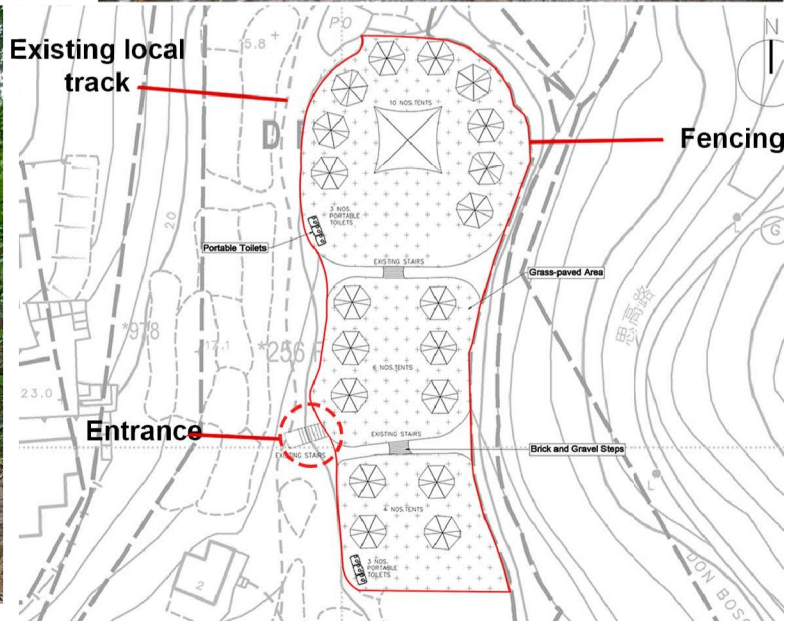




Legend Lot No. 256RP (7,513.9 sq.m, 100%) Tent Site Area (325 sq.m, 4.3%) Application Site (1,410 sq.m, 18.8%) Passive Recreational Use (1,085 sq.m, 14.5%)		Location Lot No. 256RP (Part) in D.D. Cheung Chau		
Figure No.	Figure Title	Date	Scale	Prepared by
FIGURE 4	Percentage of Use	Januray 2022	See Above	DeSPACE (International) Limited


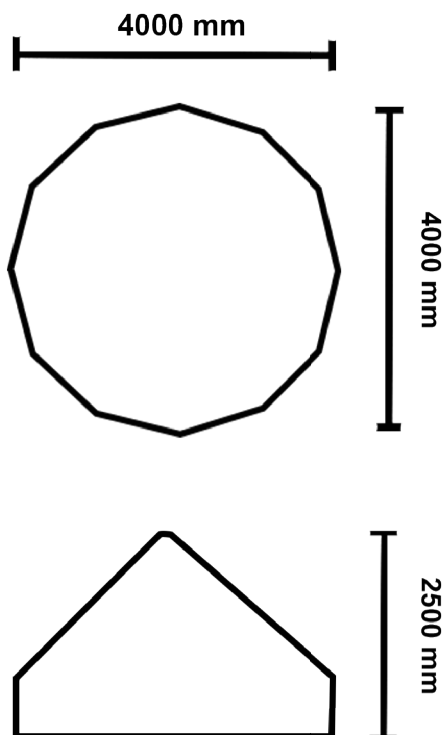
(來源：申請人於2022年2月18日提交)
(SOURCE : SUBMITTED BY APPLICANT ON 18.2.2022)

參考編號
REFERENCE No.
A/I-CC/28

繪圖
DRAWING
A-2



Legend			Location Lot No. 256RP (Part) in D.D. Cheung Chau	
Figure No. FIGURE 1	Figure Title Entrance and Fencing	Date February 2022	Scale See Above	Prepared by  DeSPACE (International) Limited



Legend

Location

Lot No. 256RP (Part) in D.D.
Cheung Chau

Figure No.

Figure Title

Date

Scale

Prepared by

FIGURE 2

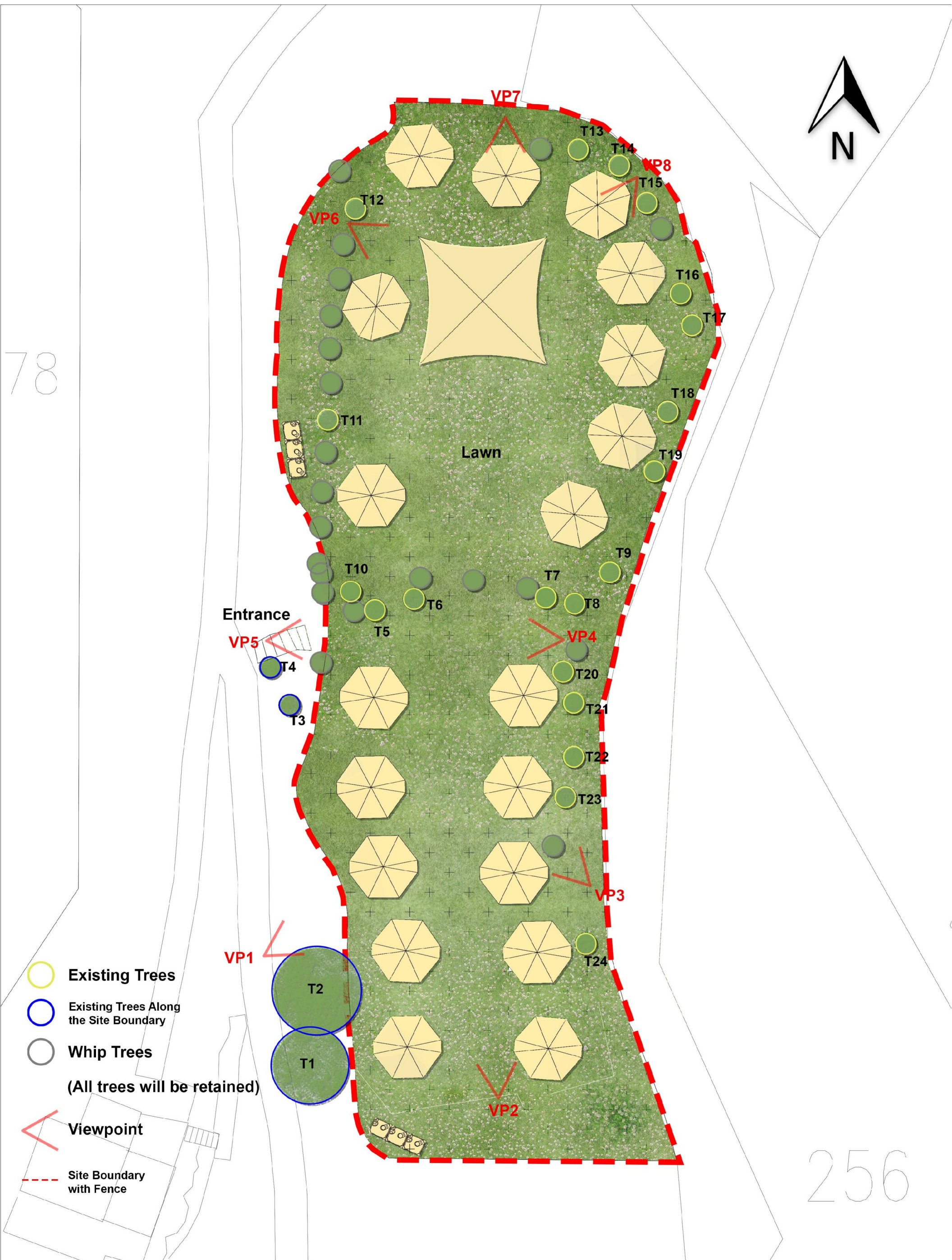
Sample of Tent


February
2022

See
Above



DeSPACE (International) Limited

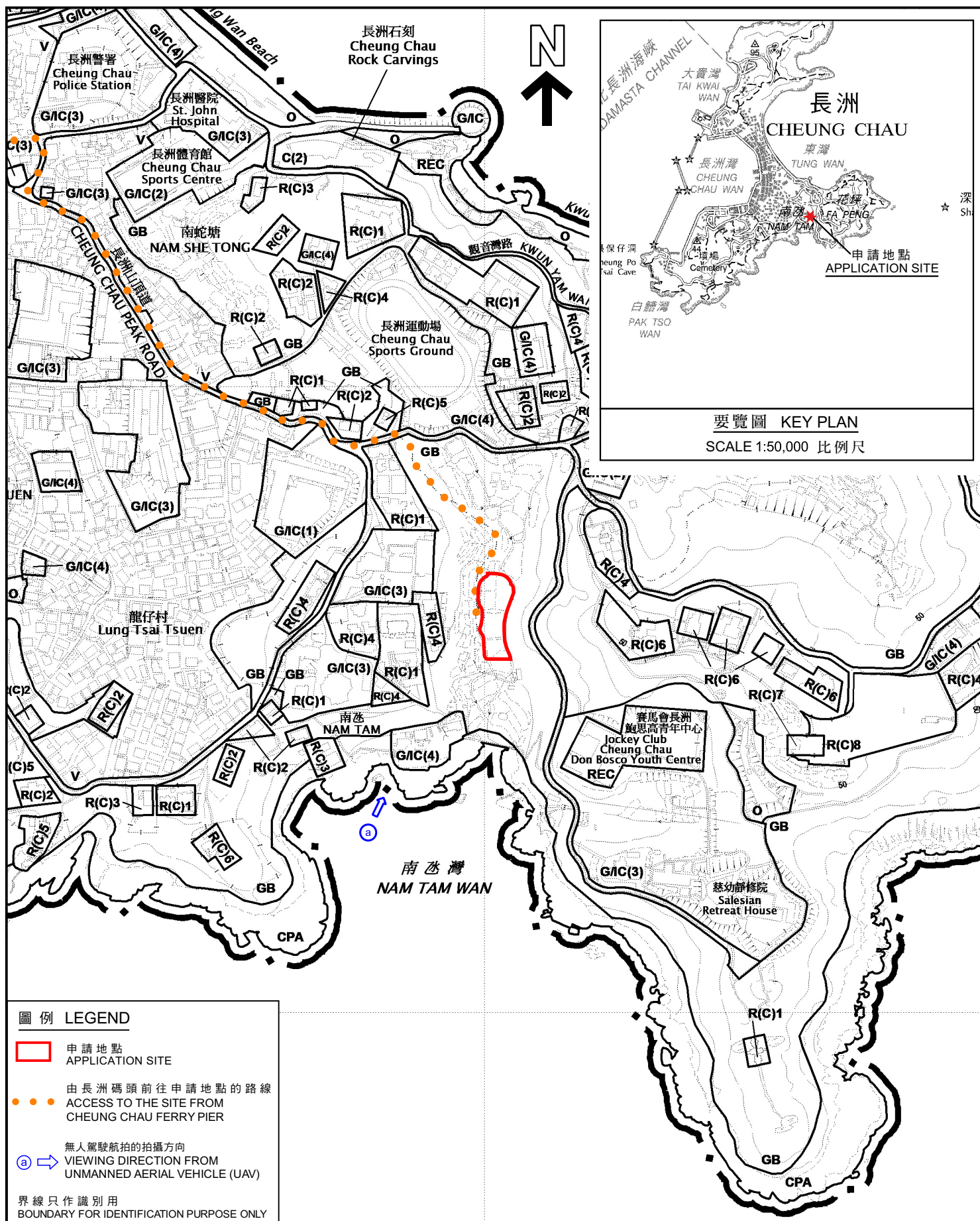


TITLE	PREPARED BY	DATE	SCALE	LOCATION	DRAWING NO.
LANDSCAPE LAYOUT PLAN TREE NUMBERS AND VIEW POINTS	 DeSPACE (International) Limited	April, 2022		256 RP (Part) in D.D. Cheung Chau, Cheung Chau	Figure 1

(來源：申請人於2022年4月8日提交)
(SOURCE : SUBMITTED BY APPLICANT ON 8.4.2022)

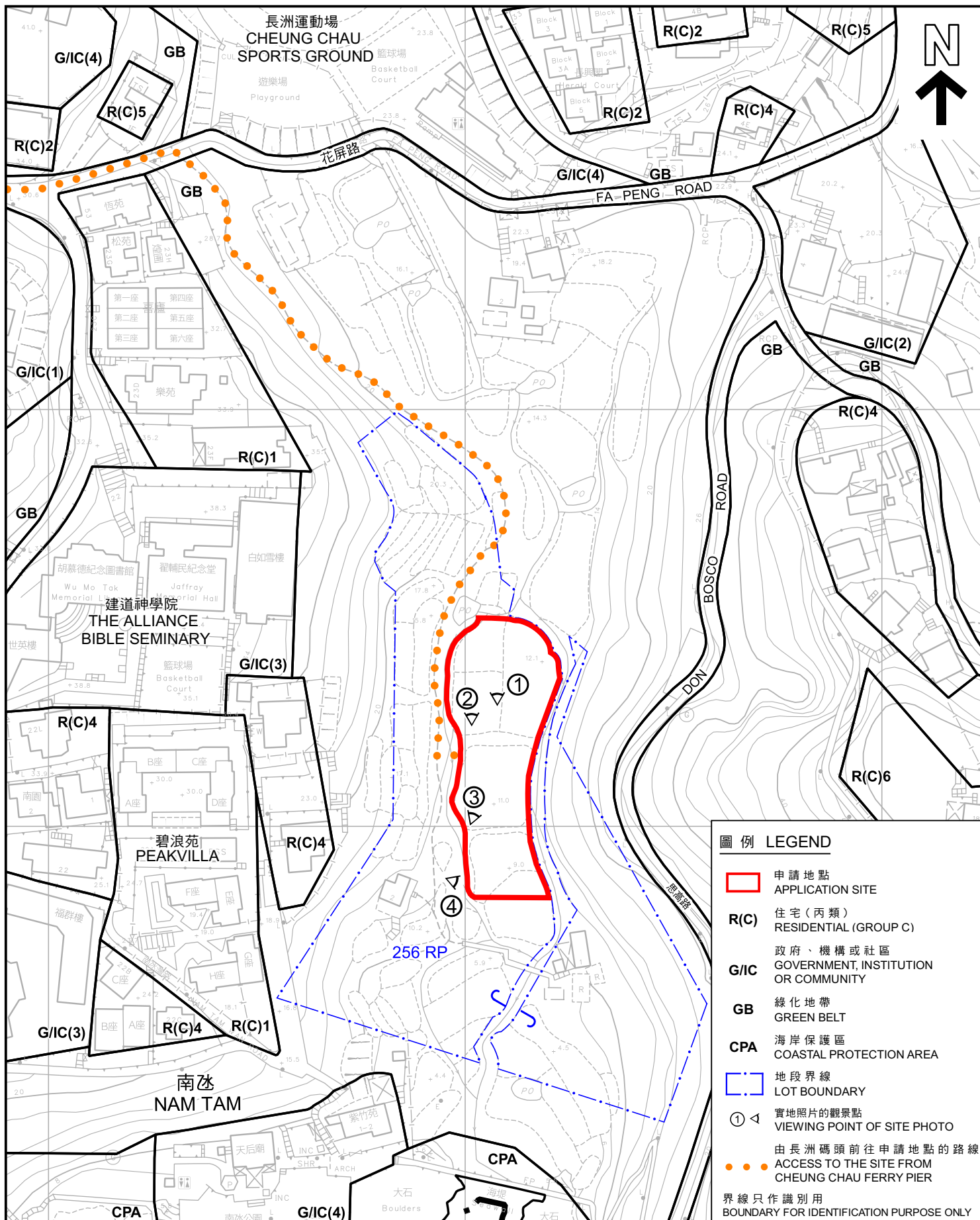
參考編號
REFERENCE No.
A/I-CC/28

繪圖
DRAWING
A-5



PLAN
A-1

本摘要圖於2022年5月4日擬備，
所根據的資料為於2021年9月14日
核准的分區計劃大綱圖編號S/I-CC/9
EXTRACT PLAN PREPARED ON 4.5.2022
BASED ON OUTLINE ZONING PLAN No.
S/I-CC/9 APPROVED ON 14.9.2021



平面圖 SITE PLAN

擬議臨時度假營 (私人帳幕營地) (為期六年)
長洲, 長洲丈量約份地段第 2 5 6 號餘段 (部分)
PROPOSED TEMPORARY HOLIDAY CAMP
(PRIVATE TENT CAMPING GROUND) FOR A PERIOD OF 6 YEARS
LOT No. 256 RP (PART) IN D.D. CHEUNG CHAU, CHEUNG CHAU

SCALE 1:1 200 比例尺

米 METRES 24 0 24 48 米 METRES

本摘要圖於2022年5月4日擬備,
所根據的資料為測量圖編號14-NW-20C
EXTRACT PLAN PREPARED ON 4.5.2022
BASED ON SURVEY SHEET No. 14-NW-20C

規劃署
PLANNING
DEPARTMENT



參考編號
REFERENCE No.
A/I-CC/28

圖 PLAN
A-2



圖例 LEGEND

申請地點
APPLICATION SITE

界線只作識別用
BOUNDARY FOR IDENTIFICATION PURPOSE ONLY

本摘要圖於2022年5月4日擬備，
所根據的資料為地政總署於2021年5月4日
拍得的航攝照片編號E122451C

EXTRACT PLAN PREPARED ON 15.3.2022
BASED ON AERIAL PHOTO No. E122451C
TAKEN ON 12.1.2021
BY LANDS DEPARTMENT

航攝照片 AERIAL PHOTO

擬議臨時度假營（私人帳幕營地）（為期六年）
長洲，長洲丈量約份地段第2 5 6號餘段（部分）

PROPOSED TEMPORARY HOLIDAY CAMP
(PRIVATE TENT CAMPING GROUND) FOR A PERIOD OF 6 YEARS
LOT No. 256RP (PART) IN D.D. CHEUNG CHAU, CHEUNG CHAU

規劃署
PLANNING
DEPARTMENT



參考編號
REFERENCE No.
A/I-CC/28

圖 PLAN
A-3



界線只作識別用
BOUNDARY FOR IDENTIFICATION PURPOSE ONLY

本圖於2022年04月29日擬備，
所根據的資料為於
2022年04月26日拍得的無人駕駛航拍照片
PLAN PREPARED ON 29.04.2022
BASED ON UNMANNED AERIAL VEHICLE (UAV)
PHOTO TAKEN ON 26.04.2022

實地照片 SITE PHOTO

擬議臨時度假營（私人帳幕營地）（為期六年）
長洲，長洲丈量約份地段第256號餘段（部分）
PROPOSED TEMPORARY HOLIDAY CAMP (PRIVATE TENT CAMPING GROUND) FOR A PERIOD OF 6 YEARS
LOT No. 256RP (PART) IN D.D. CHEUNG CHAU, CHEUNG CHAU

規 劃 署
PLANNING
DEPARTMENT




參考編號
REFERENCE No.
A/I-CC/28

圖 PLAN
A-4

1

申請地點
APPLICATION SITE



2

申請地點
APPLICATION SITE



界線只作識別用
BOUNDARY FOR IDENTIFICATION PURPOSE ONLY

實地照片 SITE PHOTOS

擬議臨時度假營（私人帳幕營地）（為期六年）
長洲，長洲丈量約份地段第 2 5 6 號餘段（部分）

PROPOSED TEMPORARY HOLIDAY CAMP
(PRIVATE TENT CAMPING GROUND) FOR A PERIOD OF 6 YEARS
LOT NO. 256RP (PART) IN D.D. CHEUNG CHAU, CHEUNG CHAU

規劃署
PLANNING
DEPARTMENT



參考編號
REFERENCE No.

A/I-CC/28

圖 PLAN

A-5

本圖於2022年04月29日擬備，
所根據的資料為
攝於2022年04月26日的實地照片
PLAN PREPARED ON 29.04.2022
BASED ON SITE PHOTOS
TAKEN ON 26.04.2022


3

申請地點
APPLICATION SITE



4

申請地點
APPLICATION SITE



界線只作識別用
BOUNDARY FOR IDENTIFICATION PURPOSE ONLY

實地照片 SITE PHOTOS

擬議臨時度假營（私人帳幕營地）（為期六年）
長洲·長洲丈量約份地段第2 5 6 號餘段（部分）

PROPOSED TEMPORARY HOLIDAY CAMP
(PRIVATE TENT CAMPING GROUND) FOR A PERIOD OF 6 YEARS
LOT NO. 256RP (PART) IN D.D. CHEUNG CHAU, CHEUNG CHAU

規劃署
PLANNING
DEPARTMENT



參考編號
REFERENCE No.

A/I-CC/28

圖 PLAN

A-6

本圖於2022年04月29日擬備，
所根據的資料為
攝於2022年04月26日的實地照片
PLAN PREPARED ON 29.04.2022
BASED ON SITE PHOTOS
TAKEN ON 26.04.2022