

This document is received on 15 JUN 2021
The Town Planning Board will formally acknowledge
the date of receipt of the application only upon receipt
of all the required information and documents.

Form No. S16-III
表格第 S16-III 號

**APPLICATION FOR PERMISSION
UNDER SECTION 16 OF
THE TOWN PLANNING ORDINANCE
(CAP.131)**

根據《城市規劃條例》(第131章)
第16條遞交的許可申請

**Applicable to Proposal Only Involving Temporary Use/Development of
Land and/or Building Not Exceeding 3 Years in Rural Areas or Renewal
of Permission for such Temporary Use or Development***

**適用於祇涉及位於鄉郊地區土地上及/或建築物內進行為期不超過三年
的臨時用途/發展或該等臨時用途/發展的許可續期的建議***

*Form No. S16-I should be used for other Temporary Use/Development of Land and/or Building (e.g. temporary use/developments in the Urban Area) and Renewal of Permission for such Temporary Use or Development.

*其他土地上及/或建築物內的臨時用途/發展(例如位於市區內的臨時用途或發展)及有關該等臨時用途/發展的許可續期,應使用表格第S16-I號。

Applicant who would like to publish the notice of application in local newspapers to meet one of the Town Planning Board's requirements of taking reasonable steps to obtain consent of or give notification to the current land owner, please refer to the following link regarding publishing the notice in the designated newspapers:
https://www.info.gov.hk/tpb/en/plan_application/apply.html

申請人如欲在本地報章刊登申請通知,以採取城市規劃委員會就取得現行土地擁有人的同意或通知現行土地擁有人所指定的其中一項合理步驟,請瀏覽以下網址有關在指定的報章刊登通知:
https://www.info.gov.hk/tpb/tc/plan_application/apply.html

General Note and Annotation for the Form

填寫表格的一般指引及註解

"Current land owner" means any person whose name is registered in the Land Registry as that of an owner of the land to which the application relates, as at 6 weeks before the application is made
「現行土地擁有人」指在提出申請前六星期,其姓名或名稱已在土地註冊處註冊為該申請所關乎的土地的擁有人的人

& Please attach documentary proof 請夾附證明文件

^ Please insert number where appropriate 請在適當地地方註明編號

Please fill "NA" for inapplicable item 請在不適用的項目填寫「不適用」

Please use separate sheets if the space provided is insufficient 如所提供的空間不足,請另頁說明

Please insert a 「✓」 at the appropriate box 請在適當的方格內上加上「✓」號

| | | |
|---------------------------------|-------------------------|-------------|
| For Official Use Only 請勿填寫此欄 | Application No. 申請編號 | A/KTN/78 |
| | Date Received 收到日期 | 15 JUN 2021 |

- The completed form and supporting documents (if any) should be sent to the Secretary, Town Planning Board (the Board), 15/F, North Point Government Offices, 333 Java Road, North Point, Hong Kong.
申請人須把填妥的申請表格及其他支持申請的文件 (倘有), 送交香港北角渣華道 333 號北角政府合署 15 樓城市規劃委員會(下稱「委員會」)秘書收。
- Please read the "Guidance Notes" carefully before you fill in this form. The document can be downloaded from the Board's website at <http://www.info.gov.hk/tpb/>. It can also be obtained from the Secretariat of the Board at 15/F, North Point Government Offices, 333 Java Road, North Point, Hong Kong (Tel: 2231 4810 or 2231 4835), and the Planning Enquiry Counters of the Planning Department (Hotline: 2231 5000) (17/F, North Point Government Offices, 333 Java Road, North Point, Hong Kong and 14/F, Sha Tin Government Offices, 1 Sheung Wo Che Road, Sha Tin, New Territories).
請先細閱《申請須知》的資料單張, 然後填寫此表格。該份文件可從委員會的網頁下載 (網址: <http://www.info.gov.hk/tpb/>), 亦可向委員會秘書處 (香港北角渣華道 333 號北角政府合署 15 樓 - 電話: 2231 4810 或 2231 4835) 及規劃署的規劃資料查詢處 (熱線: 2231 5000) (香港北角渣華道 333 號北角政府合署 17 樓及新界沙田上禾輦路 1 號沙田政府合署 14 樓) 索取。
- This form can be downloaded from the Board's website, and obtained from the Secretariat of the Board and the Planning Enquiry Counters of the Planning Department. The form should be typed or completed in block letters. The processing of the application may be refused if the required information or the required copies are incomplete.
此表格可從委員會的網頁下載, 亦可向委員會秘書處及規劃署的規劃資料查詢處索取。申請人須以打印方式或以正楷填寫表格。如果申請人所提交的資料或文件副本不齊全, 委員會可拒絕處理有關申請。

1. Name of Applicant 申請人姓名/名稱

(☒ Mr. 先生 / ☐ Mrs. 夫人 / ☐ Miss 小姐 / ☐ Ms. 女士 / ☐ Company 公司 / ☐ Organisation 機構)

陶賀深 TO HO SUN Eddy

2. Name of Authorised Agent (if applicable) 獲授權代理人姓名/名稱 (如適用)

(☒ Mr. 先生 / ☐ Mrs. 夫人 / ☐ Miss 小姐 / ☐ Ms. 女士 / ☐ Company 公司 / ☐ Organisation 機構)

黃新和 WONG SUN WO WILLIAM

3. Application Site 申請地點

(a) Full address / location / demarcation district and lot number (if applicable)
詳細地址/地點/丈量約份及地段號碼 (如適用)

古洞北丈量約份第95 約地段第249號, 252號(部分)
253號, 276 及280號

(b) Site area and/or gross floor area involved
涉及的地盤面積及/或總樓面面積

☒ Site area 地盤面積 7691 sq.m 平方米 ☒ About 約
☐ Gross floor area 總樓面面積 sq.m 平方米 ☐ About 約

(c) Area of Government land included (if any)
所包括的政府土地面積 (倘有)

..... sq.m 平方米 ☐ About 約

| | |
|--|---|
| (d) Name and number of the related statutory plan(s) 有關法定圖則的名稱及編號 | 古洞北分區計劃大綱核准圖編號 S/KTN/2 |
| (e) Land use zone(s) involved 涉及的土地用途地帶 | R(A)2,R(A)3,R(B),GIC及道路 |
| (f) Current use(s) 現時用途 | 露天存放建築材料及小型建築機械 (If there are any Government, institution or community facilities, please illustrate on plan and specify the use and gross floor area) (如有任何政府、機構或社區設施，請在圖則上顯示，並註明用途及總樓面面積) |

4. "Current Land Owner" of Application Site 申請地點的「現行土地擁有人」

The applicant 申請人 -

- ☐ is the sole "current land owner"^{##} (please proceed to Part 6 and attach documentary proof of ownership).
是唯一的「現行土地擁有人」^{##} (請繼續填寫第 6 部分，並夾附業權證明文件)。
- ☐ is one of the "current land owners"^{##} (please attach documentary proof of ownership).
是其中一名「現行土地擁有人」^{##} (請夾附業權證明文件)。
- ☒ is not a "current land owner"^{##}.
並不是「現行土地擁有人」^{##}。

- ☐ The application site is entirely on Government land (please proceed to Part 6).
申請地點完全位於政府土地上 (請繼續填寫第 6 部分)。

5. Statement on Owner's Consent/Notification

就土地擁有人的同意/通知土地擁有人的陳述

- (a) According to the record(s) of the Land Registry as at (DD/MM/YYYY), this application involves a total of "current land owner(s)"^{##}.
根據土地註冊處截至 2021 年 5 月 11 日的記錄，這宗申請共牽涉 1 名「現行土地擁有人」^{##}。

(b) The applicant 申請人 -

- ☐ has obtained consent(s) of "current land owner(s)"^{##}.
已取得 名「現行土地擁有人」^{##}的同意。

| Details of consent of "current land owner(s)" ^{##} obtained 取得「現行土地擁有人」 ^{##} 同意的詳情 | | |
|--|---|--|
| No. of 'Current Land Owner(s)' 「現行土地擁有人」數目 | Lot number/address of premises as shown in the record of the Land Registry where consent(s) has/have been obtained. 根據土地註冊處記錄已獲得同意的地段號碼/處所地址 | Date of consent obtained (DD/MM/YYYY) 取得同意的日期 (日/月/年) |
| | | |
| | | |
| | | |

(Please use separate sheets if the space of any box above is insufficient. 如上列任何方格的空間不足，請另頁說明)

- ☒ has notified "current land owner(s)"#
已通知 1 名「現行土地擁有人」#。

Details of the "current land owner(s)"# notified 已獲通知「現行土地擁有人」#的詳細資料

| No. of 'Current Land Owner(s)' 「現行土地擁有人」數目 | Lot number/address of premises as shown in the record of the Land Registry where notification(s) has/have been given 根據土地註冊處記錄已發出通知的地段號碼/處所地址 | Date of notification given (DD/MM/YYYY) 通知日期(日/月/年) |
|---|--|---|
| 1 | 丈量約份第95 約地段第249號、252號、 253號、276 及280號 | 01-06-2021 |
| | | |
| | | |

(Please use separate sheets if the space of any box above is insufficient. 如上列任何方格的空間不足，請另頁說明)

- ☐ has taken reasonable steps to obtain consent of or give notification to owner(s):
已採取合理步驟以取得土地擁有人的同意或向該人發給通知。詳情如下：

Reasonable Steps to Obtain Consent of Owner(s) 取得土地擁有人的同意所採取的合理步驟

- ☐ sent request for consent to the "current land owner(s)" on (DD/MM/YYYY)#&
於..... (日/月/年)向每一名「現行土地擁有人」#郵遞要求同意書&

Reasonable Steps to Give Notification to Owner(s) 向土地擁有人發出通知所採取的合理步驟

- ☐ published notices in local newspapers on (DD/MM/YYYY)&
於..... (日/月/年)在指定報章就申請刊登一次通知&
- ☐ posted notice in a prominent position on or near application site/premises on (DD/MM/YYYY)&
於..... (日/月/年)在申請地點/申請處所或附近的顯明位置貼出關於該申請的通知&
- ☐ sent notice to relevant owners' corporation(s)/owners' committee(s)/mutual aid committee(s)/management office(s) or rural committee on (DD/MM/YYYY)&
於..... (日/月/年)把通知寄往相關的業主立案法團/業主委員會/互助委員會或管理處，或有關的鄉事委員會&

Others 其他

- ☐ others (please specify)
其他(請指明)

Note: May insert more than one 「✓」.

Information should be provided on the basis of each and every lot (if applicable) and premises (if any) in respect of the application.

註: 可在多於一個方格內加上「✓」號
申請人須就申請涉及的每一地段(倘適用)及處所(倘有)分別提供資料

| | |
|--|---|
| 6. Type(s) of Application 申請類別 | |
| (A) Temporary Use/Development of Land and/or Building Not Exceeding 3 Years in Rural Areas 位於鄉郊地區土地上及/或建築物內進行為期不超過三年的臨時用途/發展 (For Renewal of Permission for Temporary Use or Development in Rural Areas, please proceed to Part (B)) (如屬位於鄉郊地區臨時用途/發展的規劃許可續期，請填寫(B)部分) | |
| (a) Proposed use(s)/development 擬議用途/發展 | 擬議臨時露天存放建築材料及小型機械設備 (Please illustrate the details of the proposal on a layout plan) (請用平面圖說明擬議詳情) |
| (b) Effective period of permission applied for 申請的許可有效期 | <input checked="" type="checkbox"/> year(s) 年 3 <input type="checkbox"/> month(s) 個月 |
| (c) Development Schedule 發展細節表 | |
| Proposed uncovered land area 擬議露天土地面積 | 7691sq.m <input checked="" type="checkbox"/> About 約 |
| Proposed covered land area 擬議有上蓋土地面積 |sq.m <input type="checkbox"/> About 約 |
| Proposed number of buildings/structures 擬議建築物/構築物數目 | |
| Proposed domestic floor area 擬議住用樓面面積 |sq.m <input type="checkbox"/> About 約 |
| Proposed non-domestic floor area 擬議非住用樓面面積 |sq.m <input type="checkbox"/> About 約 |
| Proposed gross floor area 擬議總樓面面積 |sq.m <input type="checkbox"/> About 約 |
| Proposed height and use(s) of different floors of buildings/structures (if applicable) 建築物/構築物的擬議高度及不同樓層的擬議用途 (如適用) (Please use separate sheets if the space below is insufficient) (如以下空間不足，請另頁說明) | |
| | |
| Proposed number of car parking spaces by types 不同種類停車位的擬議數目 | |
| Private Car Parking Spaces 私家車車位 | 3 |
| Motorcycle Parking Spaces 電單車車位 | |
| Light Goods Vehicle Parking Spaces 輕型貨車泊車位 | |
| Medium Goods Vehicle Parking Spaces 中型貨車泊車位 | 2 |
| Heavy Goods Vehicle Parking Spaces 重型貨車泊車位 | |
| Others (Please Specify) 其他 (請列明) | |
| Proposed number of loading/unloading spaces 上落客貨車位的擬議數目 | |
| Taxi Spaces 的士車位 | |
| Coach Spaces 旅遊巴車位 | |
| Light Goods Vehicle Spaces 輕型貨車車位 | |
| Medium Goods Vehicle Spaces 中型貨車車位 | |
| Heavy Goods Vehicle Spaces 重型貨車車位 | |
| Others (Please Specify) 其他 (請列明) | |

| | | | |
|--|---|---|--|
| Proposed operating hours 擬議營運時間 每日上午七時至下午六時,星期日及公眾假期休息。 | | | |
| (d) Any vehicular access to the site/subject building? 是否有車路通往地盤/ 有關建築物? | Yes 是 | <input checked="" type="checkbox"/> There is an existing access. (please indicate the street name, where appropriate) 有一條現有車路。(請註明車路名稱(如適用)) 馬草壟路 | |
| | No 否 | <input type="checkbox"/> There is a proposed access. (please illustrate on plan and specify the width) 有一條擬議車路。(請在圖則顯示,並註明車路的闊度) <input type="checkbox"/> | |
| (e) Impacts of Development Proposal 擬議發展計劃的影響 (If necessary, please use separate sheets to indicate the proposed measures to minimise possible adverse impacts or give justifications/reasons for not providing such measures. 如需要的話,請另頁表示可盡量減少可能出現不良影響的措施,否則請提供理據/理由。) | | | |
| (i) Does the development proposal involve alteration of existing building? 擬議發展計劃是否包括現有建築物的改動? | Yes 是 | <input type="checkbox"/> Please provide details 請提供詳情 | |
| | No 否 | <input checked="" type="checkbox"/> | |
| (ii) Does the development proposal involve the operation on the right? 擬議發展是否涉及右列的工程? | Yes 是 | <input type="checkbox"/> (Please indicate on site plan the boundary of concerned land/pond(s), and particulars of stream diversion, the extent of filling of land/pond(s) and/or excavation of land) (請用地盤平面圖顯示有關土地/池塘界線,以及河道改道、填塘、填土及/或挖土的細節及/或範圍) <input type="checkbox"/> Diversion of stream 河道改道 <input type="checkbox"/> Filling of pond 填塘 Area of filling 填塘面積 sq.m 平方米 <input type="checkbox"/> About 約 Depth of filling 填塘深度 m 米 <input type="checkbox"/> About 約 <input type="checkbox"/> Filling of land 填土 Area of filling 填土面積 sq.m 平方米 <input type="checkbox"/> About 約 Depth of filling 填土厚度 m 米 <input type="checkbox"/> About 約 <input type="checkbox"/> Excavation of land 挖土 Area of excavation 挖土面積 sq.m 平方米 <input type="checkbox"/> About 約 Depth of excavation 挖土深度 m 米 <input type="checkbox"/> About 約 | |
| | No 否 | <input checked="" type="checkbox"/> | |
| (iii) Would the development proposal cause any adverse impacts? 擬議發展計劃會否造成不良影響? | On environment 對環境 Yes 會 <input type="checkbox"/> No 不會 <input checked="" type="checkbox"/> On traffic 對交通 Yes 會 <input type="checkbox"/> No 不會 <input checked="" type="checkbox"/> On water supply 對供水 Yes 會 <input type="checkbox"/> No 不會 <input checked="" type="checkbox"/> On drainage 對排水 Yes 會 <input type="checkbox"/> No 不會 <input checked="" type="checkbox"/> On slopes 對斜坡 Yes 會 <input type="checkbox"/> No 不會 <input checked="" type="checkbox"/> Affected by slopes 受斜坡影響 Yes 會 <input type="checkbox"/> No 不會 <input checked="" type="checkbox"/> Landscape Impact 構成景觀影響 Yes 會 <input type="checkbox"/> No 不會 <input checked="" type="checkbox"/> Tree Felling 砍伐樹木 Yes 會 <input type="checkbox"/> No 不會 <input checked="" type="checkbox"/> Visual Impact 構成視覺影響 Yes 會 <input type="checkbox"/> No 不會 <input checked="" type="checkbox"/> Others (Please Specify) 其他 (請列明) Yes 會 <input type="checkbox"/> No 不會 <input checked="" type="checkbox"/> | | |

| | |
|--|--|
| | <p>Please state measure(s) to minimise the impact(s). For tree felling, please state the number, diameter at breast height and species of the affected trees (if possible)</p> <p>請註明盡量減少影響的措施。如涉及砍伐樹木，請說明受影響樹木的數目、及胸高度的樹幹直徑及品種(倘可)</p> <p>.....</p> <p>.....</p> <p>.....</p> <p>.....</p> <p>.....</p> |
|--|--|

| | |
|--|---|
| (B) Renewal of Permission for Temporary Use or Development in Rural Areas | |
| 位於鄉郊地區臨時用途/發展的許可續期 | |
| (a) Application number to which the permission relates 與許可有關的申請編號 | A/ / |
| (b) Date of approval 獲批給許可的日期 | (DD 日/MM 月/YYYY 年) |
| (c) Date of expiry 許可屆滿日期 | (DD 日/MM 月/YYYY 年) |
| (d) Approved use/development 已批給許可的用途/發展 | |
| (e) Approval conditions 附帶條件 | <p><input type="checkbox"/> The permission does not have any approval condition 許可並沒有任何附帶條件</p> <p><input type="checkbox"/> Applicant has complied with all the approval conditions 申請人已履行全部附帶條件</p> <p><input type="checkbox"/> Applicant has not yet complied with the following approval condition(s): 申請人仍未履行下列附帶條件：</p> <p>.....</p> <p>.....</p> <p>Reason(s) for non-compliance: 仍未履行的原因：</p> <p>.....</p> <p>.....</p> <p>(Please use separate sheets if the space above is insufficient) (如以上空間不足，請另頁說明)</p> |
| (f) Renewal period sought 要求的續期期間 | <p><input type="checkbox"/> year(s) 年</p> <p><input type="checkbox"/> month(s) 個月</p> |

7. Justifications 理由

The applicant is invited to provide justifications in support of the application. Use separate sheets if necessary.
現請申請人提供申請理由及支持其申請的資料。如有需要，請另頁說明。

我等現使用的土地在未重新規劃前系列為OS用地露天存放用途。

新的規劃被改作為R(A)2,R(A)3,R(B),GIC及道路,因此業權人要求我等向
城市規劃委員會作出臨時規劃許可申請, 懇請貴會給予批准。

8. Declaration 聲明

I hereby declare that the particulars given in this application are correct and true to the best of my knowledge and belief.
本人謹此聲明，本人就這宗申請提交的資料，據本人所知及所信，均屬真實無誤。

I hereby grant a permission to the Board to copy all the materials submitted in an application to the Board and/or to upload such materials to the Board's website for browsing and downloading by the public free-of-charge at the Board's discretion.
本人現准許委員會酌情將本人就此申請所提交的所有資料複製及/或上載至委員會網站，供公眾免費瀏覽或下載。

Signature
簽署

WONG SUN WO WILLIAM

☐ Applicant 申請人 / ☒ Authorised Agent 獲授權代理人

Name in Block Letters
姓名（請以正楷填寫）

Position (if applicable)
職位（如適用）

Professional Qualification(s)
專業資格

- ☐ Member 會員 / ☐ Fellow of 資深會員
☐ HKIP 香港規劃師學會 / ☐ HKIA 香港建築師學會 /
☐ HKIS 香港測量師學會 / ☐ HKIE 香港工程師學會 /
☐ HKILA 香港園境師學會 / ☐ HKIUD 香港城市設計學會
☐ RPP 註冊專業規劃師
 Others 其他

on behalf of
代表

☐ Company 公司 / ☐ Organisation Name and Chop (if applicable) 機構名稱及蓋章（如適用）

Date 日期

11-05-2021

(DD/MM/YYYY 日/月/年)

Remark 備註

The materials submitted in an application to the Board and the Board's decision on the application would be disclosed to the public. Such materials would also be uploaded to the Board's website for browsing and free downloading by the public where the Board considers appropriate.

委員會會向公眾披露申請人所遞交的申請資料和委員會對申請所作的決定。在委員會認為合適的情況下，有關申請資料亦會上載至委員會網頁供公眾免費瀏覽及下載。

Warning 警告

Any person who knowingly or wilfully makes any statement or furnish any information in connection with this application, which is false in any material particular, shall be liable to an offence under the Crimes Ordinance.

任何人在明知或故意的情況下，就這宗申請提出在任何要項上是虛假的陳述或資料，即屬違反《刑事罪行條例》。

Statement on Personal Data 個人資料的聲明

1. The personal data submitted to the Board in this application will be used by the Secretary of the Board and Government departments for the following purposes:

委員會就這宗申請所收到的個人資料會交給委員會秘書及政府部門，以根據《城市規劃條例》及相關的城市規劃委員會規劃指引的規定作以下用途：

- (a) the processing of this application which includes making available the name of the applicant for public inspection when making available this application for public inspection; and
處理這宗申請，包括公布這宗申請供公眾查閱，同時公布申請人的姓名供公眾查閱；以及
(b) facilitating communication between the applicant and the Secretary of the Board/Government departments.
方便申請人與委員會秘書及政府部門之間進行聯絡。

2. The personal data provided by the applicant in this application may also be disclosed to other persons for the purposes mentioned in paragraph 1 above.
申請人就這宗申請提供的個人資料，或亦會向其他人士披露，以作上述第 1 段提及的用途。

3. An applicant has a right of access and correction with respect to his/her personal data as provided under the Personal Data (Privacy) Ordinance (Cap. 486). Request for personal data access and correction should be addressed to the Secretary of the Board at 15/F, North Point Government Offices, 333 Java Road, North Point, Hong Kong.
根據《個人資料(私隱)條例》(第 486 章)的規定，申請人有權查閱及更正其個人資料。如欲查閱及更正個人資料，應向委員會秘書提出有關要求，其地址為香港北角渣華道 333 號北角政府合署 15 樓。

| Gist of Application 申請摘要 | |
|--|--|
| (Please provide details in both English and Chinese <u>as far as possible</u> . This part will be circulated to relevant consultees, uploaded to the Town Planning Board's Website for browsing and free downloading by the public and deposited at the Planning Enquiry Counters of the Planning Department for general information.) (請盡量以英文及中文填寫。此部分將會發送予相關諮詢人士、上載至城市規劃委員會網頁供公眾免費瀏覽及下載及存放於規劃署規劃資料查詢處以供一般參閱。) | |
| Application No. 申請編號 | (For Official Use Only) (請勿填寫此欄) |
| Location/address 位置/地址 | 古洞北丈量約份第95 約地段第249號, 252號(部分), 253號, 276 及280號 |
| Site area 地盤面積 | 7691 sq. m 平方米 □ About 約 (includes Government land of 包括政府土地 sq. m 平方米 □ About 約) |
| Plan 圖則 | 古洞北分區計劃大綱核准圖編號 S/KTN/2 |
| Zoning 地帶 | R(A)2,R(A)3,R(B),GIC及道路 |
| Type of Application 申請類別 | <input checked="" type="checkbox"/> Temporary Use/Développement in Rural Areas for a Period of 位於鄉郊地區的臨時用途/發展為期 <input checked="" type="checkbox"/> Year(s) 年 <u>3</u> <input type="checkbox"/> Month(s) 月 _____ <input type="checkbox"/> Renewal of Planning Approval for Temporary Use/Development in Rural Areas for a Period of 位於鄉郊地區臨時用途/發展的規劃許可續期為期 <input type="checkbox"/> Year(s) 年 _____ <input type="checkbox"/> Month(s) 月 _____ |
| Applied use/ development 申請用途/發展 | 擬議臨時露天存放建築材料及小型機械設備 |

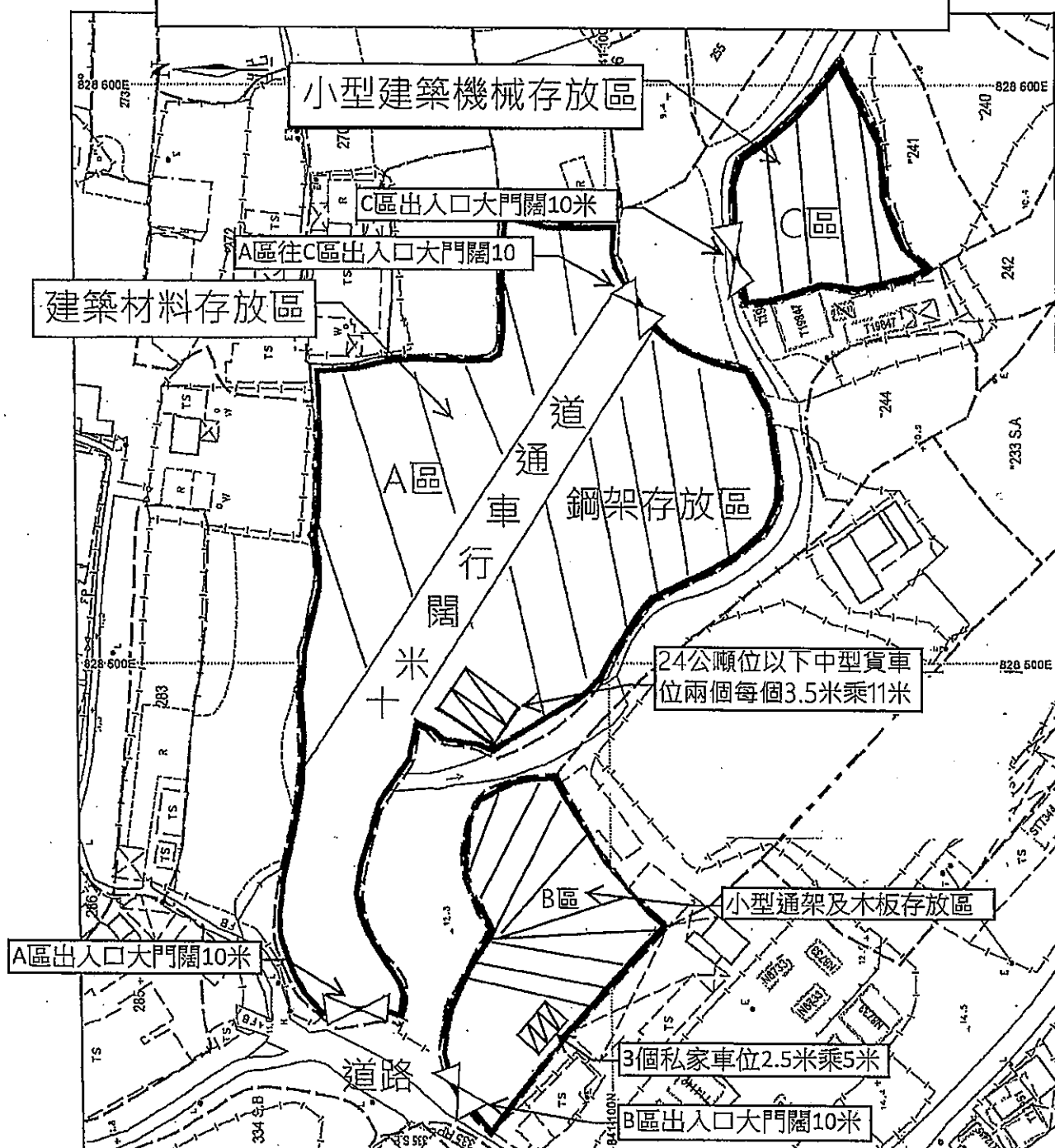
| | | | |
|--|---|--|--|
| (i) Gross floor area and/or plot ratio 總樓面面積及／或地積比率 | | sq.m 平方米 | Plot Ratio 地積比率 |
| | Domestic 住用 | <input type="checkbox"/> About 約 <input type="checkbox"/> Not more than 不多於 | <input type="checkbox"/> About 約 <input type="checkbox"/> Not more than 不多於 |
| | Non-domestic 非住用 | <input type="checkbox"/> About 約 <input type="checkbox"/> Not more than 不多於 | <input type="checkbox"/> About 約 <input type="checkbox"/> Not more than 不多於 |
| (ii) No. of block 幢數 | Domestic 住用 | | |
| | Non-domestic 非住用 | | |
| (iii) Building height/No. of storeys 建築物高度／層數 | Domestic 住用 | m 米 <input type="checkbox"/> (Not more than 不多於) | |
| | | Storeys(s) 層 <input type="checkbox"/> (Not more than 不多於) | |
| | Non-domestic 非住用 | m 米 <input type="checkbox"/> (Not more than 不多於) | |
| | | Storeys(s) 層 <input type="checkbox"/> (Not more than 不多於) | |
| (iv) Site coverage 上蓋面積 | % <input type="checkbox"/> About 約 | | |
| (v) No. of parking spaces and loading / unloading spaces 停車位及上落客貨車位數目 | Total no. of vehicle parking spaces 停車位總數 | | |
| | Private Car Parking Spaces 私家車車位 Motorcycle Parking Spaces 電單車車位 Light Goods Vehicle Parking Spaces 輕型貨車泊車位 Medium Goods Vehicle Parking Spaces 中型貨車泊車位 Heavy Goods Vehicle Parking Spaces 重型貨車泊車位 Others (Please Specify) 其他 (請列明) <hr/> | | 3 2 |
| | Total no. of vehicle loading/unloading bays/lay-bys 上落客貨車位／停車處總數 | | |
| | Taxi Spaces 的士車位 Coach Spaces 旅遊巴車位 Light Goods Vehicle Spaces 輕型貨車車位 Medium Goods Vehicle Spaces 中型貨車位 Heavy Goods Vehicle Spaces 重型貨車車位 Others (Please Specify) 其他 (請列明) <hr/> | | |

| Submitted Plans, Drawings and Documents 提交的圖則、繪圖及文件 | | |
|---|-------------------------------------|--------------------------|
| | Chinese 中文 | English 英文 |
| Plans and Drawings 圖則及繪圖 | | |
| Master layout plan(s)/Layout plan(s) 總綱發展藍圖／布局設計圖 | <input checked="" type="checkbox"/> | <input type="checkbox"/> |
| Block plan(s) 樓宇位置圖 | <input type="checkbox"/> | <input type="checkbox"/> |
| Floor plan(s) 樓宇平面圖 | <input type="checkbox"/> | <input type="checkbox"/> |
| Sectional plan(s) 截視圖 | <input type="checkbox"/> | <input type="checkbox"/> |
| Elevation(s) 立視圖 | <input type="checkbox"/> | <input type="checkbox"/> |
| Photomontage(s) showing the proposed development 顯示擬議發展的合成照片 | <input type="checkbox"/> | <input type="checkbox"/> |
| Master landscape plan(s)/Landscape plan(s) 園境設計總圖／園境設計圖 | <input checked="" type="checkbox"/> | <input type="checkbox"/> |
| Others (please specify) 其他（請註明） 雨水排放建議書 | <input checked="" type="checkbox"/> | <input type="checkbox"/> |
| Reports 報告書 | | |
| Planning Statement/Justifications 規劃綱領/理據 | <input type="checkbox"/> | <input type="checkbox"/> |
| Environmental assessment (noise, air and/or water pollutions) 環境評估（噪音、空氣及／或水的污染） | <input type="checkbox"/> | <input type="checkbox"/> |
| Traffic impact assessment (on vehicles) 就車輛的交通影響評估 | <input type="checkbox"/> | <input type="checkbox"/> |
| Traffic impact assessment (on pedestrians) 就行人的交通影響評估 | <input type="checkbox"/> | <input type="checkbox"/> |
| Visual impact assessment 視覺影響評估 | <input type="checkbox"/> | <input type="checkbox"/> |
| Landscape impact assessment 景觀影響評估 | <input type="checkbox"/> | <input type="checkbox"/> |
| Tree Survey 樹木調查 | <input type="checkbox"/> | <input type="checkbox"/> |
| Geotechnical impact assessment 土力影響評估 | <input type="checkbox"/> | <input type="checkbox"/> |
| Drainage impact assessment 排水影響評估 | <input type="checkbox"/> | <input type="checkbox"/> |
| Sewerage impact assessment 排污影響評估 | <input type="checkbox"/> | <input type="checkbox"/> |
| Risk Assessment 風險評估 | <input type="checkbox"/> | <input type="checkbox"/> |
| Others (please specify) 其他（請註明） | <input type="checkbox"/> | <input type="checkbox"/> |
| Note: May insert more than one 「✓」. 註：可在多於一個方格內加上「✓」號 | | |

Note: The information in the Gist of Application above is provided by the applicant for easy reference of the general public. Under no circumstances will the Town Planning Board accept any liabilities for the use of the information nor any inaccuracies or discrepancies of the information provided. In case of doubt, reference should always be made to the submission of the applicant.

註：上述申請摘要的資料是由申請人提供以方便市民大眾參考。對於所載資料在使用上的問題及文義上的歧異，城市規劃委員會概不負責。若有任何疑問，應查閱申請人提交的文件。

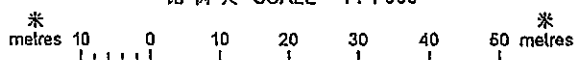
擬議臨時露天存放建築材料及小型機械設備



地政總署測繪處

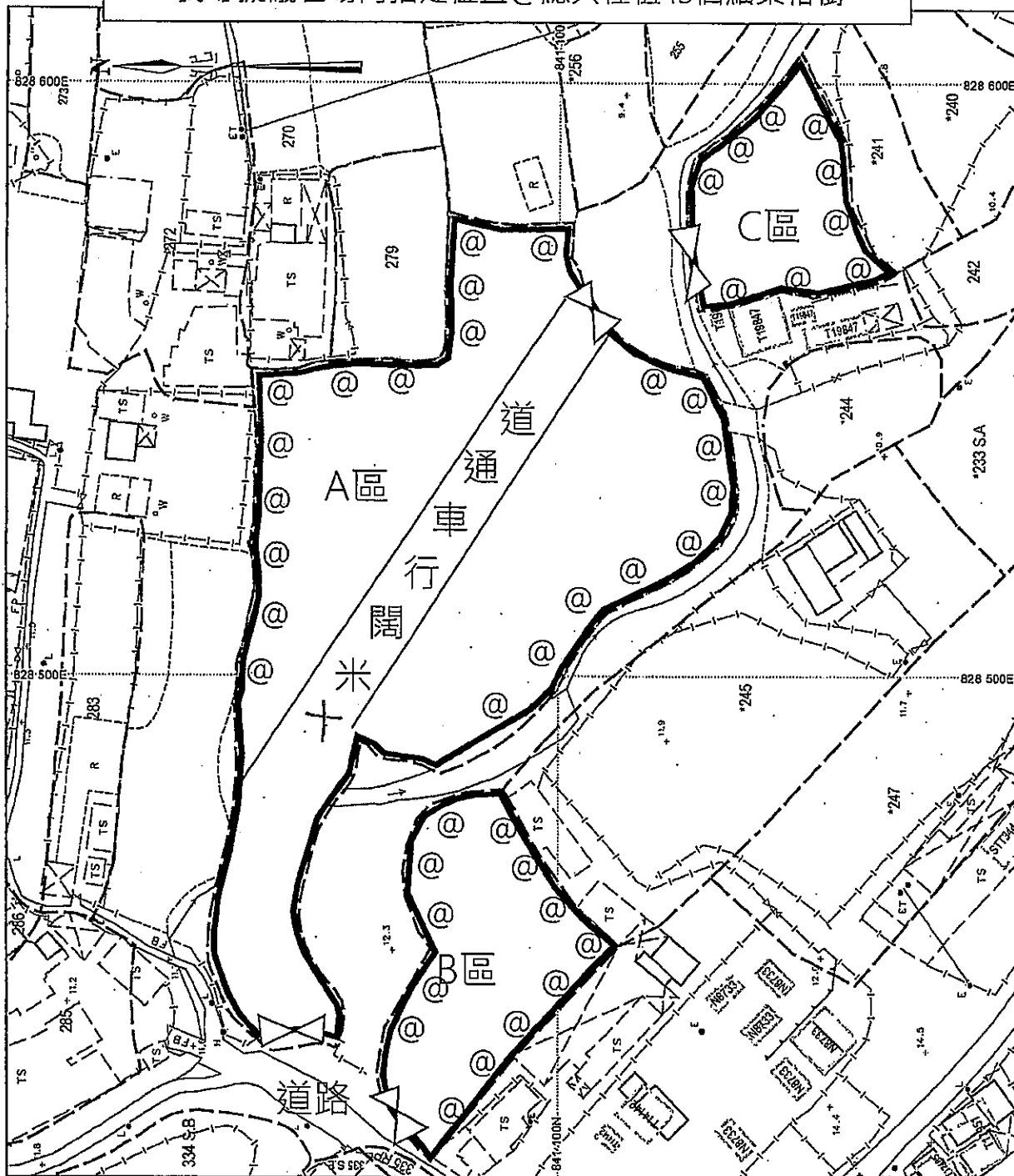
Survey and Mapping Office, Lands Department

比例尺 SCALE 1:1000



美化環境建議書

我等擬議在場內指定位置@總共種植43個細葉榕樹



地政總署測繪處

Survey and Mapping Office, Lands Department

比例尺 SCALE 1:1 000

米 10 0 10 20 30 40 50 米
metres

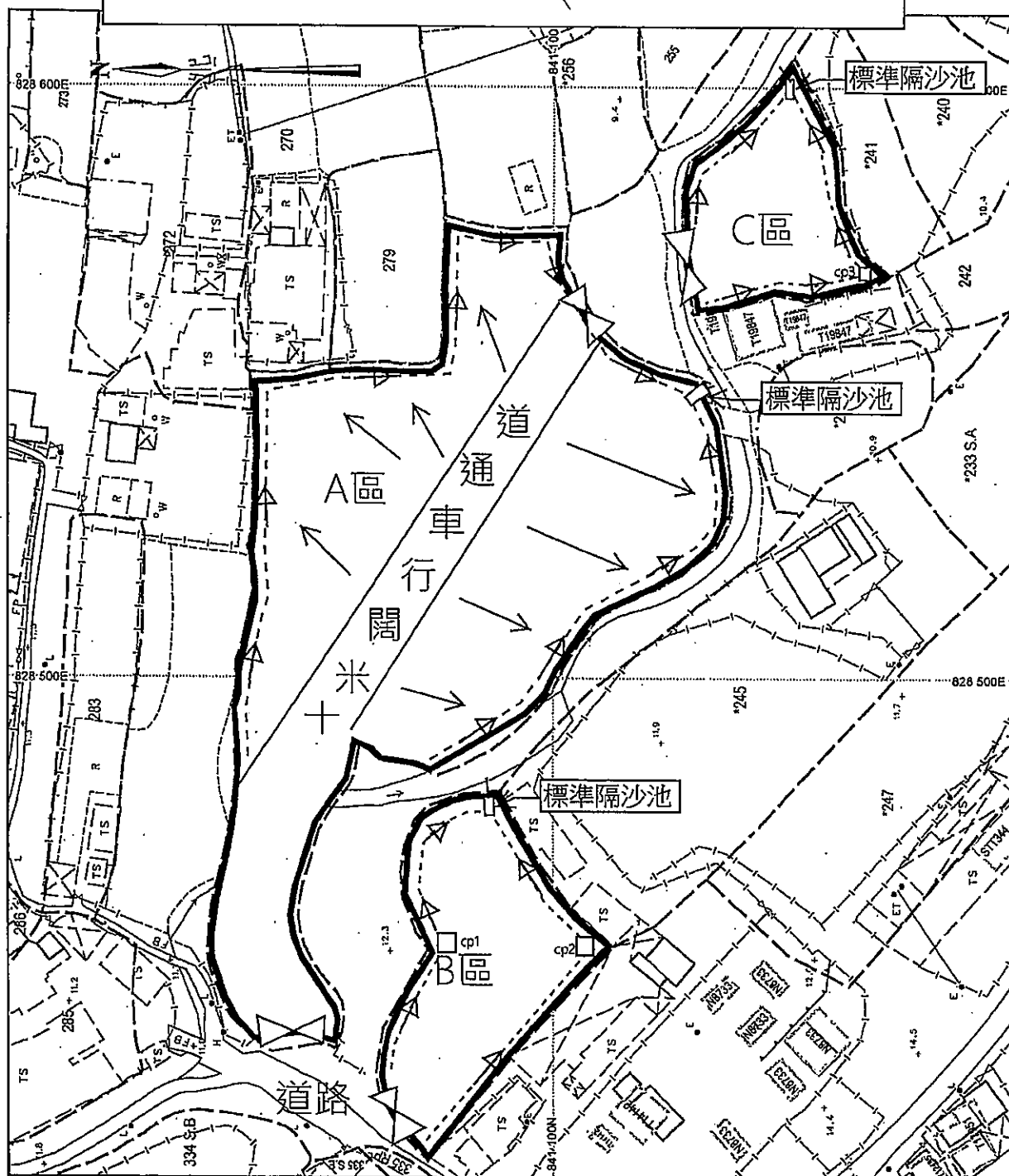


A區 我等擬議在A區種植21個細葉榕樹。

B區 我等擬議在B區種植13個細葉榕樹

C區 我等擬議在C區種植9個細葉榕樹

雨水排放建議書



地政總署測繪處

Survey and Mapping Office, Lands Department

比例尺 SCALE 1:1000

米 10 0 10 20 30 40 50 米
metres



- A區 排水渠闊450mm 終端設有標準隔沙池
- B區 排水渠闊300mm 終端設有標準隔沙池
cp1,cp2另設有兩個中途過路沙井600X600mm
- C區 排水渠闊300mm 終端設有標準隔沙池
cp3另設有壹個中途過路沙井600X600mm

☐ Urgent ☐ Return receipt ☐ Sign ☐ Encrypt ☐ Mark Subject Restricted ☐ Expand personal&public groups



To: Louis Pui To TSE/PLAND/HKSARG@PLAND
Cc:
Bcc:
Subject: Fw: A/KTN/78
File Ref:
From: Caroline Yat Man CHAN/PLAND/HKSARG - Monday 21/06/2021 11:37

----- Forwarded by Caroline Yat Man CHAN/PLAND/HKSARG on 21/06/2021 11:37 AM -----

From: sun wo wong <
To: cymchan@pland.gov.hk, 城規會秘書處 <tpbpd@pland.gov.hk>
Date: 17/06/2021 12:05 AM
Subject: A/KTN/78



更改申請表內頁事宜 p2.pdf p5.pdf p10.pdf

| | | |
|---------------------------------|-------------------------|--|
| For Official Use Only 請勿填寫此欄 | Application No. 申請編號 | |
| | Date Received 收到日期 | |

- The completed form and supporting documents (if any) should be sent to the Secretary, Town Planning Board (the Board), 15/F, North Point Government Offices, 333 Java Road, North Point, Hong Kong.
申請人須把填妥的申請表格及其他支持申請的文件 (倘有), 送交香港北角渣華道 333 號北角政府合署 15 樓城市規劃委員會(下稱「委員會」)秘書收。
- Please read the "Guidance Notes" carefully before you fill in this form. The document can be downloaded from the Board's website at <http://www.info.gov.hk/tpb/>. It can also be obtained from the Secretariat of the Board at 15/F, North Point Government Offices, 333 Java Road, North Point, Hong Kong (Tel: 2231 4810 or 2231 4835), and the Planning Enquiry Counters of the Planning Department (Hotline: 2231 5000) (17/F, North Point Government Offices, 333 Java Road, North Point, Hong Kong and 14/F, Sha Tin Government Offices, 1 Sheung Wo Che Road, Sha Tin, New Territories).
請先細閱《申請須知》的資料單張, 然後填寫此表格。該份文件可從委員會的網頁下載 (網址: <http://www.info.gov.hk/tpb/>), 亦可向委員會秘書處 (香港北角渣華道 333 號北角政府合署 15 樓 - 電話: 2231 4810 或 2231 4835) 及規劃署的規劃資料查詢處(熱線: 2231 5000) (香港北角渣華道 333 號北角政府合署 17 樓及新界沙田上禾輦路 1 號沙田政府合署 14 樓)索取。
- This form can be downloaded from the Board's website, and obtained from the Secretariat of the Board and the Planning Enquiry Counters of the Planning Department. The form should be typed or completed in block letters. The processing of the application may be refused if the required information or the required copies are incomplete.
此表格可從委員會的網頁下載, 亦可向委員會秘書處及規劃署的規劃資料查詢處索取。申請人須以打印方式或以正楷填寫表格。如果申請人所提交的資料或文件副本不齊全, 委員會可拒絕處理有關申請。

1. Name of Applicant 申請人姓名/名稱

(☒ Mr. 先生 / ☐ Mrs. 夫人 / ☐ Miss 小姐 / ☐ Ms. 女士 / ☐ Company 公司 / ☐ Organisation 機構)

陶賀深 TO HO SUN Eddy

2. Name of Authorised Agent (if applicable) 獲授權代理人姓名/名稱 (如適用)

(☒ Mr. 先生 / ☐ Mrs. 夫人 / ☐ Miss 小姐 / ☐ Ms. 女士 / ☐ Company 公司 / ☐ Organisation 機構)

黃新和 WONG SUN WO WILLIAM

3. Application Site 申請地點

| | |
|--|---|
| (a) Full address / location / demarcation district and lot number (if applicable) 詳細地址/地點/丈量約份及地段號碼 (如適用) | 古洞北丈量約份第95 約地段第249號, 252號(部分), 253號, 276 及280號 |
| (b) Site area and/or gross floor area involved 涉及的地盤面積及/或總樓面面積 | <input checked="" type="checkbox"/> Site area 地盤面積 8110 sq.m 平方米 <input checked="" type="checkbox"/> About 約 <input type="checkbox"/> Gross floor area 總樓面面積 sq.m 平方米 <input type="checkbox"/> About 約 |
| (c) Area of Government land included (if any) 所包括的政府土地面積 (倘有) | sq.m 平方米 <input type="checkbox"/> About 約 |

| | |
|--|---|
| 6. Type(s) of Application 申請類別 | |
| (A) Temporary Use/Development of Land and/or Building Not Exceeding 3 Years in Rural Areas 位於鄉郊地區土地上及/或建築物內進行為期不超過三年的臨時用途/發展 (For Renewal of Permission for Temporary Use or Development in Rural Areas, please proceed to Part (B)) (如屬位於鄉郊地區臨時用途/發展的規劃許可續期，請填寫(B)部分) | |
| (a) Proposed use(s)/development 擬議用途/發展 | 擬議臨時露天存放建築材料及小型機械 (Please illustrate the details of the proposal on a layout plan) (請用平面圖說明擬議詳情) |
| (b) Effective period of permission applied for 申請的許可有效期 | <input checked="" type="checkbox"/> year(s) 年 3 <input type="checkbox"/> month(s) 個月 |
| (c) Development Schedule 發展細節表 Proposed uncovered land area 擬議露天土地面積 8110sq.m <input checked="" type="checkbox"/> About 約 Proposed covered land area 擬議有上蓋土地面積sq.m <input type="checkbox"/> About 約 Proposed number of buildings/structures 擬議建築物/構築物數目 Proposed domestic floor area 擬議住用樓面面積sq.m <input type="checkbox"/> About 約 Proposed non-domestic floor area 擬議非住用樓面面積sq.m <input type="checkbox"/> About 約 Proposed gross floor area 擬議總樓面面積sq.m <input type="checkbox"/> About 約 Proposed height and use(s) of different floors of buildings/structures (if applicable) 建築物/構築物的擬議高度及不同樓層的擬議用途 (如適用) (Please use separate sheets if the space below is insufficient) (如以下空間不足，請另頁說明) | |
| Proposed number of car parking spaces by types 不同種類停車位的擬議數目 Private Car Parking Spaces 私家車車位 3 Motorcycle Parking Spaces 電單車車位 Light Goods Vehicle Parking Spaces 輕型貨車泊車位 Medium Goods Vehicle Parking Spaces 中型貨車泊車位 2 Heavy Goods Vehicle Parking Spaces 重型貨車泊車位 Others (Please Specify) 其他 (請列明) | |
| Proposed number of loading/unloading spaces 上落客貨車位的擬議數目 Taxi Spaces 的士車位 Coach Spaces 旅遊巴車位 Light Goods Vehicle Spaces 輕型貨車車位 Medium Goods Vehicle Spaces 中型貨車車位 Heavy Goods Vehicle Spaces 重型貨車車位 Others (Please Specify) 其他 (請列明) | |

Gist of Application 申請摘要

(Please provide details in both English and Chinese as far as possible. This part will be circulated to relevant consultees, uploaded to the Town Planning Board's Website for browsing and free downloading by the public and deposited at the Planning Enquiry Counters of the Planning Department for general information.)

(請盡量以英文及中文填寫。此部分將會發送予相關諮詢人士、上載至城市規劃委員會網頁供公眾免費瀏覽及下載及存放於規劃署規劃資料查詢處以供一般參閱。)

| | |
|--|--|
| Application No. 申請編號 | (For Official Use Only) (請勿填寫此欄) |
| Location/address 位置/地址 | 古洞北丈量約份第95 約地段第249號, 252號(部分), 253號, 276 及280號 |
| Site area 地盤面積 | 8110 sq. m 平方米 <input type="checkbox"/> About 約 (includes Government land of 包括政府土地 sq. m 平方米 <input type="checkbox"/> About 約) |
| Plan 圖則 | 古洞北分區計劃大綱核准圖編號 S/KTN/2 |
| Zoning 地帶 | R(A)2,R(A)3,R(B),GIC及道路 |
| Type of Application 申請類別 | <input checked="" type="checkbox"/> Temporary Use/Development in Rural Areas for a Period of 位於鄉郊地區的臨時用途/發展為期 <input checked="" type="checkbox"/> Year(s) 年 <u>3</u> <input type="checkbox"/> Month(s) 月 _____ <input type="checkbox"/> Renewal of Planning Approval for Temporary Use/Development in Rural Areas for a Period of 位於鄉郊地區臨時用途/發展的規劃許可續期為期 <input type="checkbox"/> Year(s) 年 _____ <input type="checkbox"/> Month(s) 月 _____ |
| Applied use/ development 申請用途/發展 | 擬議臨時露天存放建築材料及小型機械 |

擬議臨時露天存放建築材料及小型機械

A/KTN/78

回應貴會轉交的提問

1. 我等場地工作人員每天約為三人在場內工作。
2. 我等場地只會在星期 1 至星期 6 上午 8 時至下午 5 時期間運作，
星期日及公眾假期休息。
3. 我等在場內各區都預留 1 個臨時貨物裝卸位，即全場實有三個裝卸貨車位，以方便
上落貨物用途，但我等只有兩部中型貨車，因此最多同時使用兩個裝卸車位。。
4. 請觀看附件汽車流量評估。

此致

代理人 William Wong

14-07-2021

擬議臨時露天存放建築材料及小型機械

TPB / A / KTN / 78

車輛流量評估

至：城市規劃委員會

本場地共有 3 個私家車位及三個中型貨車臨時裝卸車位(因本場地設有 3 個區域)，但最多只有兩部貨車同時使用，我等預計經常停泊及出入場地車輛流量。

進入場地預計流量 (私家車)

| 星期 | 時間 | 上午 8 時至 10 時前 | 上午 10 時至下午 5 時 |
|-------|------|---------------|----------------|
| 1 至 6 | 車輛架次 | 預計有 2 架次 | 預計有 1 架次 |

(貨車)

| 星期 | 時間 | 上午 8 時至 10 時前 | 上午 10 時至下午 4 時 |
|-------|------|---------------|----------------|
| 1 至 6 | 車輛架次 | 預計有 1 架次 | 預計每小時有 1 架次 |

離開場地預計流量 (私家車)

| 星期 | 時間 | 上午 8 時至 10 時前 | 上午 10 時至下午 6 時 |
|-------|------|---------------|----------------|
| 1 至 6 | 車輛架次 | 預計有 0 架次 | 預計有 3 架次 |

(貨車)

| 星期 | 時間 | 上午 8 時至 10 時前 | 上午 10 時至下午 4 時 |
|-------|------|---------------|----------------|
| 1 至 6 | 車輛架次 | 預計有 0 架次 | 預計每小時有 1 架次 |

以上為我等場地預計車輛流量計評估。

我等上述行車安排絕對不會影響馬草壟路，河上鄉路的青山公路交通流量，懇請貴處批准我等的申請

獲授權代理人 黃新和

14-07-2021



Re: s.16 Application No. A/KTN/78 - Temporary Open Storage of Construction Materials and Machines for a Period of 3 Years 16/07/2021 21:44

From: sun wo wong <[REDACTED]>

To: lpttse@pland.gov.hk, 城規會秘書處 <tpbpd@pland.gov.hk>

File Ref:

2 Attachments

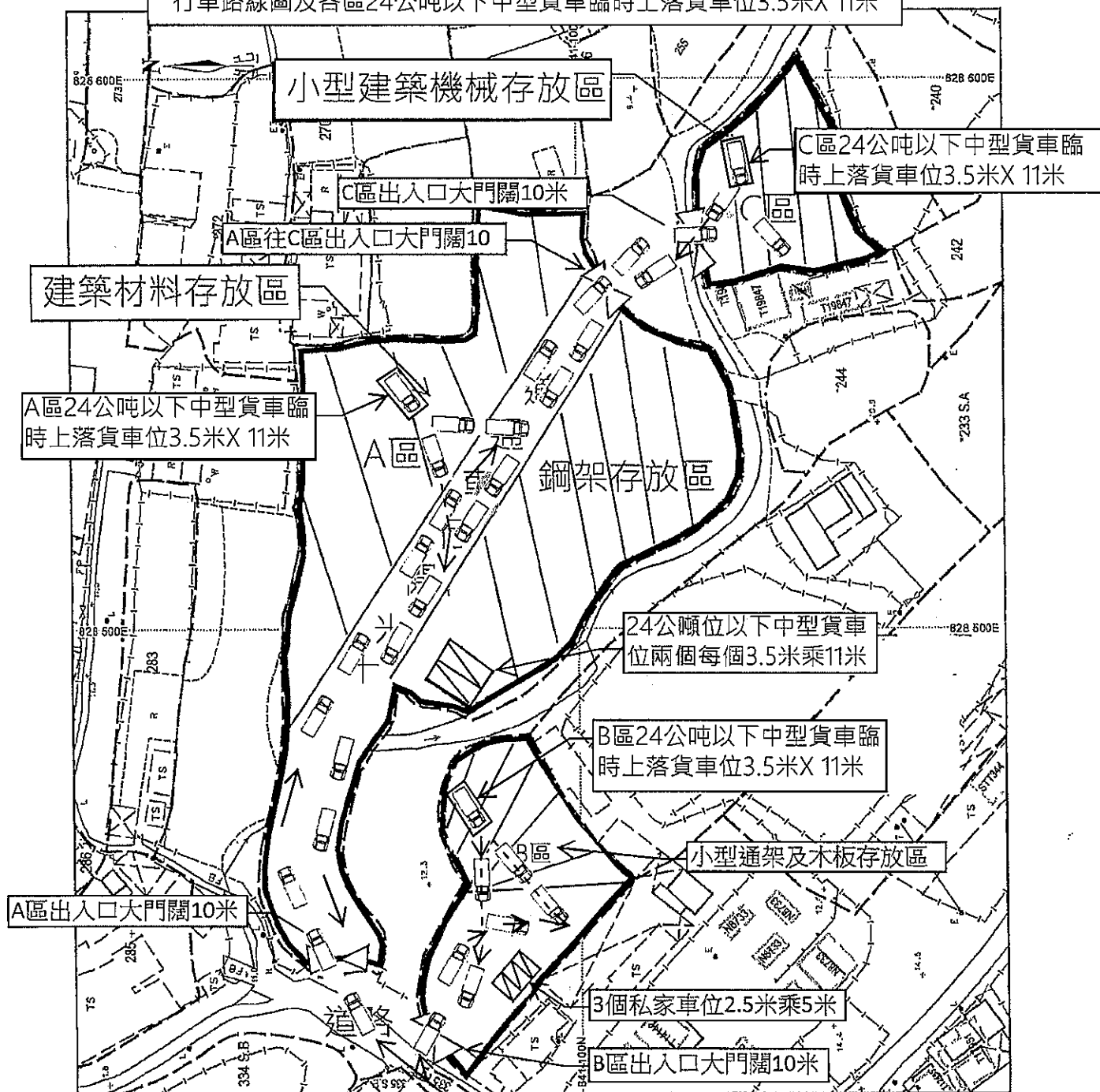


P5,P11.pdf 行車路線圖及各區臨時上落貨車位1.pdf

A/KTN/78

Received by TPB
on 19.7.2021

擬議臨時露天存放建築材料及小型機械設備
行車路線圖及各區24公噸以下中型貨車臨時上落貨車位3.5米X 11米



地政總署測繪處

Survey and Mapping Office, Lands Department

比例尺 SCALE 1:1000

米 metres 10 0 10 20 30 40 50 metres



6. Type(s) of Application 申請類別

(A) Temporary Use/Development of Land and/or Building Not Exceeding 3 Years in Rural Areas
位於鄉郊地區土地上及/或建築物內進行為期不超過三年的臨時用途/發展
(For Renewal of Permission for Temporary Use or Development in Rural Areas, please proceed to Part (B))
(如屬位於鄉郊地區臨時用途/發展的規劃許可續期，請填寫(B)部分)

(a) Proposed use(s)/development
擬議用途/發展

擬議臨時露天存放建築材料及小型機械

(Please illustrate the details of the proposal on a layout plan) (請用平面圖說明擬議詳情)

(b) Effective period of permission applied for
申請的許可有效期

☒ year(s) 年 3
☐ month(s) 個月

(c) Development Schedule 發展細節表

Proposed uncovered land area 擬議露天土地面積 8110sq.m ☒ About 約
Proposed covered land area 擬議有上蓋土地面積sq.m ☐ About 約
Proposed number of buildings/structures 擬議建築物/構築物數目
Proposed domestic floor area 擬議住用樓面面積sq.m ☐ About 約
Proposed non-domestic floor area 擬議非住用樓面面積sq.m ☐ About 約
Proposed gross floor area 擬議總樓面面積sq.m ☐ About 約

Proposed height and use(s) of different floors of buildings/structures (if applicable) 建築物/構築物的擬議高度及不同樓層的擬議用途 (如適用) (Please use separate sheets if the space below is insufficient) (如以下空間不足，請另頁說明)

.....
.....
.....
.....

Proposed number of car parking spaces by types 不同種類停車位的擬議數目

Private Car Parking Spaces 私家車車位 3
Motorcycle Parking Spaces 電單車車位
Light Goods Vehicle Parking Spaces 輕型貨車泊車位
Medium Goods Vehicle Parking Spaces 中型貨車泊車位 2
Heavy Goods Vehicle Parking Spaces 重型貨車泊車位
Others (Please Specify) 其他 (請列明)
.....

Proposed number of loading/unloading spaces 上落客貨車位的擬議數目

Taxi Spaces 的士車位
Coach Spaces 旅遊巴車位
Light Goods Vehicle Spaces 輕型貨車車位
Medium Goods Vehicle Spaces 中型貨車車位 3
Heavy Goods Vehicle Spaces 重型貨車車位
Others (Please Specify) 其他 (請列明)
.....

| | | | |
|--|--|--|--|
| (i) Gross floor area and/or plot ratio 總樓面面積及／或地積比率 | | sq.m 平方米 | Plot Ratio 地積比率 |
| | Domestic 住用 | <input type="checkbox"/> About 約 <input type="checkbox"/> Not more than 不多於 | <input type="checkbox"/> About 約 <input type="checkbox"/> Not more than 不多於 |
| | Non-domestic 非住用 | <input type="checkbox"/> About 約 <input type="checkbox"/> Not more than 不多於 | <input type="checkbox"/> About 約 <input type="checkbox"/> Not more than 不多於 |
| (ii) No. of block 幢數 | Domestic 住用 | | |
| | Non-domestic 非住用 | | |
| (iii) Building height/No. of storeys 建築物高度／層數 | Domestic 住用 | m 米 <input type="checkbox"/> (Not more than 不多於) | |
| | | Storeys(s) 層 <input type="checkbox"/> (Not more than 不多於) | |
| | Non-domestic 非住用 | m 米 <input type="checkbox"/> (Not more than 不多於) | |
| | | Storeys(s) 層 <input type="checkbox"/> (Not more than 不多於) | |
| (iv) Site coverage 上蓋面積 | % <input type="checkbox"/> About 約 | | |
| (v) No. of parking spaces and loading / unloading spaces 停車位及上落客貨車位數目 | Total no. of vehicle parking spaces 停車位總數 | | |
| | Private Car Parking Spaces 私家車車位 Motorcycle Parking Spaces 電單車車位 Light Goods Vehicle Parking Spaces 輕型貨車泊車位 Medium Goods Vehicle Parking Spaces 中型貨車泊車位 Heavy Goods Vehicle Parking Spaces 重型貨車泊車位 Others (Please Specify) 其他 (請列明) _____ _____ | | 3 2 |
| | Total no. of vehicle loading/unloading bays/lay-bys 上落客貨車位／停車處總數 | | |
| | Taxi Spaces 的士車位 Coach Spaces 旅遊巴車位 Light Goods Vehicle Spaces 輕型貨車車位 Medium Goods Vehicle Spaces 中型貨車車位 Heavy Goods Vehicle Spaces 重型貨車車位 Others (Please Specify) 其他 (請列明) _____ _____ | | 3 |

☐ Urgent ☐ Return receipt ☐ Sign ☐ Encrypt ☐ Mark Subject Restricted ☐ Expand personal&public groups



To: lptse@pland.gov.hk, 城規會秘書處 <tpbpd@pland.gov.hk>

Cc:

Bcc:

Subject: Re: s.16 Application No. A/KTN/78 - Temporary Open Storage of Construction Materials and Machines for a Period of 3 Years

File Ref:

From: sun wo wong

Tuesday 20/07/2021 17:49

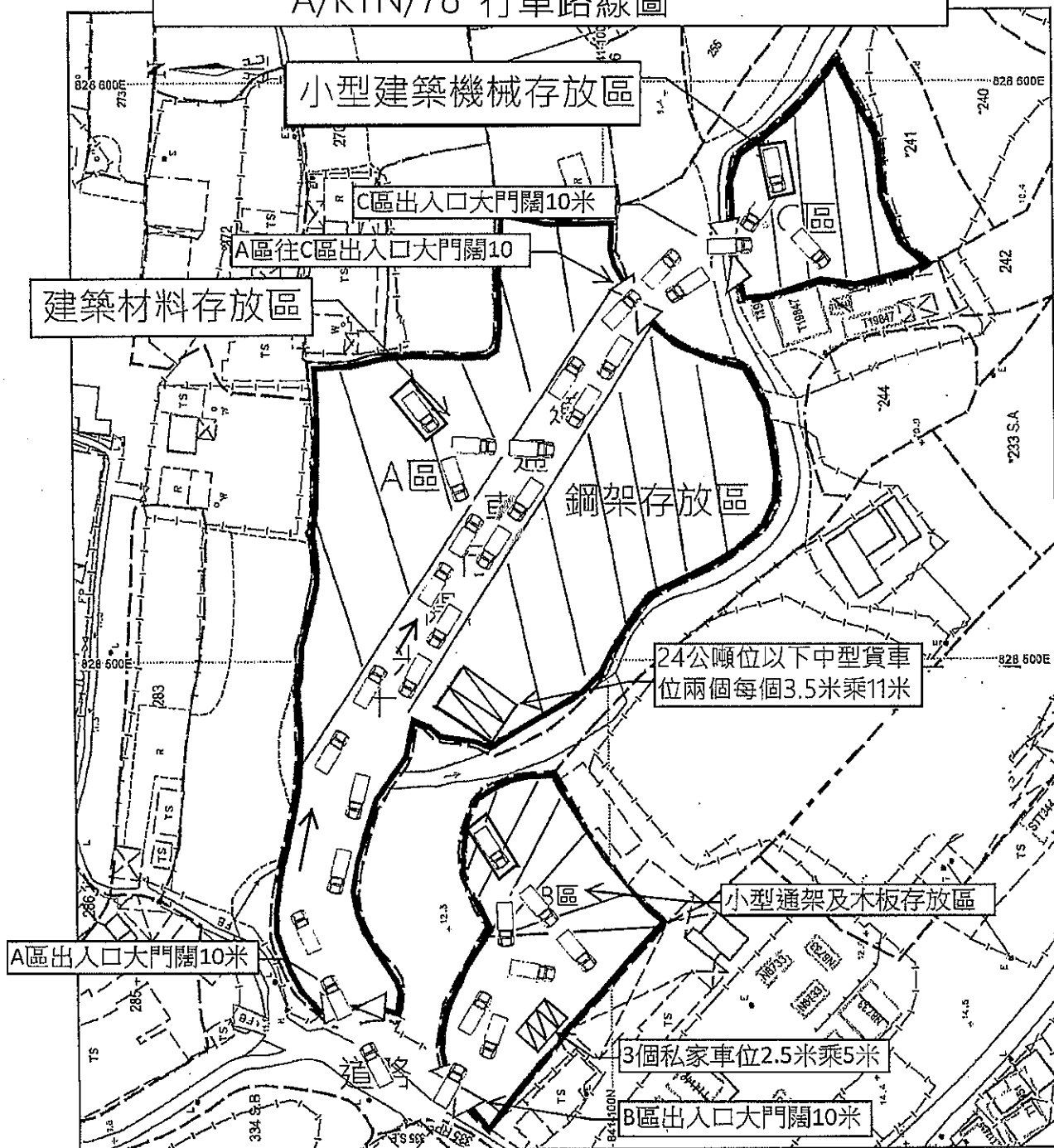
2 attachments



A,B,C區臨時上落貨車位20-07-2021.pdf 行車路線圖20-07-2021.pdf

A/KTN/78

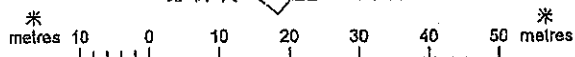
擬議臨時露天存放建築材料及小型機械設備
A/KTN/78 行車路線圖



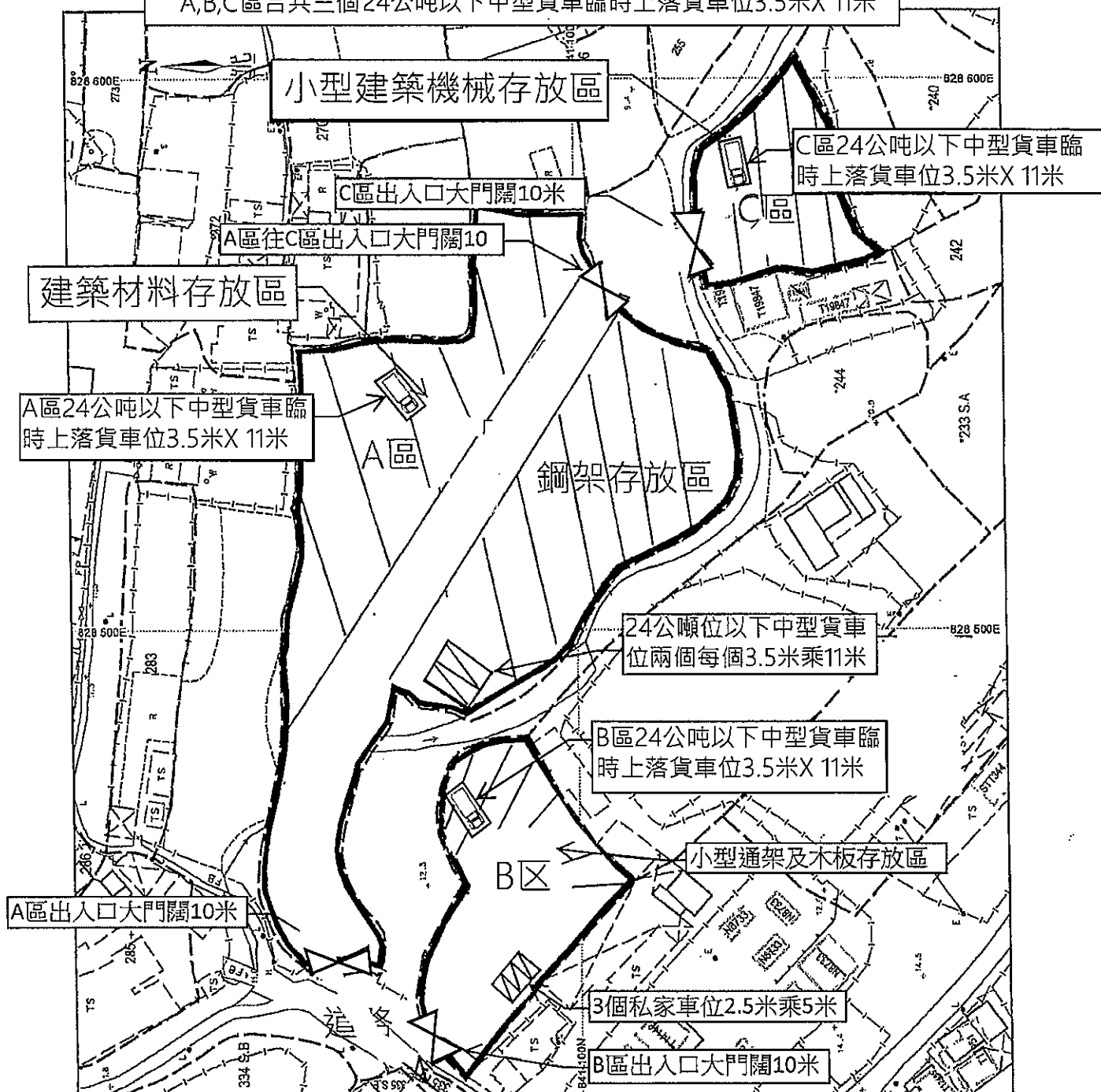
地政總署測繪處

Survey and Mapping Office, Lands Department

比例尺 SCALE 1:1 000



A,B,C區合共三個24公噸以下中型貨車臨時上落貨車位3.5米X 11米



**Relevant extract from the Town Planning Board Guidelines
for Application for Open Storage and Port Back-up Uses
(TPB PG-No. 13F)**

3. Applications in New Development Areas (NDAs)

- 3.1. The planning for various NDAs (including potential development areas) in the New Territories has been in progress and the land use proposals for some of these areas have been incorporated as appropriate into relevant statutory town plans. The NDAs will be implemented by phases. While it is envisaged that the existing open storage and port back-up uses in these areas will be gradually phased out, sympathetic consideration may be given to applications for continued operation of these uses during the interim period before the sites are required for NDA development. For applications in NDAs with new/amended OZPs gazetted, the assessment criteria set out in the following paragraphs, instead of those in paragraph 2.1 above, should be adopted.
- 3.2. For existing open storage and port back-up uses with previous planning approval(s) and/or permitted under the previous OZPs, sympathetic consideration may be given to the application (irrespective of whether the application is submitted by the applicant of previous approval or a different applicant) until the concerned site is required for implementation of NDA development, provided that the relevant approval conditions, if any, have been complied with. Technical assessments, where appropriate, should be submitted to demonstrate that the continued operation of the current uses would not have adverse drainage, traffic, visual, landscaping and environmental impacts on the surrounding areas and the concerns of the departments and local residents, if any, can be addressed through the implementation of the approval conditions.
- 3.3. In view of the impending implementation of NDAs, new open storage and port back-up uses are generally not encouraged to infiltrate into the NDAs. There is a general presumption against such uses at greenfield areas and/or at sites with land use compatibility issue, e.g. in close proximity to existing residential dwellings which may be subject to environmental nuisances caused by the OS and PBU uses. Applications will normally be

rejected unless under exceptional circumstances.

- 3.4. Any approved temporary use and development should not jeopardize the long-term planned development on the respective site/the surrounding area under the NDA and the applicant should be advised that the site would be required by the government at any time during the planning approval period for implementation of government projects.
- 3.5. The above paragraphs are applicable to areas covered by the Kwu Tung North/Fanling North NDA and Hung Shui Kiu/Ha Tsuen NDA, as well as future NDAs upon the gazetting of the relevant new/amended OZPs for such areas.

Similar Application

Rejected Application

| Application No. | Uses/Developments | Date of Consideration | Reasons for Rejection |
|-----------------|---|-----------------------|-----------------------|
| A/KTN/35 | Temporary Recyclable Collection Centre (Metals), Open Storage of Scrap Metal and Goods Vehicle Assembly with Ancillary Storage of Tools for a Period of 3 Years | 14.7.2017 | R1 to R3 |

Reasons for Rejection

- R1 The temporary use under application is not in line with the planning intentions of the “Open Space” (“O”) and “Residential (Group A) 2” (“R(A)2”) zones
- R2 The applicant fails to demonstrate that the proposed development would not cause adverse traffic and environmental impacts on the residents nearby and the surrounding areas
- R3 The approval of the application will set an undesirable precedent. The cumulative effect of approving such applications would result in a general degradation of the environment of the area.



新田鄉鄉事委員會
SAN TIN RURAL COMMITTEE

Our Ref: 07/001/1307/21

(傳真及郵遞)

敬啟者，

支持新界上水古洞北丈量約份第 95 約地段第 249 號、第 252 號(部份)、第 253 號、第 276 號及第 280 號臨時露天存放建築物料及機械(為期 3 年)
(申請編號：A/KTN/78)

就申請人向城規會申請於上述地段申請臨時露天存放建築物料及機械 (為期 3 年)，本會支持有關申請，原因如下：


- 一. 該申請計劃完全合乎規劃用途，同時該區正進行大規模發展，對建築材料有一定的需求。
- 二. 該申請範圍規模一般，對區內不會造成交通壓力或擠塞。
- 三. 疫情期間為數不少村民失業，相信是次申請能為村民帶來就業機會。

本會支持以上規劃申請。

此致
規劃處
城市規劃師/粉嶺、上水 1
陳逸敏女士



新田鄉鄉事委員會


副主席 文貴旗 謹啟

2021 年 07 月 13 日

敬啟者：

支持新界上水古洞北丈量約份第 95 約地段第 249 號、第 252 號(部份)、第 253 號、第 276 號及第 280 號臨時露天存放建築物料及機械(為期 3 年)
(申請編號：A/KTN/78)

茲因現時疫情肆虐，全球經濟不景氣的環境下，仍有投資者願意到本村投資及創造就業機會。而且該申請用地亦合乎規劃用途。因此本居民協會十分贊成申請人在上述地段作臨時露天存放建築物料及機械。

本會特函支持上述申請。

此致
規劃處
城市規劃師/粉嶺、上水 1
陳逸敏女士



古洞居民會

梁仰梅

2021 年 07 月 12 日

敬啟者，

就新界上水古洞北丈量約份第 95 約地段第 249 號、第 252 號(部份)、第 253 號、
第 276 號及第 280 號臨時露天存放建築物料及機械(為期 3 年)之意見
(申請編號：A/KTN/78)

本人對於申請人有以下的意見：

本人居住於 附近，由於我是一位需要跨區上班的人士，本人必須早
睡早起以便有足夠休息時間。對於申請人的申請本人十分支持，唯希望城規委員
會能慎重考慮其工作時間，本人認為若能安排於早上八時三十分至晚上九時正期
間最為合適。對於是次申請，既不會污染本村環境，又不會為本區交通造成壓力
問題。因此本人支持申請人在上述地段作臨時露天存放建築物料及機械。

此致
規劃處
城市規劃師/粉嶺、上水 1
陳逸敏女士



姓名: 張志華

日期: 10 / 7 / 2021

致城市規劃委員會秘書：

專人送遞或郵遞：香港北角渣華道 333 號北角政府合署 15 樓

傳真：2877 0245 或 2522 8426

電郵：tpbpd@pland.gov.hk

To : Secretary, Town Planning Board

By hand or post : 15/F, North Point Government Offices, 333 Java Road, North Point, Hong Kong

By Fax : 2877 0245 or 2522 8426

By e-mail : tpbpd@pland.gov.hk

有關的規劃申請編號 The application no. to which the comment relates
A/KTN/78


意見詳情 (如有需要，請另頁說明)

Details of the Comment (use separate sheet if necessary)

對新村翠苑向交通及排水-村代表
及村


「提意見人」姓名/名稱 Name of person/company making this comment 侯志強

簽署 Signature



日期 Date

02 JUL 2021



就規劃申請/覆核提出意見 Making Comment on Planning Application / Review

參考編號

Reference Number:

210705-154803-81763

提交限期

Deadline for submission:

16/07/2021

提交日期及時間

Date and time of submission:

05/07/2021 15:48:03

有關的規劃申請編號

The application no. to which the comment relates:

A/KTN/78

「提意見人」姓名/名稱

Name of person making this comment:

先生 Mr. LAM KA HING

意見詳情

Details of the Comment :

反對，鄉郊設臨時露天存放建築物料及機械倉庫及工場必會增加附近車輛出入流量，引至附近交通阻塞、環境污染，增加引發火警危機，影響村民安全及生活質數。

副委員會秘書：

送遞或郵遞：香港北角渣華道 333 號北角政府合署 15 樓

傳真：2877 0245 或 2522 8426

電郵：tpbpd@pland.gov.hk

To : Secretary, Town Planning Board

By hand or post : 15/F, North Point Government Offices, 333 Java Road, North Point, Hong Kong


By Fax : 2877 0245 or 2522 8426

By e-mail : tpbpd@pland.gov.hk

有關的規劃申請編號 The application no. to which the comment relates
A/KTN/78


意見詳情 (如有需要，請另頁說明)

Details of the Comment (use separate sheet if necessary)



「提意見人」姓名/名稱 Name of person/company making this comment _____

簽署 Signature



日期 Date

2021. 7. 13



Advisory Clauses

- (a) The Site falls within the Remaining Phase of Kwu Tung North New Development Area (KTN NDA) project. The Site may be resumed by the Government at any time during the planning approval period for the implementation of government projects.
- (b) Prior planning permission should have been obtained before commencing the applied use at the Site.
- (c) To note the comments of the District Lands Officer/North, Lands Department (DLO/N, LandsD) as follows:
 - i the lots are Old Schedule Agricultural Lots held under the Block Government Lease (demised for agricultural use) without any guarantee of right of access. The applicant should make his own arrangement for acquiring access to the Site, and there is no guarantee that any adjoining Government land will be allowed for the vehicular access to the Site for the proposed use; and
 - ii the owner of the lot concerned shall apply to his office for Short Term Wavier (STW) covering all the actual occupation area and the structures concerned. The application for STW will be considered by Government in its landlord's capacity and there is no guarantee that it will be approved. If the STW is approved, its commencement date would be backdated to the first date of occupation and it will be subject to such terms and conditions to be imposed including payment of waiver fee and administrative fee as considered appropriate by his office.
- (d) To follow the environmental mitigation measures as set out in the latest "Code of Practice on Handling the Environmental Aspects of Temporary Uses and Open Storage Sites" issued by the Director of Environmental Protection (DEP) in order to minimize any possible environmental nuisances as advised by DEP.
- (e) To note the comments of the Commissioner for Transport (C for T) that the vehicular access between the Site and Ma Tso Lung Road is not managed by his department. The applicant should seek comment from the responsible party.
- (f) To note the comments of the Director of Fire Services as follows:
 - i for provision of fire extinguisher, a valid fire certificate (FS251) should be submitted;
 - ii the applicant should submit layout plans incorporated with the proposed fire service installations to his department. The layout plans should be drawn to scale and depicted with dimensions and nature of occupancy;
 - iii the location of where the proposed fire service installations to be installed should be clearly marked on the layout plans; and

iv "Good Practice Guidelines for Open Storage" should be adhered to.

(g) To note the comments of the Chief Engineer/Mainland North, Drainage Services Department (CE/MN, DSD) as follows:

- i surface channel with grating covers should be provided along the site boundary;
- ii a drainage plan should be provided clearly showing the size, levels and routes of the proposed drainage. The details (invert level, gradient, general sections etc.) of the proposed drain/ surface channel, catchpits and the discharge structure shall be provided;
- iii the cover levels of proposed channels should be flush with the existing adjoining ground level;
- iv a catchpit with covers should be provided where there is a change of direction of the channel/drain. The details of the catchpit with covers shall be provided;
- v catchpits with sand trap shall be provided at the outlets of the proposed drainage system. The details of the catchpit with sand trap should be provided;
- vi the applicant should check and ensure that the existing drainage downstream to which the proposed connection will be made have adequate capacity and satisfactory condition to cater for the additional discharge from the Site. The applicant should also ensure that the flow from the Site will not overload the existing drainage system;
- vii the applicant is reminded that where walls are erected or kerbs are laid along the boundary of the same, peripheral channels should be provided on both sides of the walls or kerbs, and/or adequate openings should be provided at the walls/kerbs to allow existing overload flow passing through the Site to be intercepted by the drainage system of the Site with details to be agreed by Drainage Services Department, unless justified not necessary;
- viii the applicant is reminded that all existing flow paths as well as the run-off falling onto and passing through the Site should be intercepted and disposed of via proper discharge points. The applicant shall also ensure that no works, including any site formation works, shall be carried out as may adversely interfere with the free flow condition of the existing drains, channels and watercourses on or in the vicinity of the Site any time during or after the works;
- ix the proposed drainage works, whether within or outside the site boundary, should be constructed and maintained properly by the applicant and rectify the system if it is found to be inadequate or ineffective during operation at his/her own expense;
- x for works to be undertaken outside the lot boundary, the applicant should obtain prior consent and agreement from DLO/N and/or relevant private lot owners;
- xi the applicant should make good all the adjacent affected areas upon the completion of the drainage works;

- xii the applicant shall allow all time free access for the Government and its agent to conduct site inspection on his completed drainage works;
 - xiii the applicant and the successive lot owners shall allow connections from the adjacent lots to the completed drainage works on Government land when so required; and
 - xiv photos should be submitted clearly showing the current conditions of the area around the Site, the existing drainage/flowpaths around the Site, the proposed drainage from the Site to the downstream existing watercourse and the existing watercourse at about 20m intervals. The locations of the camera and the direction of each photo should also be indicated on a plan.
- (h) To note the comments of the Chief Building Surveyor/New Territories West, Buildings Department (BD) as follows:
- i if the existing structures are erected on leased land without approval of the BD (not being a New Territories Exempted House), they are unauthorized under the Building Ordinance (BO) and should not be designated for any approved use under the captioned application;
 - ii before any new building works are to be carried out on the Site, prior approval and consent of the Building Authority (BA) should be obtained unless they are exempted building works or commenced under the simplified requirement under the Minor Works Control System. Otherwise they are Unauthorized Building Works (UBW). An Authorized Person (AP) should be appointed as the coordinator for the proposed building works in accordance with the BO;
 - iii for UBW erected on leased land, enforcement action may be taken by the BA to effect their removal in accordance with BD's enforcement policy against UBW as and when necessary. The granting of any planning approval should not be construed as an acceptance of any existing building works or UBW on the Site under the BO;
 - iv if the applied use under application is subject to the issue of a licence, please be reminded that any existing structures on the Site intended to be used for such purposes are required to comply with the building safety and other relevant requirements as may be imposed by the licensing authority;
 - v the Site shall be provided with means of obtaining access thereto from a street under the Building (Planning) Regulation 5 and emergency vehicular access shall be provided under the Building (Planning) Regulation 41D;
 - vi if the Site is not abutting on a specified street having a width not less than 4.5m, the development intensity shall be determined by the BA under Building (Planning) Regulation 19(3) at building plan submission stage; and
 - vii formal submission under the BO is required for any proposed new works, including any temporary structures and site formation works like filling and drainage works. Detailed comments under BO will be provided at the building plan submission stage.

