

此文件在 收到・城市規劃委員會
已收到申請人填妥的表格及文件後才正式接收收到
申請的日期・

11 MAY 2022

This document is received on
The Town Planning Board will formally acknowledge
the date of receipt of the application only upon receipt
of all the required information and documents.

Form No. S16-III
表格第 S16-III 號

APPLICATION FOR PERMISSION UNDER SECTION 16 OF THE TOWN PLANNING ORDINANCE (CAP.131)

根據《城市規劃條例》(第131章)
第16條遞交的許可申請

Applicable to Proposal Only Involving Temporary Use/Development of Land and/or Building Not Exceeding 3 Years in Rural Areas or Renewal of Permission for such Temporary Use or Development*

適用於祇涉及位於鄉郊地區土地上及/或建築物內進行為期不超過三年的臨時用途/發展或該等臨時用途/發展的許可續期的建議*

*Form No. S16-I should be used for other Temporary Use/Development of Land and/or Building (e.g. temporary use/developments in the Urban Area) and Renewal of Permission for such Temporary Use or Development.

*其他土地上及/或建築物內的臨時用途/發展 (例如位於市區內的臨時用途或發展) 及有關該等臨時用途/發展的許可續期, 應使用表格第 S16-I 號。

Applicant who would like to publish the notice of application in local newspapers to meet one of the Town Planning Board's requirements of taking reasonable steps to obtain consent of or give notification to the current land owner, please refer to the following link regarding publishing the notice in the designated newspapers: https://www.info.gov.hk/tpb/en/plan_application/apply.html

申請人如欲在本地報章刊登申請通知, 以採取城市規劃委員會就取得現行土地擁有人的同意或通知現行土地擁有人所指定的其中一項合理步驟, 請瀏覽以下網址有關在指定的報章刊登通知:
https://www.info.gov.hk/tpb/tc/plan_application/apply.html

General Note and Annotation for the Form

填寫表格的一般指引及註解

"Current land owner" means any person whose name is registered in the Land Registry as that of an owner of the land to which the application relates, as at 6 weeks before the application is made
「現行土地擁有人」指在提出申請前六星期, 其姓名或名稱已在土地註冊處註冊為該申請所關乎的土地的擁有人的人

& Please attach documentary proof 請夾附證明文件

^ Please insert number where appropriate 請在適當地方註明編號

Please fill "NA" for inapplicable item 請在不適用的項目填寫「不適用」

Please use separate sheets if the space provided is insufficient 如所提供的空間不足, 請另頁說明

Please insert a 「✓」 at the appropriate box 請在適當的方格內上加上「✓」號

For Official Use Only 請勿填寫此欄	Application No. 申請編號	A/KTN/87
	Date Received 收到日期	11 MAY 2022

1. The completed form and supporting documents (if any) should be sent to the Secretary, Town Planning Board (the Board), 15/F, North Point Government Offices, 333 Java Road, North Point, Hong Kong.
申請人須把填妥的申請表格及其他支持申請的文件 (倘有), 送交香港北角渣華道 333 號北角政府合署 15 樓城市規劃委員會(下稱「委員會」)秘書收。
2. Please read the "Guidance Notes" carefully before you fill in this form. The document can be downloaded from the Board's website at <http://www.info.gov.hk/tpb/>. It can also be obtained from the Secretariat of the Board at 15/F, North Point Government Offices, 333 Java Road, North Point, Hong Kong (Tel: 2231 4810 or 2231 4835), and the Planning Enquiry Counters of the Planning Department (Hotline: 2231 5000) (17/F, North Point Government Offices, 333 Java Road, North Point, Hong Kong and 14/F, Sha Tin Government Offices, 1 Sheung Wo Che Road, Sha Tin, New Territories).
請先細閱《申請須知》的資料單張, 然後填寫此表格。該份文件可從委員會的網頁下載 (網址: <http://www.info.gov.hk/tpb/>), 亦可向委員會秘書處 (香港北角渣華道 333 號北角政府合署 15 樓 - 電話: 2231 4810 或 2231 4835) 及規劃署的規劃資料查詢處 (熱線: 2231 5000) (香港北角渣華道 333 號北角政府合署 17 樓及新界沙田上禾輋路 1 號沙田政府合署 14 樓) 索取。
3. This form can be downloaded from the Board's website, and obtained from the Secretariat of the Board and the Planning Enquiry Counters of the Planning Department. The form should be typed or completed in block letters. The processing of the application may be refused if the required information or the required copies are incomplete.
此表格可從委員會的網頁下載, 亦可向委員會秘書處及規劃署的規劃資料查詢處索取。申請人須以打印方式或以正楷填寫表格。如果申請人所提交的資料或文件副本不齊全, 委員會可拒絕處理有關申請。

1. Name of Applicant 申請人姓名/名稱

(☒ Mr. 先生 / ☐ Mrs. 夫人 / ☐ Miss 小姐 / ☐ Ms. 女士 / ☐ Company 公司 / ☐ Organisation 機構)

MAN SHUN CHAI 文柏煒

2. Name of Authorised Agent (if applicable) 獲授權代理人姓名/名稱 (如適用)

(☐ Mr. 先生 / ☐ Mrs. 夫人 / ☐ Miss 小姐 / ☐ Ms. 女士 / ☒ Company 公司 / ☐ Organisation 機構)

LANBASE SURVEYORS LIMITED 宏基測量師行有限公司

3. Application Site 申請地點

(a) Full address / location / demarcation district and lot number (if applicable) 詳細地址/地點/丈量約份及地段號碼 (如適用)	LOTS 868RP(PART), 869, 870, 871(PART), 872, 873 AND 874 IN DD95, KWU TUNG NORTH, NEW TERRITORIES.
(b) Site area and/or gross floor area involved 涉及的地盤面積及/或總樓面面積	<input checked="" type="checkbox"/> Site area 地盤面積 10,200 sq.m 平方米 <input checked="" type="checkbox"/> About 約 <input type="checkbox"/> Gross floor area 總樓面面積 sq.m 平方米 <input type="checkbox"/> About 約
(c) Area of Government land included (if any) 所包括的政府土地面積 (倘有) NIL sq.m 平方米 <input type="checkbox"/> About 約

(d) Name and number of the related statutory plan(s) 有關法定圖則的名稱及編號	APPROVED KWU TUNG NORTH OUTLINE ZONING PLAN NO. S/KTN/2
(e) Land use zone(s) involved 涉及的土地用途地帶	"OPEN SPACE (1)", "RESIDENTIAL (B)", "OTHER SPECIFIED USES (BUSINESS AND TECHNOLOGY PARK)", "OTHER SPECIFIED USES (AMENITY AREA)" AND "ROAD".
(f) Current use(s) 現時用途	TEMPORARY CONTAINER TRAILER/TRACTOR PARK (If there are any Government, institution or community facilities, please illustrate on plan and specify the use and gross floor area) (如有任何政府、機構或社區設施，請在圖則上顯示，並註明用途及總樓面面積)

4. "Current Land Owner" of Application Site 申請地點的「現行土地擁有人」

The applicant 申請人 -

- ☐ is the sole "current land owner"^{##} (please proceed to Part 6 and attach documentary proof of ownership).
是唯一的「現行土地擁有人」^{##} (請繼續填寫第 6 部分，並夾附業權證明文件)。
- ☐ is one of the "current land owners"^{##} (please attach documentary proof of ownership).
是其中一名「現行土地擁有人」^{##} (請夾附業權證明文件)。
- ☒ is not a "current land owner"^{##}.
並不是「現行土地擁有人」^{##}。

- ☐ The application site is entirely on Government land (please proceed to Part 6).
申請地點完全位於政府土地上 (請繼續填寫第 6 部分)。

5. Statement on Owner's Consent/Notification

就土地擁有人的同意/通知土地擁有人的陳述

- (a) According to the record(s) of the Land Registry as at 6/5/2022 (DD/MM/YYYY), this application involves a total of "current land owner(s)"^{##}.
根據土地註冊處截至 年 月 日的記錄，這宗申請共牽涉 名「現行土地擁有人」^{##}。

(b) The applicant 申請人 -

- ☐ has obtained consent(s) of "current land owner(s)"^{##}.
已取得 名「現行土地擁有人」^{##}的同意。

Details of consent of "current land owner(s)" ^{##} obtained 取得「現行土地擁有人」 ^{##} 同意的詳情		
No. of 'Current Land Owner(s)' 「現行土地擁有人」數目	Lot number/address of premises as shown in the record of the Land Registry where consent(s) has/have been obtained 根據土地註冊處記錄已獲得同意的地段號碼/處所地址	Date of consent obtained (DD/MM/YYYY) 取得同意的日期 (日/月/年)

(Please use separate sheets if the space of any box above is insufficient. 如上列任何方格的空間不足，請另頁說明)

- ☒ has notified1..... "current land owner(s)"[#]
已通知 名「現行土地擁有人」[#]。

Details of the "current land owner(s)" [#] notified 已獲通知「現行土地擁有人」 [#] 的詳細資料		
No. of 'Current Land Owner(s)' 「現行土地擁有人」數目	Lot number/address of premises as shown in the record of the Land Registry where notification(s) has/have been given 根據土地註冊處記錄已發出通知的地段號碼／處所地址	Date of notification given (DD/MM/YYYY) 通知日期(日/月/年)
1	LOT NOS. 868RP, 869, 870, 871, 872, 873 AND 874 IN DD95, KWU TUNG NORTH, NEW TERRITORIES	6/4/2022

(Please use separate sheets if the space of any box above is insufficient. 如上列任何方格的空間不足，請另頁說明)

- ☐ has taken reasonable steps to obtain consent of or give notification to owner(s):
已採取合理步驟以取得土地擁有人的同意或向該人發給通知。詳情如下：

Reasonable Steps to Obtain Consent of Owner(s) 取得土地擁有人的同意所採取的合理步驟

- ☐ sent request for consent to the "current land owner(s)" on _____ (DD/MM/YYYY)[#]
於 _____ (日/月/年)向每一名「現行土地擁有人」[#]郵遞要求同意書^{*}

Reasonable Steps to Give Notification to Owner(s) 向土地擁有人發出通知所採取的合理步驟

- ☐ published notices in local newspapers on _____ (DD/MM/YYYY)[#]
於 _____ (日/月/年)在指定報章就申請刊登一次通知^{*}
- ☐ posted notice in a prominent position on or near application site/premises on _____ (DD/MM/YYYY)[#]
於 _____ (日/月/年)在申請地點／申請處所或附近的顯明位置貼出關於該申請的通知^{*}
- ☐ sent notice to relevant owners' corporation(s)/owners' committee(s)/mutual aid committee(s)/management office(s) or rural committee on _____ (DD/MM/YYYY)[#]
於 _____ (日/月/年)把通知寄往相關的業主立案法團／業主委員會／互助委員會或管理處，或有關的鄉事委員會^{*}

Others 其他

- ☐ others (please specify)
其他（請指明）

Note: May insert more than one 「✓」.

Information should be provided on the basis of each and every lot (if applicable) and premises (if any) in respect of the application.

註：可在多於一個方格內加上「✓」號

申請人須就申請涉及的每一地段（倘適用）及處所（倘有）分別提供資料。

6. Type(s) of Application 申請類別	
(A) Temporary Use/Development of Land and/or Building Not Exceeding 3 Years in Rural Areas 位於鄉郊地區土地上及/或建築物內進行為期不超過三年的臨時用途/發展 (For Renewal of Permission for Temporary Use or Development in Rural Areas, please proceed to Part (B)) (如屬位於鄉郊地區臨時用途/發展的規劃許可續期，請填寫(B)部分)	
(a) Proposed use(s)/development 擬議用途/發展	 (Please illustrate the details of the proposal on a layout plan) (請用平面圖說明擬議詳情)
(b) Effective period of permission applied for 申請的許可有效期	<input type="checkbox"/> year(s) 年 <input type="checkbox"/> month(s) 個月
(c) Development Schedule 發展細節表	
Proposed uncovered land area 擬議露天土地面積sq.m <input type="checkbox"/> About 約
Proposed covered land area 擬議有上蓋土地面積sq.m <input type="checkbox"/> About 約
Proposed number of buildings/structures 擬議建築物/構築物數目
Proposed domestic floor area 擬議住用樓面面積sq.m <input type="checkbox"/> About 約
Proposed non-domestic floor area 擬議非住用樓面面積sq.m <input type="checkbox"/> About 約
Proposed gross floor area 擬議總樓面面積sq.m <input type="checkbox"/> About 約
Proposed height and use(s) of different floors of buildings/structures (if applicable) 建築物/構築物的擬議高度及不同樓層的擬議用途 (如適用) (Please use separate sheets if the space below is insufficient) (如以下空間不足，請另頁說明)	
.....	
Proposed number of car parking spaces by types 不同種類停車位的擬議數目	
Private Car Parking Spaces 私家車車位
Motorcycle Parking Spaces 電單車車位
Light Goods Vehicle Parking Spaces 輕型貨車泊車位
Medium Goods Vehicle Parking Spaces 中型貨車泊車位
Heavy Goods Vehicle Parking Spaces 重型貨車泊車位
Others (Please Specify) 其他 (請列明)
Proposed number of loading/unloading spaces 上落客貨車位的擬議數目	
Taxi Spaces 的士車位
Coach Spaces 旅遊巴車位
Light Goods Vehicle Spaces 輕型貨車車位
Medium Goods Vehicle Spaces 中型貨車車位
Heavy Goods Vehicle Spaces 重型貨車車位
Others (Please Specify) 其他 (請列明)

Proposed operating hours 擬議營運時間																																	
<p>.....</p> <p>.....</p>																																	
(d) Any vehicular access to the site/subject building? 是否有車路通往地盤/ 有關建築物?	Yes 是	<input type="checkbox"/> There is an existing access. (please indicate the street name, where appropriate) 有一條現有車路。(請註明車路名稱(如適用))																															
	No 否	<input type="checkbox"/> There is a proposed access. (please illustrate on plan and specify the width) 有一條擬議車路。(請在圖則顯示, 並註明車路的闊度)																															
<p>(e) Impacts of Development Proposal 擬議發展計劃的影響</p> <p>(If necessary, please use separate sheets to indicate the proposed measures to minimise possible adverse impacts or give justifications/reasons for not providing such measures. 如需要的話, 請另頁表示可盡量減少可能出現不良影響的措施, 否則請提供理據/理由。)</p>																																	
(i) Does the development proposal involve alteration of existing building? 擬議發展計劃是否包括現有建築物的改動?	Yes 是	<input type="checkbox"/> Please provide details 請提供詳情 <p>.....</p> <p>.....</p> <p>.....</p>																															
	No 否	<input type="checkbox"/>																															
(ii) Does the development proposal involve the operation on the right? 擬議發展是否涉及右列的工程?	Yes 是	<input type="checkbox"/> (Please indicate on site plan the boundary of concerned land/pond(s), and particulars of stream diversion, the extent of filling of land/pond(s) and/or excavation of land) (請用地盤平面圖顯示有關土地/池塘界線, 以及河道改道、填塘、填土及/或挖土的細節及/或範圍) <input type="checkbox"/> Diversion of stream 河道改道 <input type="checkbox"/> Filling of pond 填塘 Area of filling 填塘面積 sq.m 平方米 <input type="checkbox"/> About 約 Depth of filling 填塘深度 m 米 <input type="checkbox"/> About 約 <input type="checkbox"/> Filling of land 填土 Area of filling 填土面積 sq.m 平方米 <input type="checkbox"/> About 約 Depth of filling 填土厚度 m 米 <input type="checkbox"/> About 約 <input type="checkbox"/> Excavation of land 挖土 Area of excavation 挖土面積 sq.m 平方米 <input type="checkbox"/> About 約 Depth of excavation 挖土深度 m 米 <input type="checkbox"/> About 約																															
	No 否	<input type="checkbox"/>																															
(iii) Would the development proposal cause any adverse impacts? 擬議發展計劃會否造成不良影響?	<table border="0"> <tr> <td>On environment 對環境</td> <td>Yes 會 <input type="checkbox"/></td> <td>No 不會 <input checked="" type="checkbox"/></td> </tr> <tr> <td>On traffic 對交通</td> <td>Yes 會 <input type="checkbox"/></td> <td>No 不會 <input checked="" type="checkbox"/></td> </tr> <tr> <td>On water supply 對供水</td> <td>Yes 會 <input type="checkbox"/></td> <td>No 不會 <input checked="" type="checkbox"/></td> </tr> <tr> <td>On drainage 對排水</td> <td>Yes 會 <input type="checkbox"/></td> <td>No 不會 <input checked="" type="checkbox"/></td> </tr> <tr> <td>On slopes 對斜坡</td> <td>Yes 會 <input type="checkbox"/></td> <td>No 不會 <input checked="" type="checkbox"/></td> </tr> <tr> <td>Affected by slopes 受斜坡影響</td> <td>Yes 會 <input type="checkbox"/></td> <td>No 不會 <input checked="" type="checkbox"/></td> </tr> <tr> <td>Landscape Impact 構成景觀影響</td> <td>Yes 會 <input type="checkbox"/></td> <td>No 不會 <input checked="" type="checkbox"/></td> </tr> <tr> <td>Tree Felling 砍伐樹木</td> <td>Yes 會 <input type="checkbox"/></td> <td>No 不會 <input checked="" type="checkbox"/></td> </tr> <tr> <td>Visual Impact 構成視覺影響</td> <td>Yes 會 <input type="checkbox"/></td> <td>No 不會 <input checked="" type="checkbox"/></td> </tr> <tr> <td>Others (Please Specify) 其他 (請列明)</td> <td>Yes 會 <input type="checkbox"/></td> <td>No 不會 <input checked="" type="checkbox"/></td> </tr> </table>			On environment 對環境	Yes 會 <input type="checkbox"/>	No 不會 <input checked="" type="checkbox"/>	On traffic 對交通	Yes 會 <input type="checkbox"/>	No 不會 <input checked="" type="checkbox"/>	On water supply 對供水	Yes 會 <input type="checkbox"/>	No 不會 <input checked="" type="checkbox"/>	On drainage 對排水	Yes 會 <input type="checkbox"/>	No 不會 <input checked="" type="checkbox"/>	On slopes 對斜坡	Yes 會 <input type="checkbox"/>	No 不會 <input checked="" type="checkbox"/>	Affected by slopes 受斜坡影響	Yes 會 <input type="checkbox"/>	No 不會 <input checked="" type="checkbox"/>	Landscape Impact 構成景觀影響	Yes 會 <input type="checkbox"/>	No 不會 <input checked="" type="checkbox"/>	Tree Felling 砍伐樹木	Yes 會 <input type="checkbox"/>	No 不會 <input checked="" type="checkbox"/>	Visual Impact 構成視覺影響	Yes 會 <input type="checkbox"/>	No 不會 <input checked="" type="checkbox"/>	Others (Please Specify) 其他 (請列明)	Yes 會 <input type="checkbox"/>	No 不會 <input checked="" type="checkbox"/>
	On environment 對環境	Yes 會 <input type="checkbox"/>	No 不會 <input checked="" type="checkbox"/>																														
On traffic 對交通	Yes 會 <input type="checkbox"/>	No 不會 <input checked="" type="checkbox"/>																															
On water supply 對供水	Yes 會 <input type="checkbox"/>	No 不會 <input checked="" type="checkbox"/>																															
On drainage 對排水	Yes 會 <input type="checkbox"/>	No 不會 <input checked="" type="checkbox"/>																															
On slopes 對斜坡	Yes 會 <input type="checkbox"/>	No 不會 <input checked="" type="checkbox"/>																															
Affected by slopes 受斜坡影響	Yes 會 <input type="checkbox"/>	No 不會 <input checked="" type="checkbox"/>																															
Landscape Impact 構成景觀影響	Yes 會 <input type="checkbox"/>	No 不會 <input checked="" type="checkbox"/>																															
Tree Felling 砍伐樹木	Yes 會 <input type="checkbox"/>	No 不會 <input checked="" type="checkbox"/>																															
Visual Impact 構成視覺影響	Yes 會 <input type="checkbox"/>	No 不會 <input checked="" type="checkbox"/>																															
Others (Please Specify) 其他 (請列明)	Yes 會 <input type="checkbox"/>	No 不會 <input checked="" type="checkbox"/>																															
<p>.....</p> <p>.....</p>																																	

	Please state measure(s) to minimise the impact(s). For tree felling, please state the number, diameter at breast height and species of the affected trees (if possible) 請註明盡量減少影響的措施。如涉及砍伐樹木，請說明受影響樹木的數目、及胸高度的樹幹直徑及品種(倘可)
.....	
.....	
.....	
.....	
.....	

(B) Renewal of Permission for Temporary Use or Development in Rural Areas 位於鄉郊地區臨時用途/發展的許可續期	
(a) Application number to which the permission relates 與許可有關的申請編號	A/ <u> </u> KTN <u> </u> / <u>62</u>
(b) Date of approval 獲批給許可的日期	<u>5.7.2019</u> (DD 日/MM 月/YYYY 年)
(c) Date of expiry 許可屆滿日期	<u>13.7.2022</u> (DD 日/MM 月/YYYY 年)
(d) Approved use/development 已批給許可的用途/發展	TEMPORARY CONTAINER TRAILER/TRACTOR PARK
(e) Approval conditions 附帶條件	<input type="checkbox"/> The permission does not have any approval condition 許可並沒有任何附帶條件 <input checked="" type="checkbox"/> Applicant has complied with all the approval conditions 申請人已履行全部附帶條件 <input type="checkbox"/> Applicant has not yet complied with the following approval condition(s): 申請人仍未履行下列附帶條件： Reason(s) for non-compliance: 仍未履行的原因： (Please use separate sheets if the space above is insufficient) (如以上空間不足，請另頁說明)
(f) Renewal period sought 要求的續期期間	<input checked="" type="checkbox"/> year(s) 年 <u>3</u> <input type="checkbox"/> month(s) 個月

7. Justifications 理由

The applicant is invited to provide justifications in support of the application. Use separate sheets if necessary.
 現請申請人提供申請理由及支持其申請的資料。如有需要，請另頁說明。

PLEASE REFER TO THE PLANNING STATEMENT


請參考夾附的規劃研究報告書

8. Declaration 聲明

I hereby declare that the particulars given in this application are correct and true to the best of my knowledge and belief.
本人謹此聲明，本人就這宗申請提交的資料，據本人所知及所信，均屬真實無誤。

I hereby grant a permission to the Board to copy all the materials submitted in an application to the Board and/or to upload such materials to the Board's website for browsing and downloading by the public free-of-charge at the Board's discretion.
本人現准許委員會酌情將本人就此申請所提交的所有資料複製及/或上載至委員會網站，供公眾免費瀏覽或下載。

Signature
簽署


ROCK K.M. TSANG 曾國鳴

Name in Block Letters
姓名（請以正楷填寫）

☐ Applicant 申請人 / ☒ Authorised Agent 獲授權代理人

DIRECTOR 董事


Position (if applicable)
職位（如適用）

Professional Qualification(s)
專業資格

- ☒ Member 會員 / ☐ Fellow of 資深會員
☐ HKIP 香港規劃師學會 / ☐ HKIA 香港建築師學會 /
☒ HKIS 香港測量師學會 / ☐ HKIE 香港工程師學會 /
☐ HKILA 香港園境師學會 / ☐ HKIUD 香港城市設計學會
☐ RPP 註冊專業規劃師
 Others 其他

on behalf of
代表

LANBASE SURVEYORS LIMITED 宏基測量師行有限公司



☒ Company 公司 / ☐ Organisation Name and Chop (if applicable) 機構名稱及蓋章（如適用）

Date 日期

29 APR 2022

(DD/MM/YYYY 日/月/年)

Remark 備註

The materials submitted in an application to the Board and the Board's decision on the application would be disclosed to the public. Such materials would also be uploaded to the Board's website for browsing and free downloading by the public where the Board considers appropriate.

委員會會向公眾披露申請人所遞交的申請資料和委員會對申請所作的決定。在委員會認為合適的情況下，有關申請資料亦會上載至委員會網頁供公眾免費瀏覽及下載。

Warning 警告

Any person who knowingly or wilfully makes any statement or furnish any information in connection with this application, which is false in any material particular, shall be liable to an offence under the Crimes Ordinance.

任何人在明知或故意的情況下，就這宗申請提出在任何要項上是虛假的陳述或資料，即屬違反《刑事罪行條例》。

Statement on Personal Data 個人資料的聲明

1. The personal data submitted to the Board in this application will be used by the Secretary of the Board and Government departments for the following purposes:

委員會就這宗申請所收到的個人資料會交給委員會秘書及政府部門，以根據《城市規劃條例》及相關的城市規劃委員會規劃指引的規定作以下用途：

- (a) the processing of this application which includes making available the name of the applicant for public inspection when making available this application for public inspection; and
處理這宗申請，包括公布這宗申請供公眾查閱，同時公布申請人的姓名供公眾查閱；以及
(b) facilitating communication between the applicant and the Secretary of the Board/Government departments.
方便申請人與委員會秘書及政府部門之間進行聯絡。

2. The personal data provided by the applicant in this application may also be disclosed to other persons for the purposes mentioned in paragraph 1 above.

申請人就這宗申請提供的個人資料，或亦會向其他人士披露，以作上述第 1 段提及的用途。

3. An applicant has a right of access and correction with respect to his/her personal data as provided under the Personal Data (Privacy) Ordinance (Cap. 486). Request for personal data access and correction should be addressed to the Secretary of the Board at 15/F, North Point Government Offices, 333 Java Road, North Point, Hong Kong.

根據《個人資料(私隱)條例》(第 486 章)的規定，申請人有權查閱及更正其個人資料。如欲查閱及更正個人資料，應向委員會秘書提出有關要求，其地址為香港北角渣華道 333 號北角政府合署 15 樓。

Gist of Application 申請摘要	
(Please provide details in both English and Chinese <u>as far as possible</u> . This part will be circulated to relevant consultees, uploaded to the Town Planning Board's Website for browsing and free downloading by the public and deposited at the Planning Enquiry Counters of the Planning Department for general information.) (請盡量以英文及中文填寫。此部分將會發送予相關諮詢人士、上載至城市規劃委員會網頁供公眾免費瀏覽及下載及存放於規劃署規劃資料查詢處以供一般參閱。)	
Application No. 申請編號	(For Official Use Only) (請勿填寫此欄)
Location/address 位置/地址	LOTS 868RP(PART), 869, 870, 871(PART), 872, 873 AND 874 IN DD95, KWU TUNG NORTH, NEW TERRITORIES.
Site area 地盤面積	10,200 sq. m 平方米 <input checked="" type="checkbox"/> About 約 (includes Government land of 包括政府土地 sq. m 平方米 <input type="checkbox"/> About 約)
Plan 圖則	APPROVED KWU TUNG NORTH OUTLINE ZONING PLAN ("OZP") NO. S/KTN/2
Zoning 地帶	"OPEN SPACE (1)", "RESIDENTIAL (B)", "OTHER SPECIFIED USES (BUSINESS AND TECHNOLOGY PARK)", "OTHER SPECIFIED USES (AMENITY AREA)" AND "ROAD"
Type of Application 申請類別	<input type="checkbox"/> Temporary Use/Development in Rural Areas for a Period of 位於鄉郊地區的臨時用途/發展為期 <input type="checkbox"/> Year(s) 年 _____ <input type="checkbox"/> Month(s) 月 _____ <input checked="" type="checkbox"/> Renewal of Planning Approval for Temporary Use/Development in Rural Areas for a Period of 位於鄉郊地區臨時用途/發展的規劃許可續期為期 <input checked="" type="checkbox"/> Year(s) 年 <u>3</u> <input type="checkbox"/> Month(s) 月 _____
Applied use/ development 申請用途/發展	TEMPORARY CONTAINER TRAILER/TRACTOR PARK

(i) Gross floor area and/or plot ratio 總樓面面積及／或地積比率		sq.m 平方米	Plot Ratio 地積比率
	Domestic 住用	<input type="checkbox"/> About 約 <input type="checkbox"/> Not more than 不多於	<input type="checkbox"/> About 約 <input type="checkbox"/> Not more than 不多於
	Non-domestic 非住用	<input type="checkbox"/> About 約 <input type="checkbox"/> Not more than 不多於	<input type="checkbox"/> About 約 <input type="checkbox"/> Not more than 不多於
(ii) No. of block 幢數	Domestic 住用		
	Non-domestic 非住用		
(iii) Building height/No. of storeys 建築物高度／層數	Domestic 住用	m 米 <input type="checkbox"/> (Not more than 不多於)	
		Storeys(s) 層 <input type="checkbox"/> (Not more than 不多於)	
	Non-domestic 非住用	m 米 <input type="checkbox"/> (Not more than 不多於)	
		Storeys(s) 層 <input type="checkbox"/> (Not more than 不多於)	
(iv) Site coverage 上蓋面積	% <input type="checkbox"/> About 約		
(v) No. of parking spaces and loading / unloading spaces 停車位及上落客貨車位數目	Total no. of vehicle parking spaces 停車位總數		47
	Private Car Parking Spaces 私家車車位 Motorcycle Parking Spaces 電單車車位 Light Goods Vehicle Parking Spaces 輕型貨車泊車位 Medium Goods Vehicle Parking Spaces 中型貨車泊車位 Heavy Goods Vehicle Parking Spaces 重型貨車泊車位 Others (Please Specify) 其他 (請列明) CONTAINER TRAILER / TRACTOR PARKING SPACES _____ _____		NIL NIL NIL NIL NIL 47
	Total no. of vehicle loading/unloading bays/lay-bys 上落客貨車位／停車處總數		NIL
	Taxi Spaces 的士車位 Coach Spaces 旅遊巴車位 Light Goods Vehicle Spaces 輕型貨車車位 Medium Goods Vehicle Spaces 中型貨車車位 Heavy Goods Vehicle Spaces 重型貨車車位 Others (Please Specify) 其他 (請列明) _____ _____		NIL NIL NIL NIL NIL

Submitted Plans, Drawings and Documents 提交的圖則、繪圖及文件

	Chinese 中文	English 英文
Plans and Drawings 圖則及繪圖		
Master layout plan(s)/Layout plan(s) 總綱發展藍圖／布局設計圖	<input type="checkbox"/>	<input checked="" type="checkbox"/>
Block plan(s) 樓宇位置圖	<input type="checkbox"/>	<input type="checkbox"/>
Floor plan(s) 樓宇平面圖	<input type="checkbox"/>	<input type="checkbox"/>
Sectional plan(s) 截視圖	<input type="checkbox"/>	<input type="checkbox"/>
Elevation(s) 立視圖	<input type="checkbox"/>	<input type="checkbox"/>
Photomontage(s) showing the proposed development 顯示擬議發展的合成照片	<input type="checkbox"/>	<input type="checkbox"/>
Master landscape plan(s)/Landscape plan(s) 園境設計總圖／園境設計圖	<input type="checkbox"/>	<input type="checkbox"/>
Others (please specify) 其他（請註明）	<input type="checkbox"/>	<input type="checkbox"/>

Reports 報告書

Planning Statement/Justifications 規劃綱領/理據	<input type="checkbox"/>	<input checked="" type="checkbox"/>
Environmental assessment (noise, air and/or water pollutions) 環境評估（噪音、空氣及／或水的污染）	<input type="checkbox"/>	<input type="checkbox"/>
Traffic impact assessment (on vehicles) 就車輛的交通影響評估	<input type="checkbox"/>	<input type="checkbox"/>
Traffic impact assessment (on pedestrians) 就行人的交通影響評估	<input type="checkbox"/>	<input type="checkbox"/>
Visual impact assessment 視覺影響評估	<input type="checkbox"/>	<input type="checkbox"/>
Landscape impact assessment 景觀影響評估	<input type="checkbox"/>	<input type="checkbox"/>
Tree Survey 樹木調查	<input type="checkbox"/>	<input type="checkbox"/>
Geotechnical impact assessment 土力影響評估	<input type="checkbox"/>	<input type="checkbox"/>
Drainage impact assessment 排水影響評估	<input type="checkbox"/>	<input type="checkbox"/>
Sewerage impact assessment 排污影響評估	<input type="checkbox"/>	<input type="checkbox"/>
Risk Assessment 風險評估	<input type="checkbox"/>	<input type="checkbox"/>
Others (please specify) 其他（請註明）	<input type="checkbox"/>	<input type="checkbox"/>

Note: May insert more than one 「✓」. 註：可在多於一個方格內加上「✓」號

Note: The information in the Gist of Application above is provided by the applicant for easy reference of the general public. Under no circumstances will the Town Planning Board accept any liabilities for the use of the information nor any inaccuracies or discrepancies of the information provided. In case of doubt, reference should always be made to the submission of the applicant.

註：上述申請摘要的資料是由申請人提供以方便市民大眾參考。對於所載資料在使用上的問題及文義上的歧異，城市規劃委員會概不負責。若有任何疑問，應查閱申請人提交的文件。

PLEASE REFER TO THE PLANNING STATEMENT

請參考夾附的規劃研究報告書

Our Ref : YL/TPN/926H/L02

9 June 2022

Secretary
Town Planning Board
15/F, North Point Government Offices
333 Java Road, North Point
Hong Kong

By Post and Fax (2877-0245)

Dear Sir/Madam,

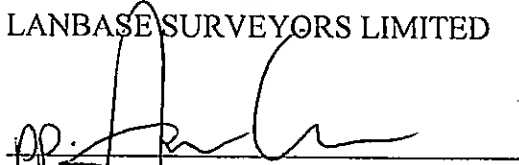
**Renewal of Planning Permission for
A Temporary Container Trailer / Tractor Park
for a Period of Three Years
at Lot Nos. 868RP(Part), 869, 870, 871(Part), 872, 873 and 874 in DD95
Kwu Tung North, New Territories
(Planning Application No. A/KTN/87)**

We refer to the captioned planning application.

We would like to provide herewith a set of "Response-to-Comments" ("R-to-C") in response to the Fire Services Department's comments for the captioned planning application.

Should you have any queries, please feel free to call our Mr. Anson Lee at
Thank you.

Yours faithfully,
For and on behalf of
LANBASE SURVEYORS LIMITED



Rock K.M. Tsang
Director
Encl.
RK/AL

c.c.
DPO / FSS & YLE (Attn.: Mr. Tak Chan By Email)
The Client



ISO 9001 : 2015
Certificate No.: CC 1687
(Valuation & Land Administration)



ISO 9001 : 2015
Certificate No.: CC 1687
(Valuation & Land Administration)

Response-to-Comments

	Departmental Comments	Responses
	<u>Fire Services Department</u> (Contact: Mr. Li Keong-Kiu (2733-7781))	
	Applicant shall be reminded that in order to pursue the streamline approach for renewal cases, if applicable, the following supplementary information shall be submitted for our further consideration:	
(a)	Full set of valid FS251 covering all the FSIs implemented on the application site.	Please note that the Applicant has provided fire service installations on the site under previous Planning Application No. A/KTN/62 and the existing fire service installations remain unchanged. The valid FS251 covering all the FSIs implemented on the application site is provided herewith.
(b)	Statement / undertaking to confirm that there is no change in the layout / proposed use as compared with previous application.	It is confirmed that the site boundary, the proposed layout, the proposed use and the fire service installations remain unchanged from the existing condition approved under Planning Application No. A/KTN/62.

FIRE SERVICE (INSTALLATIONS AND EQUIPMENT) REGULATIONS

消防(裝置及設備)規例

(Regulation 9(1))

(第九條(1)款)

CERTIFICATE OF FIRE SERVICE INSTALLATION AND EQUIPMENT

消防裝置及設備證書

FSD Ref.: _____
消防處接號

Name of Client:

顧客姓名

Name of Building:

樓宇名稱

Street No./Town Lot:

門牌號數/市地段

Street/Road/Estate Name:

街道/屋苑名稱

LOTS 868RP (PART), 869, 870, 871 (PART), 872, 873,
874 in D.D. 95, KWU TUNG (NORTH)

Block:

座

District:

分區

Area:

地區

☐ HK
香港☐ K
九龍☒ NT
新界Type of Building 樓宇類型: ☐ Industrial 工業 ☐ Commercial 商業 ☐ Domestic 住宅 ☐ Composite 綜合 ☐ Licensed premises 持牌處所 ☐ Institutional 社團

Part 1 Annual Inspection ONLY

第一部 只適用於年檢事項

In accordance with Regulation 8(b) of Fire Service (Installations and Equipment) Regulations, the owner of any fire service installation or equipment which is installed in any premises shall have such fire service installation or equipment inspected by a registered contractor at least once in every 12 months. 根據消防(裝置及設備)規例第八條(b)款, 擁有裝置在任何處所內的任何消防裝置或設備的人, 須每12個月由一名註冊承辦商檢查該等消防裝置或設備至少一次。

Code 編碼 (1-35)	Type of FSI 裝置類型	Location(s) 位置	Comment on Condition 狀況評述	Completion Date 完成日期(DD/MM/YY)	Next Due Date 下次到期日(DDMM/YY)
24	Portable Fire Extinguisher 2 x 5Kg Co2 F.E.		Conforms with F.S.D. requirements	08-06-2022	07-06-2023

Part 2 第二部 Installation / Modification / Repair / Inspection work 裝置/改裝/修理/檢查工作

Code 編碼 (1-35)	Type of FSI 裝置類型	Location(s) 位置	Nature of Work Carried out 完成之工作內容	Comment on Condition 狀況評述	Completion Date 完成日期(DDMM/YY)
			N/A		

Part 3 第三部 Defects 損壞事項

Code 編碼 (1-35)	Type of FSI 裝置類型	Location(s) 位置	Outstanding Defects 未修缺點	Comment on Defects 缺點評述
			N/A	

I/We hereby certify that the above installations/equipment have been tested and found to be in efficient working order in accordance with the Codes of Practice for Minimum Fire Service Installations and Equipment and Inspection, Testing and Maintenance of Installations and Equipment published from time to time by the Director of Fire Services. Defects are listed in Part 3.

本人藉此證明以上之消防裝置及設備經試驗, 證明性能良好, 符合消防處處長不時公佈的最低限度之消防裝置及設備守則與裝置及設備之檢查測試及保養守則的規格, 損壞事項列於第三部。

如證書涉及年檢事項, 應張貼於大廈
或處所當眼處以供消防處人員查核This certificate should be displayed at prominent location of the building or premises
for FSD's inspection if any annual maintenance work is involved.Authorized
Signature:
授權人簽署

Name:

姓名

FSD/RC No.:

消防處註冊號碼

Company Name:

公司名稱

Telephone:

聯絡電話

Date:

日期

BUT CHI SING

BUT CHI SING

S & L ENGINEERING
SERVICES LTD.

09-06-2022

For FSD
use only:

Inspected

Key-in

Verified

Relevant Extracts from the Town Planning Board Guidelines
for Application for Open Storage and Port Back-up Uses
(TPB PG-No. 13F)

3. Applications in New Development Areas (NDAs)

- 3.1. The planning for various NDAs (including potential development areas) in the New Territories has been in progress and the land use proposals for some of these areas have been incorporated as appropriate into relevant statutory town plans. The NDAs will be implemented by phases. While it is envisaged that the existing open storage and port back-up uses in these areas will be gradually phased out, sympathetic consideration may be given to applications for continued operation of these uses during the interim period before the sites are required for NDA development. For applications in NDAs with new/amended OZPs gazetted, the assessment criteria set out in the following paragraphs, instead of those in paragraph 2.1 above, should be adopted.
- 3.2. For existing open storage and port back-up uses with previous planning approval(s) and/or permitted under the previous OZPs, sympathetic consideration may be given to the application (irrespective of whether the application is submitted by the applicant of previous approval or a different applicant) until the concerned site is required for implementation of NDA development, provided that the relevant approval conditions, if any, have been complied with. Technical assessments, where appropriate, should be submitted to demonstrate that the continued operation of the current uses would not have adverse drainage, traffic, visual, landscaping and environmental impacts on the surrounding areas and the concerns of the departments and local residents, if any, can be addressed through the implementation of the approval conditions.
- 3.3. In view of the impending implementation of NDAs, new open storage and port back-up uses are generally not encouraged to infiltrate into the NDAs. There is a general presumption against such uses at greenfield areas and/or at sites with land use compatibility issue, e.g. in close proximity to existing residential dwellings which may be subject to environmental nuisances caused by the OS and PBU uses. Applications will normally be

rejected unless under exceptional circumstances.

- 3.4. Any approved temporary use and development should not jeopardize the long-term planned development on the respective site/the surrounding area under the NDA and the applicant should be advised that the site would be required by the government at any time during the planning approval period for implementation of government projects.
- 3.5. The above paragraphs are applicable to areas covered by the Kwu Tung North/Fanling North NDA and Hung Shui Kiu/Ha Tsuen NDA, as well as future NDAs upon the gazetting of the relevant new/amended OZPs for such areas.

**Relevant Extracts of Town Planning Board Guidelines for
Renewal of Planning Approval and
Extension of Time Limit for Compliance with Planning Conditions
under Section 16 of the Town Planning Ordinance
(TPB PG-No. 34D)**

1. The criteria for assessing applications for renewal of planning approval include:
 - (a) whether there has been any material change in planning circumstances since the previous temporary approval was granted (such as a change in the planning policy/land-use zoning for the area) or a change in the land uses of the surrounding areas;
 - (b) whether there are any adverse planning implications arising from the renewal of the planning approval (such as pre-emption of planned permanent development);
 - (c) whether the planning conditions under previous approval have been complied with to the satisfaction of relevant Government departments within the specified time limits;
 - (d) whether the approval period sought is reasonable; and
 - (e) any other relevant considerations.
2. Under normal circumstances, the approval period for renewal should not be longer than the original validity period of the temporary approval. In general, the Board is unlikely to grant an approval period exceeding three years unless there are strong justifications and the period is allowed for under the relevant statutory plans. Depending on the circumstances of each case, the Board could determine the appropriate approval period, which may be shorter than the time under request.

Previous s.16 Applications covering the Application Site

Approved Applications

Application No.	Uses/Developments	Date of Consideration
A/NE-KTN/93	Proposed Temporary Container Trailer/Tractor Park for a Period of Three Years	08/11/2002 (RNTPC) (revoked on 20.3.2003)
A/NE-KTN/101	Temporary Container Trailer/Tractor Park for a Period of Three Years	27/06/2003 (RNTPC) (revoked on 12.3.2004)
A/NE-KTN/108	Temporary Container Trailer/Tractor Park for a Period of Three Years	30/07/2004 (RNTPC)
A/NE-KTN/121	Renewal of Planning Approval for Temporary Container Trailer/Tractor Park for a Period of 3 Years	13/07/2007 (RNTPC)
A/NE-KTN/140	Renewal of Planning Approval for Temporary Container Tractor/ Trailer Park for a Period of 3 Years	25/06/2010 (RNTPC)
A/NE-KTN/167	Renewal of Planning Approval for Temporary Container Tractor/Trailer Park for a Period of 3 Years	05/07/2013 (RNTPC)
A/KTN/27	Renewal of Planning Approval for Temporary Container Tractor/Trailer Park for a Period of 3 Years	24/06/2016 (RNTPC)
A/KTN/62	Renewal of Planning Approval for Temporary Container Tractor/Trailer Park for a Period of 3 Years	21/06/2019(RNTPC)

Similar s.16 Applications

Approved Applications

Application No.	Uses/Developments	Date of Consideration
A/KTN/53	Renewal of Planning Approval for Temporary Medium Goods Vehicle and Container Tractor/Trailer Park for a Period of 3 Years	2.11.2018 (RNTPC)
A/KTN/60	Temporary Container Vehicle Park (including Light and Heavy Goods Vehicles) for a Period of 3 Years	17.5.2019 (RNTPC)
A/KTN/67	Temporary Coach and Container Trailer Parking with Ancillary Vehicle Repair Workshop for a Period of 3 Years	6.3.2020 (RNTPC)
A/KTN/82	Temporary Medium Goods Vehicle and Container Tractor/Trailer Park for a Period of 3 Years	28.1.2022 (RNTPC)

Government Departments' General Comments

1. Land Administration

Comments of the District Lands Officer/North, Lands Department (DLO/N, LandsD):

- The Site comprises Lots No. 868 RP, 869, 870, 871, 872, 873 and 874 all in D.D. 95. The lots are Old Schedule lots held under the Block Government Lease (demised for agricultural use) without any guarantee of right of access. The applicant should make his own arrangement for acquiring access. The Government shall accept no responsibility in such arrangement, and there is no guarantee that any adjoining Government land (GL) will be allowed for the vehicle access of the proposed use.
- The actual occupation area does not tally with that of the Site.
- The development scheme indicates that no temporary structure will be erected on the Site. However it is noted that an unauthorized structure was erected on Lot No.872 in D.D. 95 and portions of GL adjoining the Site were occupied without approval from his office. His office reserves the right to take necessary lease enforcement actions against the structure on private lot and land control action against the irregularities on GL as appropriate.
- Portion of the Site falls within the area of railway reserve of "Railway Protection Plan Boundary – Spur Line Protection Boundary".
- It is noted that no erection of any structure(s) on the application lots has been proposed in accordance with the development schedule of the planning application. If the planning application is approved, Short Term Waiver ("STW") will not be required. Therefore, any planning conditions if imposed by the Committee, cannot be written into the STW. His office reserves the right to take enforcement action against any unauthorized structures erected thereon without further notice.

2. Traffic

Comments of the Commissioner for Transport (C for T):

- He has no adverse comment on the renewal application.
- The vehicular access between the Site and Ho Sheung Heung Road is not managed by his office. The applicant should seek comment from the responsible party.

3. Landscape

Comments of the Chief Town Planner/Urban Design and Landscape, Planning Department (CTP/UD&L, PlanD):

- She has no objection to the application. Based on the aerial photo of 2021 and site photos in May 2022, it is observed that there is no significant change in the landscape character of the adjacent area since the last application (No. A/KTN/62). There is no significant change in the major development parameters and layout of this application

when compared to that in the previous approved one. Besides, existing trees of common species within the Site are generally in fair condition. Further adverse landscape impact arising from the development within the Site is not anticipated.

- Her advisory comments are at **Appendix VI**.

4. Drainage

Comments of the Chief Engineer/Mainland North, Drainage Services Department (CE/MN, DSD):

- He has no objection to the application from the public drainage point of view.
- Should the application be approved, the following conditions should be included to request the applicant to:
 - i) Submit a condition record of the existing drainage facilities implemented on the same Site in the last planning application No. A/KTN/62 to the satisfaction of his office within three months of the approval; and
 - ii) Maintain those existing drainage facilities properly and rectify those facilities if they are found inadequate/ineffective during operation.
- His advisory comment is at **Appendix VI**.

5. Fire Safety

Comment of the Director of Fire Services (D of FS):

- He has no objection in principle to the renewal application subject to the existing fire service installations implemented on the Site being maintained in efficient working order at all times.

6. District Officer's Comments

Comments of the District Officer (North), Home Affairs Department (DO(N), HAD):

- He consulted the locals from 23.5.2022 to 6.6.2022. All consultees, including the Chairman of Sheung Shui District Rural Committee cum Indigenous Inhabitant Representative (IIR) of Ho Sheung Heung, incumbent North District Councilor of the subject Constituency, the Chairman of Fung Shui Area Committee, the IIR of Ho Sheung Heung, the Resident Representative (RR) of Ho Sheung Heung and the RR of Kwu Tung (South), had no comment.

7. Other Departments

- The Chief Building Surveyor/New Territories West, Buildings Department, Chief Estate Surveyor/ New Development Area, LandsD, Chief Highway Engineer/New Territories East, Highways Department, Head of Geotechnical Engineering Office, CEDD, Director of Electrical and Mechanical Services, Commissioner of Police and Chief Engineer/Construction, Water Supplies Department have no comment on/ no objection/ no adverse comment to the application and their advisory comments, if any, are in **Appendix VI**.

Recommended Advisory Clauses

- (a) The Site falls within the Remaining Phase of Kwu Tung North New Development Area (KTN NDA) project. The Site may be resumed by the Government at any time during the planning approval period for the implementation of government projects.
- (b) to note the comments of the District Lands Officer/North, Lands Department (DLO/N, LandsD) that:
- The Site comprises Lots No. 868 RP, 869, 870, 871, 872, 873 and 874 in D.D. 95. The lots are Old Schedule lots held under the Block Government Lease (demised for agricultural use) without any guarantee of right of access. The applicant should make his own arrangement for acquiring access. The Government shall accept no responsibility in such arrangement, and there is no guarantee that any adjoining Government land (GL) will be allowed for the vehicle access of the proposed use.
 - The actual occupation area does not tally with that of the Site.
 - The development scheme indicates that no temporary structure will be erected on the Site. However it is noted that an unauthorized structure was erected on Lot No.872 in D.D. 95 and portions of GL adjoining the application site were occupied without approval from his office. His office reserves the right to take necessary lease enforcement actions against the structure on private lot and land control action against the irregularities on GL as appropriate.
 - No erection of any structure(s) on the application lots has been proposed in accordance with the development schedule of the subject planning application. If the planning application is approved, Short Term Waiver (STW) will not be required.
 - His office reserves the right to take enforcement action against any unauthorized structure erected thereon without further notice.
- (c) to note the comments of the DEMS that:
- In the interests of public safety and ensuring the continuity of electricity supply, the parties concerned with planning, designing, organizing, supervising and conducting any activity near the underground cable or overhead line under the mentioned application should approach the electricity supplier (i.e. CLP Power) for the requisition of cable plans (and overhead line alignment drawings, where applicable) to find out whether there is any underground cable and/or overhead line within and/or in the vicinity of the concerned site. They should also be reminded to observe the Electricity Supply Lines (Protection) Regulation and the "Code of Practice on Working near Electricity Supply Lines" established under the Regulation when carrying out works in the vicinity of the electricity supply lines.

- (d) to note the comment of CTP/UD&L, PlanD that:
- The applicant is advised that approval of the application does not imply approval of tree works such as pruning, transplanting and felling under lease. The applicant is reminded to seek approval for any proposed tree works from relevant departments prior to commencement of works.
- (e) to note the comment of the Commissioner for Transport (C for T) that:
- The vehicular access between the Site and Ho Sheung Heung Road is not managed by TD. The applicant should seek comment from the responsible party.
- (f) To follow the environmental mitigation measures as set out in the latest "Code of Practice on Handling the Environmental Aspects of Temporary Uses and Open Storage Sites" issued by the Director of Environmental Protection (DEP) in order to minimize any possible environmental nuisances as advised by the DEP.
- (g) to note the comment of the Chief Engineer/Mainland North, Drainage Services Department (CE/MN, DSD) that:
- Should the application be approved, the applicant is required to submit a condition record of the existing drainage facilities on site, maintain those drainage facilities properly and rectify those facilities if they are found inadequate/ ineffective during operation.
- (h) to note the comments of the Director of Fire Services (D of FS) that:
- Should the application be approved, the applicant is required to maintain those implemented fire service installations properly and rectify those facilities if they are found inadequate/ ineffective during operation.
- (i) to note the comments of the Chief Building Surveyor/New Territories West, Buildings Department (CBS/NTW, BD) that:
- Before any new building works are to be carried out on the Site, the prior approval and consent of the Building Authority (BA) should be obtained, otherwise they are Unauthorized Building Works (UBW). An Authorized Person (AP) should be appointed as the coordinator for the proposed building works in accordance with the Building Ordinance (BO).
 - Any temporary shelters or converted containers for storage/ washroom/ first-aid room/ site office to be erected are considered as temporary building which are subject to control under the Building (Planning) Regulations Pt.VII.
 - The Site shall be provided with means of obtaining access thereto from a street and EVA in accordance with Regulations 5 and 41D of the Building(Planning) Regulations respectively.
 - If the Site is not abutting on a specified street having a width not less than 4.5m, the development intensity shall be determined under the Building (Planning) Regulations 19(3) at building plan submission stage.

- Formal submission under the BO is required for any proposed new works, including any temporary structures. Detailed comments under BO will be provided at building plan submission stage.

就規劃申請/覆核提出意見 Making Comment on Planning Application / Review

參考編號

Reference Number:

220518-165727-93805

提交限期

Deadline for submission:

07/06/2022

提交日期及時間

Date and time of submission:

18/05/2022 16:57:27

有關的規劃申請編號

The application no. to which the comment relates:

A/KTN/87

「提意見人」姓名/名稱

Name of person making this comment:

先生 Mr. Lam Ka Hing

意見詳情

Details of the Comment :

反對，鄉郊設停車場必會增加附近車輛出入流量，引至附近交通阻塞，環境污染，增加引發火警危機，影響村民安全及生活質數。

1. 附加

就規劃申請/覆核提出意見 Making Comment on Planning Application / Review

參考編號

Reference Number:

220602-151157-60991

提交限期

Deadline for submission:

07/06/2022

提交日期及時間

Date and time of submission:

02/06/2022 15:11:57

有關的規劃申請編號

The application no. to which the comment relates:

A/KTN/87

「提意見人」姓名/名稱

Name of person making this comment:

先生 Mr. Lam Ka Hing

意見詳情

Details of the Comment :

反對，鄉郊設臨時貨櫃車拖頭/拖架停放場停車場必會增加附近車輛出入流量，引至附近交通阻塞，環境污染，增加引發火警危機，影響村民安全及生活質數。

致城市規劃委員會秘書：

專人送遞或郵遞：香港北角渣華道 333 號北角政府合署 15 樓

傳真：2877 0245 或 2522 8426

電郵：tpbpd@pland.gov.hk

To : Secretary, Town Planning Board

By hand or post : 15/F, North Point Government Offices, 333 Java Road, North Point, Hong Kong

By Fax : 2877 0245 or 2522 8426


By e-mail : tpbpd@pland.gov.hk

有關的規劃申請編號 The application no. to which the comment relates

A/KTN/87

意見詳情 (如有需要，請另頁說明)

Details of the Comment (use separate sheet if necessary)



「提意見人」姓名/名稱 Name of person/company making this comment 侯志強

簽署 Signature



日期 Date 2022.5.18

