

Project 項目名稱: Proposed Temporary Animal Boarding Establishment for a Period of 3 Years at Lot 554 S.A ss.2 (Part) in D.D.77, Ng Chow South Road, Ta Kwu Ling, N.T.	Drawing Title 圖目: Proposed Layout Plan	Remarks 備註:
	Drawing No. 圖號: Figure 2	



Scale 比例: 1:1000

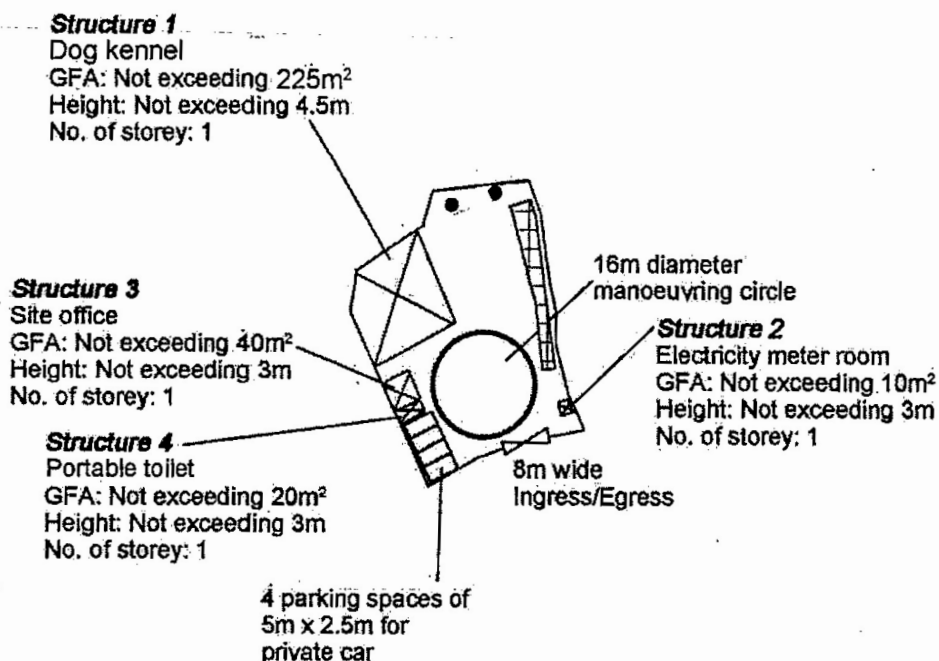
參考編號
REFERENCE No. A/NE-TKL/685

繪圖 DRAWING A-1

(來源 : 附件 I)
(Source : Appendix I)



Proposed Tree	Approximate Height	Spacing
 Existing trees to be preserved	2m to 4m	NA
 Existing <i>Leucaena leucocephala</i> to be fell	6m	NA

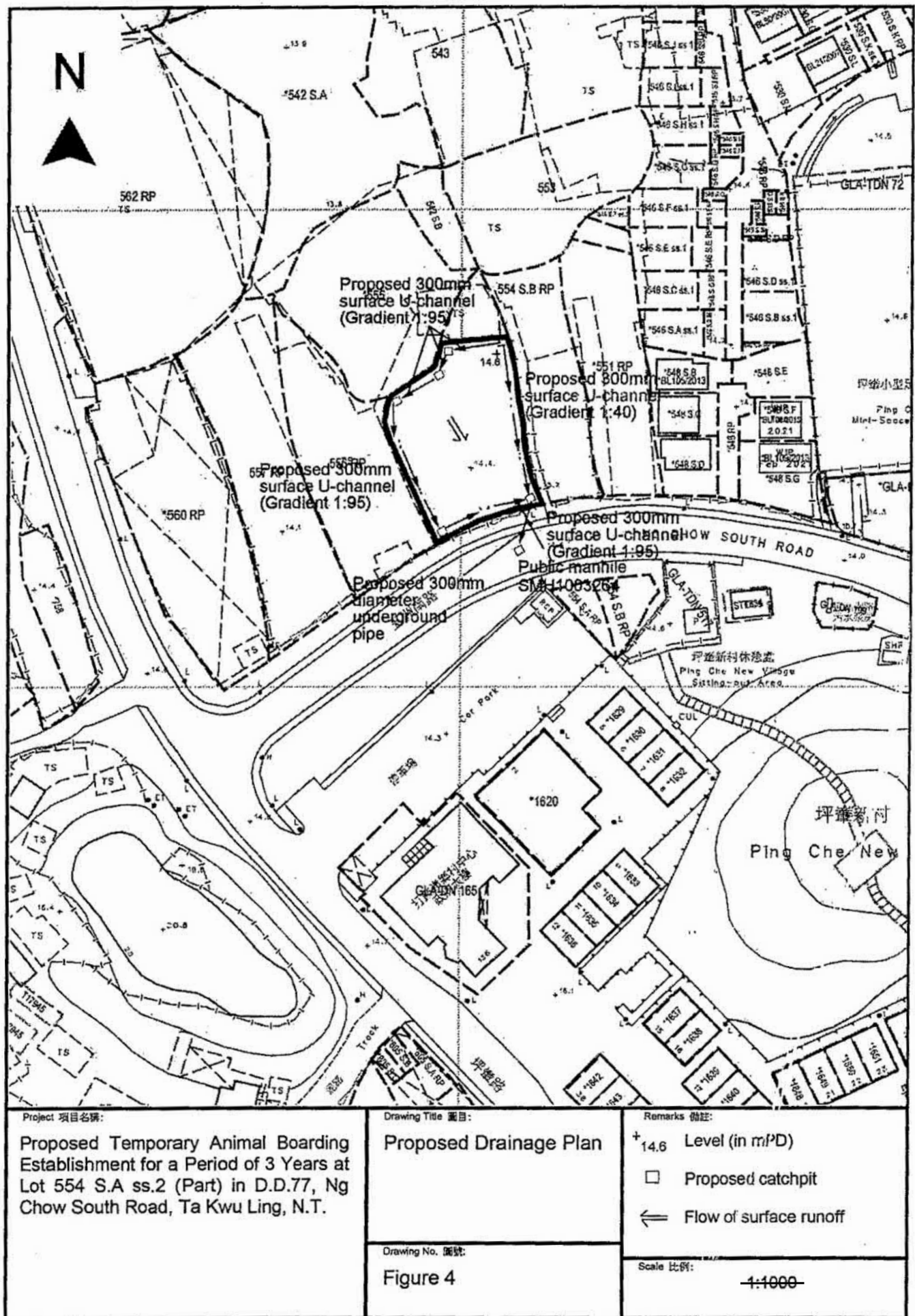


Project 項目名稱: Proposed Temporary Animal Boarding Establishment for a Period of 3 Years at Lot 554 S.A ss.2 (Part) in D.D.77, Ng Chow South Road, Ta Kwu Ling, N.T.	Drawing Title 圖目: Proposed Tree Preservation Plan	Remarks 備註:
	Drawing No. 圖號: Figure 3	Scale 比例: 1:1000

參考編號
REFERENCE No. A/NE-TKL/685

繪圖 DRAWING A-2

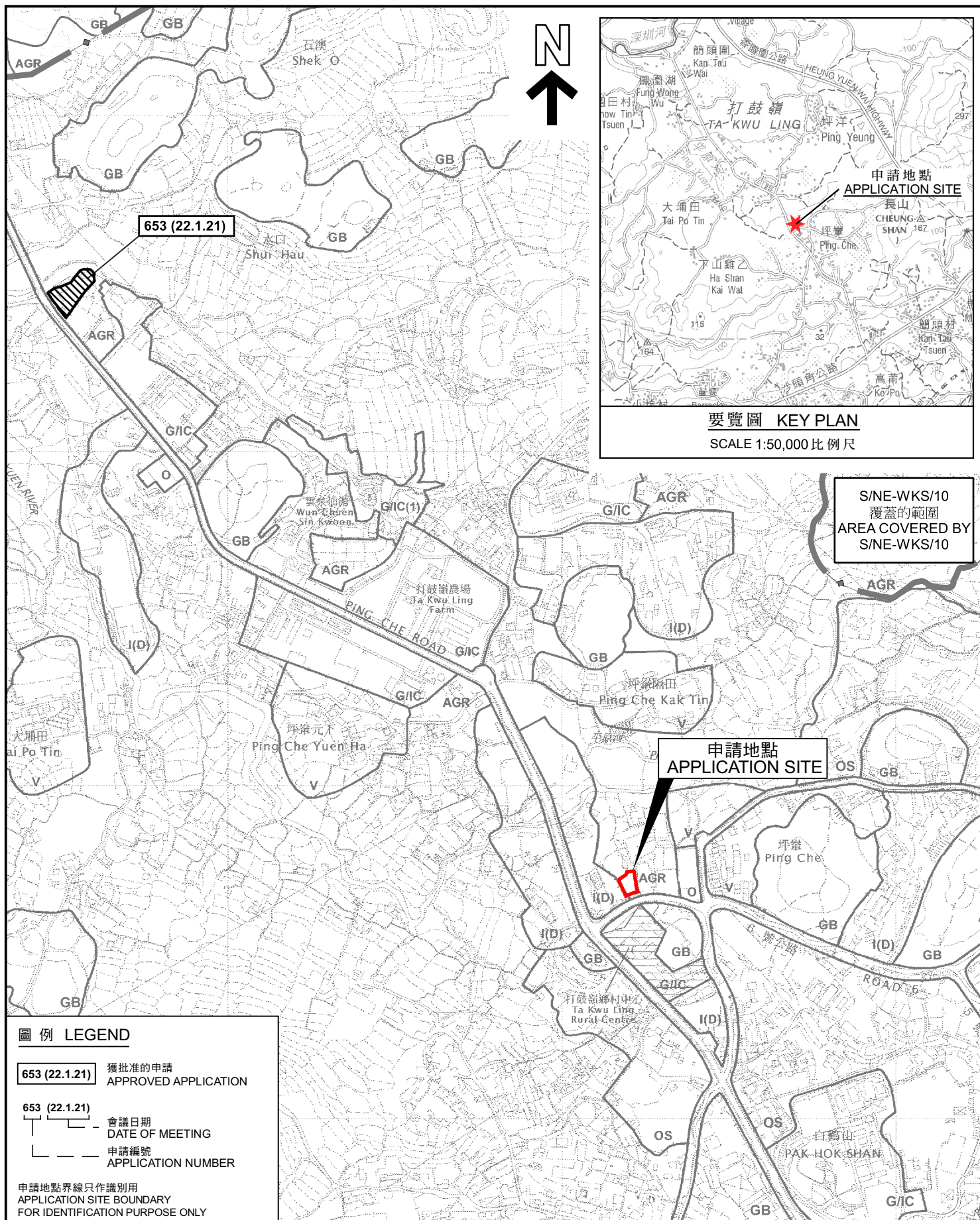
(來源 : 附件 I)
(Source : Appendix I)



參考編號
REFERENCE No. A/NE-TKL/685

繪圖 DRAWING A-3

(來源 : 附件 I)
(Source : Appendix I)



本摘要圖於2022年1月13日擬備，所根據的資料為
於2010年2月2日核准的分區計劃大綱圖
編號S/NE-TKL/14及2009年10月6日核准的
分區計劃大綱圖編號S/NE-WKS/10
EXTRACT PLAN PREPARED ON 13.1.2022
BASED ON OUTLINE ZONING PLAN
No. S/NE-TKL/14 APPROVED ON 2.2.2010 AND
OUTLINE ZONING PLAN No. S/NE-WKS/10
APPROVED ON 6.10.2009

位置圖 LOCATION PLAN

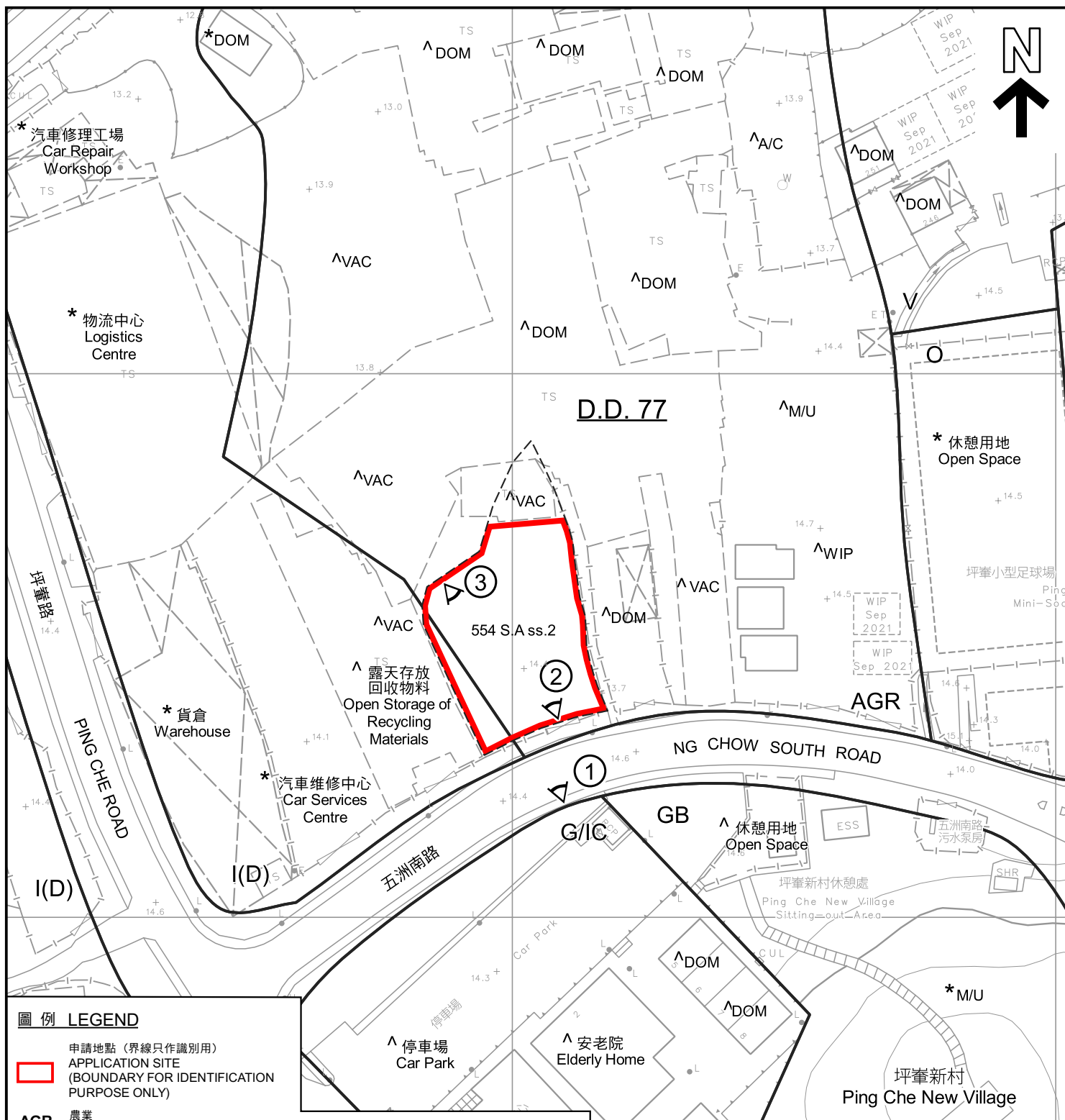
擬議臨時動物寄養所 (犬舍) (為期3年)
新界打鼓嶺五洲南路第77約地段第554號A分段第2小分段(部分)
PROPOSED TEMPORARY ANIMAL BOARDING ESTABLISHMENT
(DOG KENNEL) FOR A PERIOD OF 3 YEARS
LOT 554 S.A ss.2 (PART) IN D.D. 77,
NG CHOW SOUTH ROAD, TA KWU LING, N.T.
SCALE 1 : 7 500 比例尺

規劃署
PLANNING
DEPARTMENT



參考編號
REFERENCE No.
A/NE-TKL/685

PLAN
A-1



圖例 LEGEND

- 申請地點 (界線只作識別用)
APPLICATION SITE
(BOUNDARY FOR IDENTIFICATION
PURPOSE ONLY)
- AGR** 農業
AGRICULTURE
- GB** 綠化地帶
GREEN BELT
- G/IC** 政府、機構或社區
GOVERNMENT, INSTITUTION
OR COMMUNITY
- I(D)** 工業 (丁類)
INDUSTRIAL (GROUP D)
- O** 休憩用地
OPEN SPACE
- V** 鄉村式發展
VILLAGE TYPE DEVELOPMENT

- A/C** 常耕農地
ACTIVE AGRICULTURAL LAND
- DOM** 住用構築物
DOMESTIC STRUCTURE
- M/U** 荒地
UNUSED LAND
- VAC** 空置
VACANT
- WIP** 施工中
WORKS IN PROGRESS
- ①** 實地照片的觀景點
VIEWING POINT OF SITE PHOTO

註釋 Notes :

- (1) 2022年1月7日勘測的土地用途
Land uses shown on this plan are in accordance with the land use survey conducted by the Planning Department on 7.1.2022
- (2) * 土地用途跟1990年12月28日勘測的土地用途一致
Indicates that the use is the same as that revealed by the land use survey conducted by the Planning Department on 28.12.1990
- (3) ^ 土地用途跟1990年12月28日勘測的土地用途有別
Indicates that the use is different from that revealed by the land use survey conducted by the Planning Department on 28.12.1990

本摘要圖於2022年1月13日擬備，
所根據的資料為測量圖編號3-NW-24A
EXTRACT PLAN PREPARED ON 13.1.2022
BASED ON SURVEY SHEET No. 3-NW-24A

平面圖 SITE PLAN

擬議臨時動物寄養所 (犬舍) (為期3年)
PROPOSED TEMPORARY ANIMAL BOARDING ESTABLISHMENT
(DOG KENNEL) FOR A PERIOD OF 3 YEARS
LOT 554 S.A ss.2 (PART) IN D.D. 77,
NG CHOW SOUTH ROAD, TA KWU LING, N.T.

SCALE 1 : 1 000 比例尺
米 METRES 20 0 20 40 米 METRES

規劃署
PLANNING
DEPARTMENT



參考編號
REFERENCE No.
A/NE-TKL/685

圖 PLAN
A-2



坪輦路

PING CHE ROAD

五洲南路

NG CHOW SOUTH ROAD

坪輦新村
Ping Che New Village

圖例 LEGEND



申請地點 (界線只作識別用)
APPLICATION SITE
(BOUNDARY FOR IDENTIFICATION
PURPOSE ONLY)

航攝照片 AERIAL PHOTO

擬議臨時動物寄養所 (犬舍) (為期3年)
新界打鼓嶺五洲南路第77約地段第554號A分段第2小分段(部分)
PROPOSED TEMPORARY ANIMAL BOARDING ESTABLISHMENT
(DOG KENNEL) FOR A PERIOD OF 3 YEARS
LOT 554 S.A ss.2 (PART) IN D.D. 77,
NG CHOW SOUTH ROAD, TA KWU LING, N.T.

規劃署
PLANNING
DEPARTMENT



參考編號
REFERENCE No.
A/NE-TKL/685

圖 PLAN
A-3

本摘要圖於2022年1月13日擬備，
所根據的資料為地政總署於2020年12月3日
拍得的航攝照片編號E114055C
EXTRACT PLAN PREPARED ON 13.1.2022
BASED ON AERIAL PHOTO No. E114055C
TAKEN ON 3.12.2020 BY
LANDS DEPARTMENT



申請地點界線只作識別用
APPLICATION SITE BOUNDARY FOR IDENTIFICATION PURPOSE ONLY

實地照片 SITE PHOTOS

擬議臨時動物寄養所（犬舍）（為期3年）
新界打鼓嶺五洲南路第77約地段第554號A分段第2小分段（部分）
PROPOSED TEMPORARY ANIMAL BOARDING ESTABLISHMENT
(DOG KENNEL) FOR A PERIOD OF 3 YEARS
LOT 554 S.A ss.2 (PART) IN D.D. 77,
NG CHOW SOUTH ROAD, TA KWU LING, N.T.

規劃署
PLANNING
DEPARTMENT



參考編號
REFERENCE No.
A/NE-TKL/685

圖 PLAN
A-4

本圖於2022年1月21日擬備，
所根據的資料為攝於2021年9月3日
的實地照片
PLAN PREPARED ON 21.1.2022
BASED ON SITE PHOTOS TAKEN
ON 3.9.2021