

Project:

Section 16 Planning Application for Proposed Temporary Logistics Centre for a Period of 3 Years and Filling of Land and Pond at Lots 267 (Part) and 268 (Part) in D.D. 84, Lots 481 S.A (Part) and 481 RP (Part) in D.D. 87 and adjoining Government Land, Ping Che, Ta Kwu Ling, New Territories

Title:

Indicative Layout Plan

Figure:

5

Scale:

Not to Scale

Date:

Aug 2024

Ref.: ADCL/PLG-10286-R001/F005



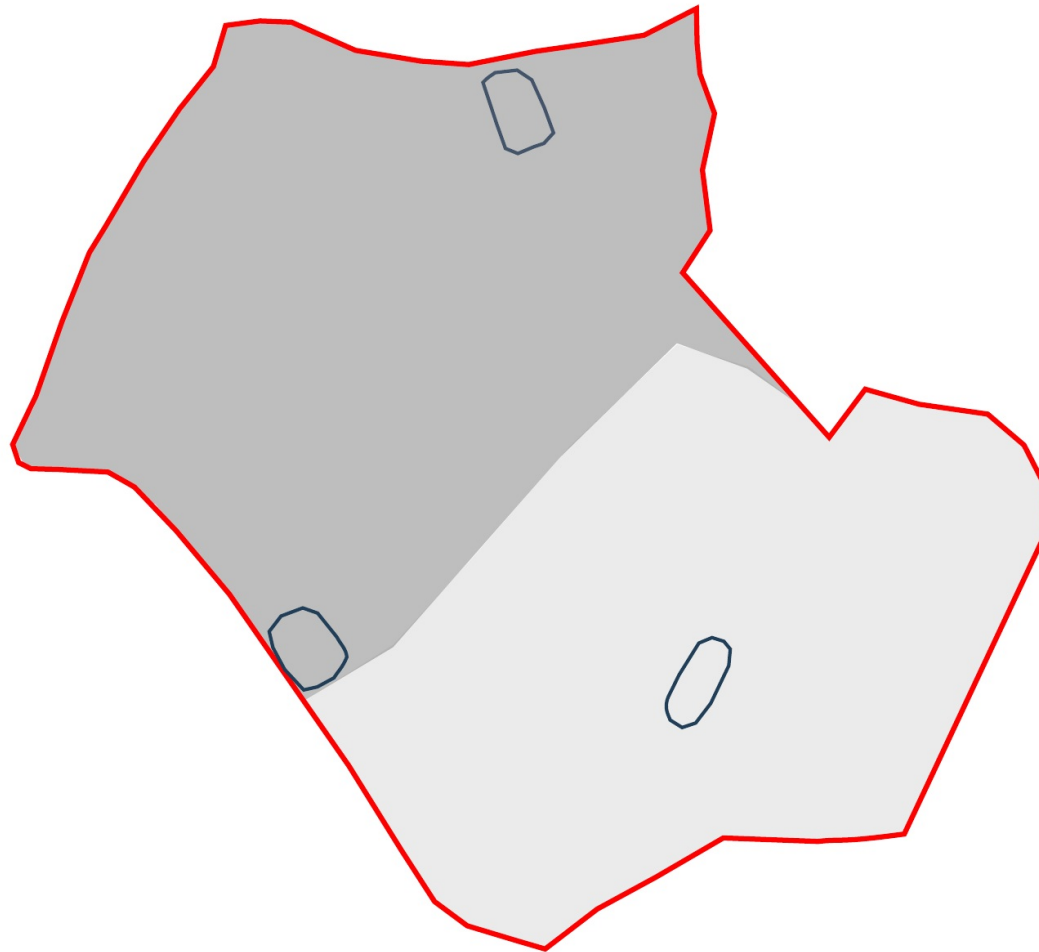
參考編號
REFERENCE No.

A/NE-TKL/759






繪圖

DRAWING A-1

(來源 : 附件 1c)
(Source : Appendix 1c)



LEGEND:

-  The Application Site
-  Filling of Land (0.1 to 1m) (About 1,515m²)
-  Filling of Land (1 to 2.5m) (About 1,690m²)
-  Filling of Pond (0.1 to 1m) (About 20m²)
-  Filling of Pond (1 to 2.5m) (About 45m²)

(For Identification Only)

Project:

Section 16 Planning Application for Proposed Temporary Logistics Centre for a Period of 3 Years and Filling of Land and Pond at Lots 267 (Part) and 268 (Part) in D.D. 84, Lots 481 S.A (Part) and 481 RP (Part) in D.D. 87 and adjoining Government Land, Ping Che, Ta Kwu Ling, New Territories

Title:

Proposed Land and Pond Filling

Figure:

4

Scale:

Not to Scale

Date:

May 2024



Ref.: ADCL/PLG-10286-R001/F004

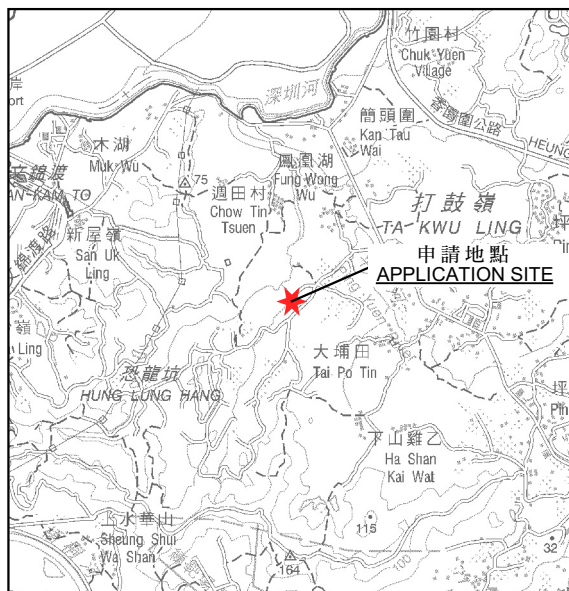
參考編號
REFERENCE No.

A/NE-TKL/759

繪圖

DRAWING A-2

(來源 : 附件 I)
(Source : Appendix I)



圖例 LEGEND

687 (24.12.21) 獲批准的申請
APPROVED APPLICATION

687 (24.12.21) 會議日期
DATE OF MEETING

L _ _ 申請編號
 APPLICATION NUMBER

申請地點界線只作識別用
APPLICATION SITE BOUNDARY
FOR IDENTIFICATION PURPOSE ONLY

位置圖 LOCATION PLAN

擬議臨時物流中心用途(為期3年)及填土及填塘工程
新界坪輦丈量約份第84約地段第267號(部分)及第268號(部分)、
丈量約份第87約地段第481號A分段(部分)及第481號餘段(部分)和毗連政府土地
PROPOSED TEMPORARY LOGISTICS CENTRE
FOR A PERIOD OF 3 YEARS AND FILLING OF LAND AND POND
LOTS 267 (PART) AND 268 (PART) IN D.D. 84, LOTS 481 S.A (PART) AND
481 RP (PART) IN D.D. 87 AND ADJOINING GOVERNMENT LAND, PING CHE, N.T.
SCALE 1 : 7 500 比例尺

SCALE 1:1000 比例尺

100 0 100 200 300

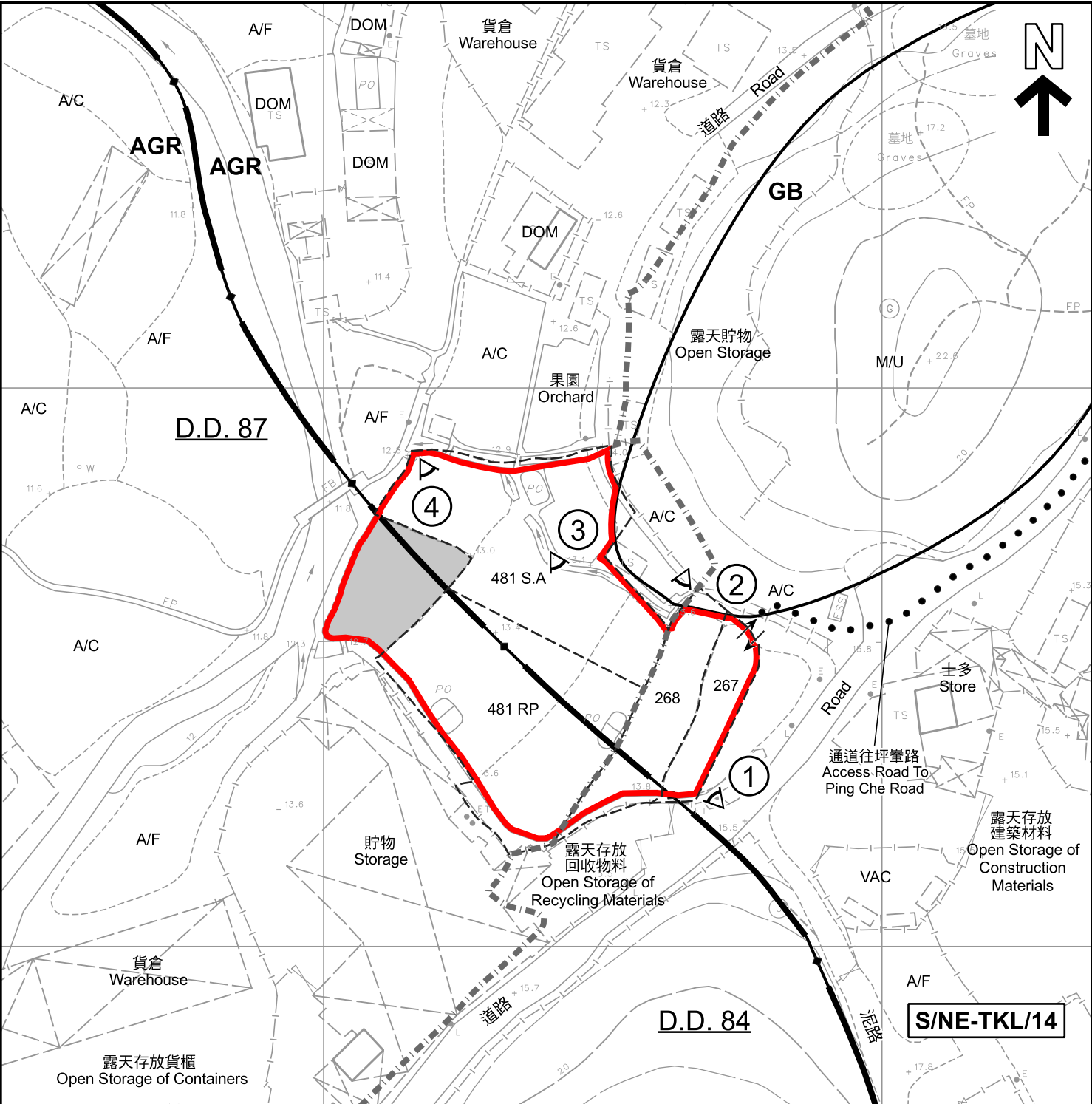
METRES METRES

規劃署
PLANNING
DEPARTMENT




參考編號
REFERENCE No.
A/NE-TKL/759

PLAN
A-1



圖例 LEGEND

-  申請地點 (界線只作識別用)
APPLICATION SITE (BOUNDARY FOR IDENTIFICATION PURPOSE ONLY)
- AGR** 農業
AGRICULTURE
- GB** 綠化地帶
GREEN BELT
-  政府土地
GOVERNMENT LAND
-  實地照片的觀景點
VIEWING POINT OF SITE PHOTO

- A/C** 常耕農地
CULTIVATED AGRICULTURAL LAND
- A/F** 休耕農地
FALLOW AGRICULTURAL LAND
- DOM** 住用構築物
DOMESTIC STRUCTURE
- M/U** 荒地
UNUSED LAND
- VAC** 空置
VACANT
-  入口/出口
INGRESS / EGRESS

註釋 Notes :

- (1) 2024年6月4日勘测的土地用途
Land uses shown on this plan are in accordance with the land use survey conducted by the Planning Department on 4.6.2024

平面圖 SITE PLAN

擬議臨時物流中心用途(為期3年)及填土及填塘工程
新界坪輦丈量約份第84約地段第267號(部分)及第268號(部分)、
丈量約份第87約地段第481號A分段(部分)及第481號餘段(部分)和毗連政府土地
PROPOSED TEMPORARY LOGISTICS CENTRE
FOR A PERIOD OF 3 YEARS AND FILLING OF LAND AND POND
LOTS 267 (PART) AND 268 (PART) IN D.D. 84, LOTS 481 S.A (PART) AND
481 RP (PART) IN D.D. 87 AND ADJOINING GOVERNMENT LAND, PING CHE, N.T.
SCALE 1 : 1 000 比例尺

米 20 0 20 40 米
METRES

規劃署
PLANNING
DEPARTMENT



參考編號
REFERENCE No.
A/NE-TKL/759

圖 PLAN
A-2



圖例 LEGEND



申請地點 (界線只作識別用)
APPLICATION SITE (BOUNDARY FOR
IDENTIFICATION PURPOSE ONLY)

本摘要圖於2024年9月25日擬備，
所根據的資料為地政總署於2023年2月22日
拍得的航攝照片編號E183967C
EXTRACT PLAN PREPARED ON 25.9.2024
BASED ON AERIAL PHOTO No. E183967C
TAKEN ON 22.2.2023 BY
LANDS DEPARTMENT

航攝照片 AERIAL PHOTO

擬議臨時物流中心用途(為期3年)及填土及填塘工程
新界坪輦丈量約份第84約地段第267號(部分)及第268號(部分)、
丈量約份第87約地段第481號A分段(部分)及第481號餘段(部分)和毗連政府土地
PROPOSED TEMPORARY LOGISTICS CENTRE
FOR A PERIOD OF 3 YEARS AND FILLING OF LAND AND POND
LOTS 267 (PART) AND 268 (PART) IN D.D. 84, LOTS 481 S.A (PART) AND
481 RP (PART) IN D.D. 87 AND ADJOINING GOVERNMENT LAND, PING CHE, N.T.

規劃署
PLANNING
DEPARTMENT



參考編號
REFERENCE No.
A/NE-TKL/759

圖 PLAN
A-3



申請地點界線只作識別用
APPLICATION SITE BOUNDARY FOR IDENTIFICATION PURPOSE ONLY

實地照片 SITE PHOTOS

本圖於2024年7月4日擬備，
所根據的資料為攝於2024年6月4日
的實地照片
PLAN PREPARED ON 4.7.2024
BASED ON SITE PHOTOS TAKEN ON
4.6.2024

擬議臨時物流中心用途(為期3年)及填土及填塘工程
新界坪輦丈量約份第84約地段第267號(部分)及第268號(部分)、
丈量約份第87約地段第481號A分段(部分)及第481號餘段(部分)和毗連政府土地
PROPOSED TEMPORARY LOGISTICS CENTRE
FOR A PERIOD OF 3 YEARS AND FILLING OF LAND AND POND
LOTS 267 (PART) AND 268 (PART) IN D.D. 84, LOTS 481 S.A (PART) AND
481 RP (PART) IN D.D. 87 AND ADJOINING GOVERNMENT LAND, PING CHE, N.T.

規劃署
PLANNING
DEPARTMENT



參考編號
REFERENCE No.
A/NE-TKL/759

圖 PLAN
A-4a



申請地點界線只作識別用
APPLICATION SITE BOUNDARY FOR IDENTIFICATION PURPOSE ONLY

實地照片 SITE PHOTOS

本圖於2024年7月4日擬備，
所根據的資料為攝於2024年6月4日
的實地照片
PLAN PREPARED ON 4.7.2024
BASED ON SITE PHOTOS TAKEN ON
4.6.2024

擬議臨時物流中心用途(為期3年)及填土及填塘工程
新界坪輦丈量約份第84約地段第267號(部分)及第268號(部分)、
丈量約份第87約地段第481號A分段(部分)及第481號餘段(部分)和毗連政府土地
PROPOSED TEMPORARY LOGISTICS CENTRE
FOR A PERIOD OF 3 YEARS AND FILLING OF LAND AND POND
LOTS 267 (PART) AND 268 (PART) IN D.D. 84, LOTS 481 S.A (PART) AND
481 RP (PART) IN D.D. 87 AND ADJOINING GOVERNMENT LAND, PING CHE, N.T.

規 劃 署
PLANNING
DEPARTMENT



參考編號
REFERENCE No.
A/NE-TKL/759

圖 PLAN
A-4b