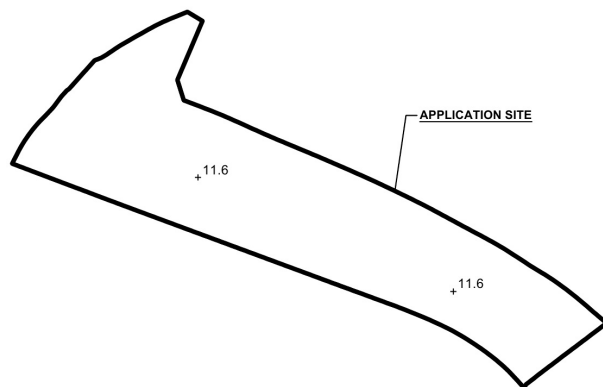


# THE APPLICATION SITE BEFORE FILLING OF LAND

APPLICATION SITE AREA : 1,649 m<sup>2</sup> (ABOUT)  
 SITE LEVEL : +11.6 mPD (ABOUT)



## LEGEND

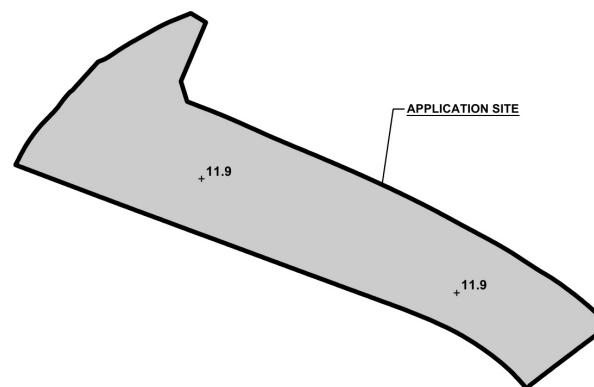
APPLICATION SITE  
 +11.6 SITE LEVEL BEFORE LAND FILLING

SITE LEVELS ARE FOR REFERENCE ONLY.

# EXISTING FILLED AREA OF THE APPLICATION SITE

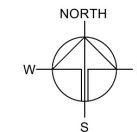
APPLICATION SITE AREA : 1,649 m<sup>2</sup> (ABOUT)  
 COVERED BY STRUCTURE : 929 m<sup>2</sup> (ABOUT)  
 EXISTING FILLING OF LAND AREA : 1,649 m<sup>2</sup> (ABOUT)  
 DEPTH OF LAND FILLING : NOT MORE THAN 0.3 m  
 PROPOSED SITE LEVELS : +11.9 mPD (ABOUT)  
 MATERIAL OF LAND FILLING : CONCRETE  
 USE : SITE FORMATION OF STRUCTURES, AND CIRCULATION SPACE

\*THE APPLICATION SITE HAS ALREADY BEEN HARD-PAVED. **NO** FURTHER FILLING OF LAND WILL BE CARRIED OUT AT THE SITE AFTER PLANNING PERMISSION HAS BEEN GRANTED FROM THE TOWN PLANNING BOARD.



## LEGEND

APPLICATION SITE  
 EXISTING FILLED AREA  
 +11.9 EXISTING FILLED LEVELS



PLANNING CONSULTANT



PROJECT

PROPOSED TEMPORARY WAREHOUSE AND OPEN STORAGE OF CONSTRUCTION MATERIAL WITH ANCILLARY FACILITIES FOR A PERIOD OF 3 YEARS AND ASSOCIATED FILLING OF LAND

SITE LOCATION

LOT 207 IN D.D. 84, PING CHE, TA KWU LING, NEW TERRITORIES

SCALE

1:1000 @ A4

DRAWN BY

MN

DATE

14.5.2024

REVISED BY

DATE

APPROVED BY

DATE

DWG. TITLE

FILLING OF LAND

DWG NO.

PLAN 6

VER.

001

參考編號  
 REFERENCE No.

A/NE-TKL/762

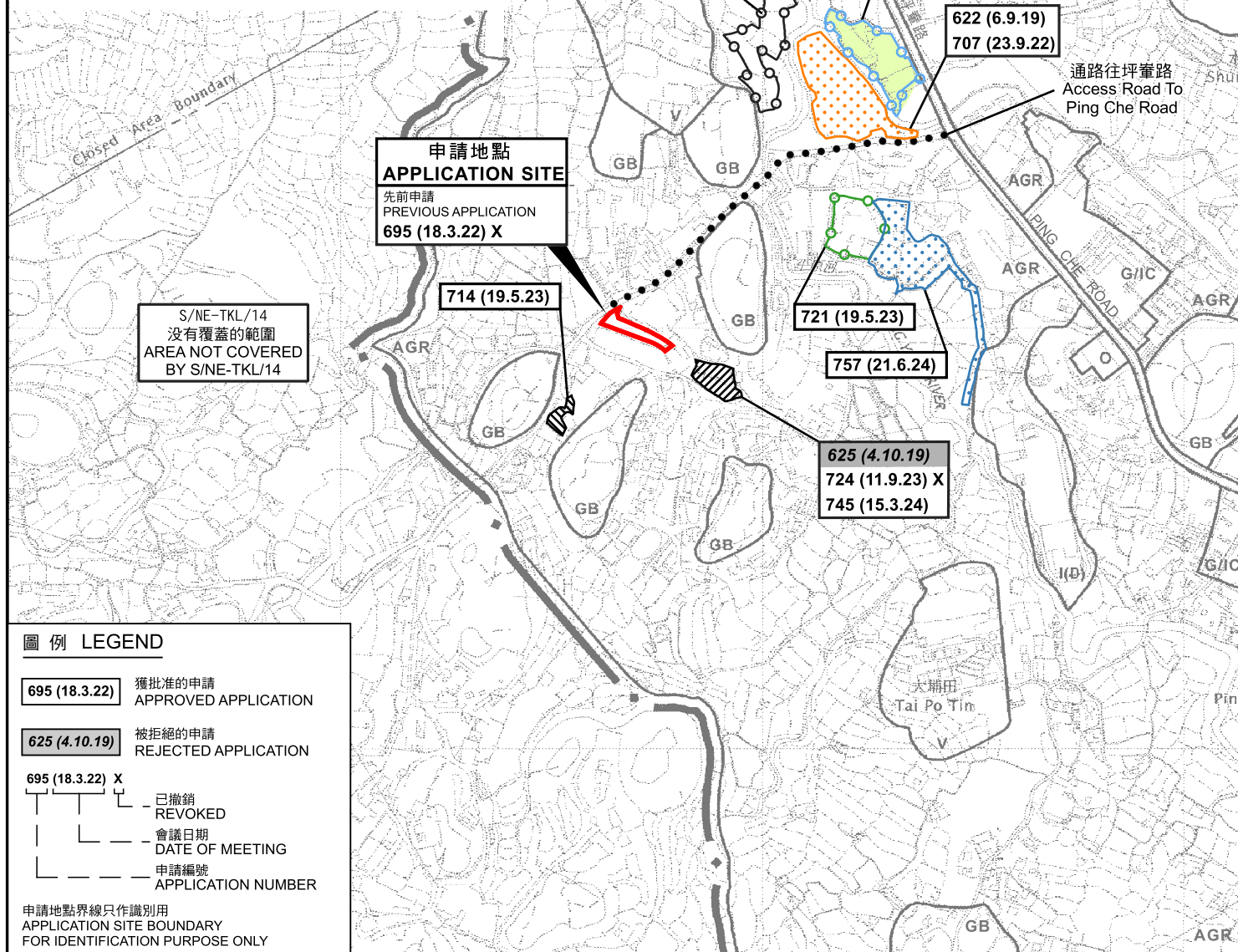
繪圖

DRAWING A-2

( 來源 : 附件 I )  
 ( Source : Appendix I )



要覽圖 KEY PLAN  
SCALE 1:50 000 比例尺



### 位置圖 LOCATION PLAN

擬議臨時貨倉及露天存放建築材料連附屬設施(為期3年)及相關填土工程  
PROPOSED TEMPORARY WAREHOUSE AND OPEN STORAGE OF CONSTRUCTION MATERIALS WITH ANCILLARY FACILITIES FOR A PERIOD OF 3 YEARS AND ASSOCIATED FILLING OF LAND  
LOT 207 IN D.D. 84, PING CHE, TA KWU LING, N.T.  
SCALE 1:7 500 比例尺

米 100 0 100 200 300 米  
METRES

規劃署  
PLANNING  
DEPARTMENT

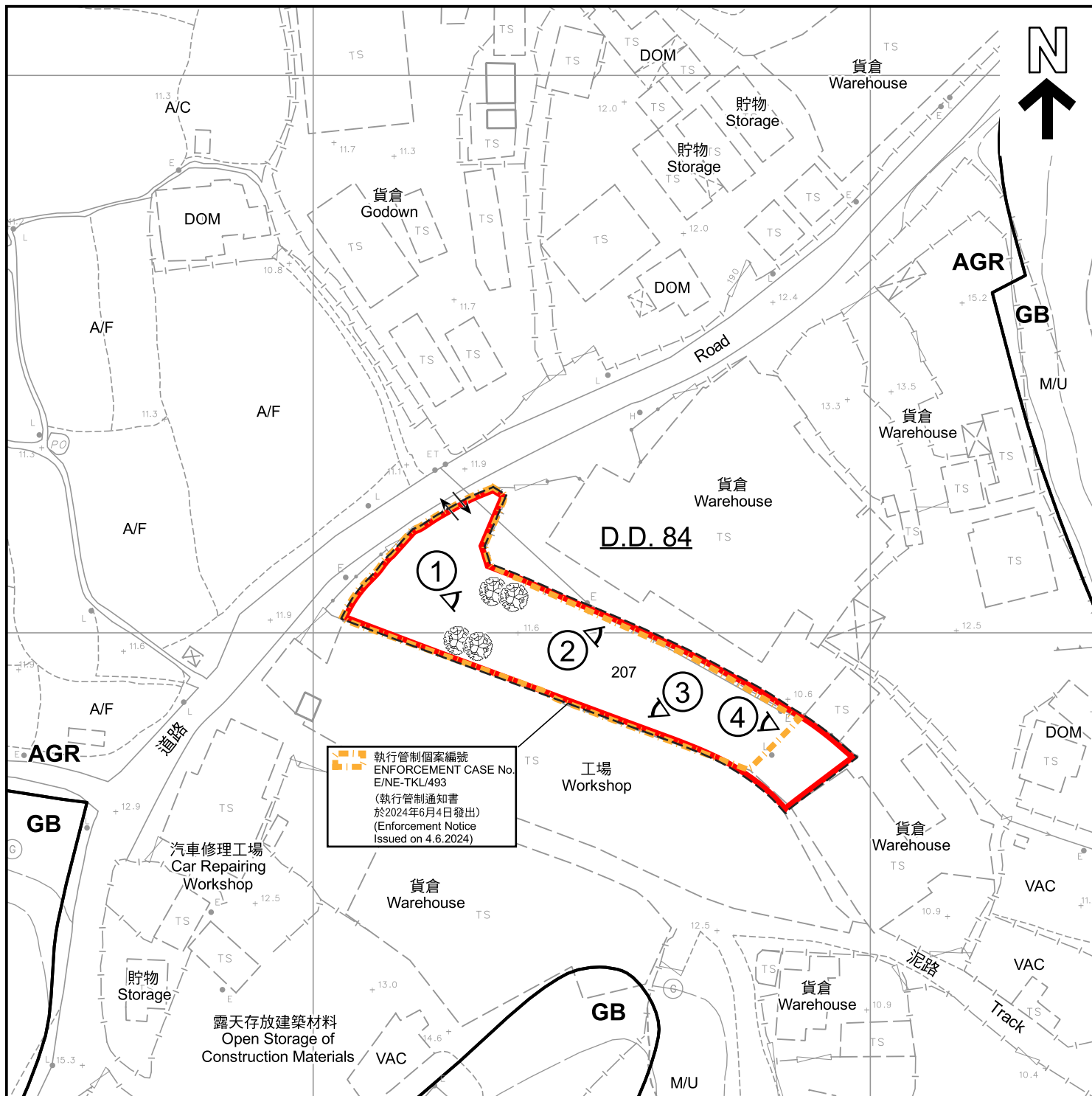


參考編號  
REFERENCE No.  
A/NE-TKL/762

圖 PLAN  
A-1

本摘要圖於2024年7月24日擬備，  
所根據的資料為於2010年2月2日  
核准的分區計劃大綱圖編號S/NE-TKL/14  
EXTRACT PLAN PREPARED ON 24.7.2024  
BASED ON OUTLINE ZONING PLAN  
No. S/NE-TKL/14 APPROVED ON 2.2.2010





執行管制個案編號  
ENFORCEMENT CASE No.  
E/NE-TKL/493  
(執行管制通知書  
於2024年6月4日發出)  
(Enforcement Notice  
Issued on 4.6.2024)

#### 圖例 LEGEND

 申請地點 (界線只作識別用)  
APPLICATION SITE (BOUNDARY FOR  
IDENTIFICATION PURPOSE ONLY)

**AGR** 農業  
AGRICULTURE

**GB** 綠化地帶  
GREEN BELT

 入口/出口  
INGRESS / EGRESS

 實地照片的觀景點  
VIEWING POINT OF SITE PHOTO

A/C 常耕農地  
CULTIVATED AGRICULTURAL LAND

A/F 休耕農地  
FALLOW AGRICULTURAL LAND

DOM 住用構築物  
DOMESTIC STRUCTURE

M/U 荒地  
UNUSED LAND

VAC 空置  
VACANT

 樹木  
TREE

#### 註釋 Notes :

- (1) 2024年7月15日勘測的土地用途  
Land uses shown on this plan are in accordance with the land use survey  
conducted by the Planning Department on 15.7.2024

#### 平面圖 SITE PLAN

擬議臨時貨倉及露天存放建築材料連附屬設施(為期3年)及相關填土工程  
新界打鼓嶺坪輦丈量約份第84約地段第207號  
PROPOSED TEMPORARY WAREHOUSE AND OPEN STORAGE OF  
CONSTRUCTION MATERIALS WITH ANCILLARY FACILITIES  
FOR A PERIOD OF 3 YEARS AND ASSOCIATED FILLING OF LAND  
LOT 207 IN D.D. 84, PING CHE, TA KWU LING, N.T.

SCALE 1 : 1 000 比例尺

米 20 0 20 40 米  
METRES

規劃署  
PLANNING  
DEPARTMENT



參考編號  
REFERENCE No.  
A/NE-TKL/762

圖 PLAN  
A-2

本摘要圖於2024年7月29日擬備，  
所根據的資料為測量圖編號  
3-NW-18C  
EXTRACT PLAN PREPARED ON 29.7.2024  
BASED ON SURVEY SHEET No.  
3-NW-18C



圖例 LEGEND



申請地點 (界線只作識別用)  
APPLICATION SITE (BOUNDARY FOR  
IDENTIFICATION PURPOSE ONLY)

本摘要圖於2024年7月24日擬備，  
所根據的資料為地政總署於2023年2月21日  
拍得的航攝照片編號E183859C  
EXTRACT PLAN PREPARED ON 24.7.2024  
BASED ON AERIAL PHOTO No. E183859C  
TAKEN ON 21.2.2023 BY  
LANDS DEPARTMENT

航攝照片 AERIAL PHOTO

擬議臨時貨倉及露天存放建築材料連附屬設施(為期3年)及相關填土工程  
新界打鼓嶺坪輦丈量約份第84約地段第207號  
PROPOSED TEMPORARY WAREHOUSE AND OPEN STORAGE OF  
CONSTRUCTION MATERIALS WITH ANCILLARY FACILITIES  
FOR A PERIOD OF 3 YEARS AND ASSOCIATED FILLING OF LAND  
LOT 207 IN D.D. 84, PING CHE, TA KWU LING, N.T.

規劃署  
PLANNING  
DEPARTMENT



參考編號  
REFERENCE No.  
A/NE-TKL/762

圖 PLAN  
A-3





申請地點  
APPLICATION SITE



申請地點  
APPLICATION SITE

# 實地照片 SITE PHOTOS

本圖於2024年7月24日擬備，  
所根據的資料為攝於2024年6月28日  
的實地照片  
PLAN PREPARED ON 24.7.2024  
BASED ON SITE PHOTOS TAKEN ON  
28.6.2024

擬議臨時貨倉及露天存放建築材料連附屬設施(為期3年)及相關填土工程  
新界打鼓嶺坪輦丈量約份第84約地段第207號  
PROPOSED TEMPORARY WAREHOUSE AND OPEN STORAGE OF  
CONSTRUCTION MATERIALS WITH ANCILLARY FACILITIES  
FOR A PERIOD OF 3 YEARS AND ASSOCIATED FILLING OF LAND  
LOT 207 IN D.D. 84, PING CHE, TA KWU LING, N.T.

規劃署  
PLANNING  
DEPARTMENT



參考編號  
REFERENCE No.  
A/NE-TKL/762

圖 PLAN  
A-4a





### 實地照片 SITE PHOTOS

本圖於2024年7月24日擬備，  
所根據的資料為攝於2024年6月28日  
的實地照片  
PLAN PREPARED ON 24.7.2024  
BASED ON SITE PHOTOS TAKEN ON  
28.6.2024

擬議臨時貨倉及露天存放建築材料連附屬設施(為期3年)及相關填土工程  
新界打鼓嶺坪輦丈量約份第84約地段第207號  
PROPOSED TEMPORARY WAREHOUSE AND OPEN STORAGE OF  
CONSTRUCTION MATERIALS WITH ANCILLARY FACILITIES  
FOR A PERIOD OF 3 YEARS AND ASSOCIATED FILLING OF LAND  
LOT 207 IN D.D. 84, PING CHE, TA KWU LING, N.T.

規劃署  
PLANNING  
DEPARTMENT



參考編號  
REFERENCE No.  
A/NE-TKL/762

圖 PLAN  
A-4b