

Figure C: A revised Figure 3 from the Planning Statement, to scale and dimensions.

參考編號
REFERENCE No. A/NE-TKP/1

繪圖 DRAWING A-1

(來源：申請人建議書)
(SOURCE: APPLICANT'S SUBMISSION PLAN)

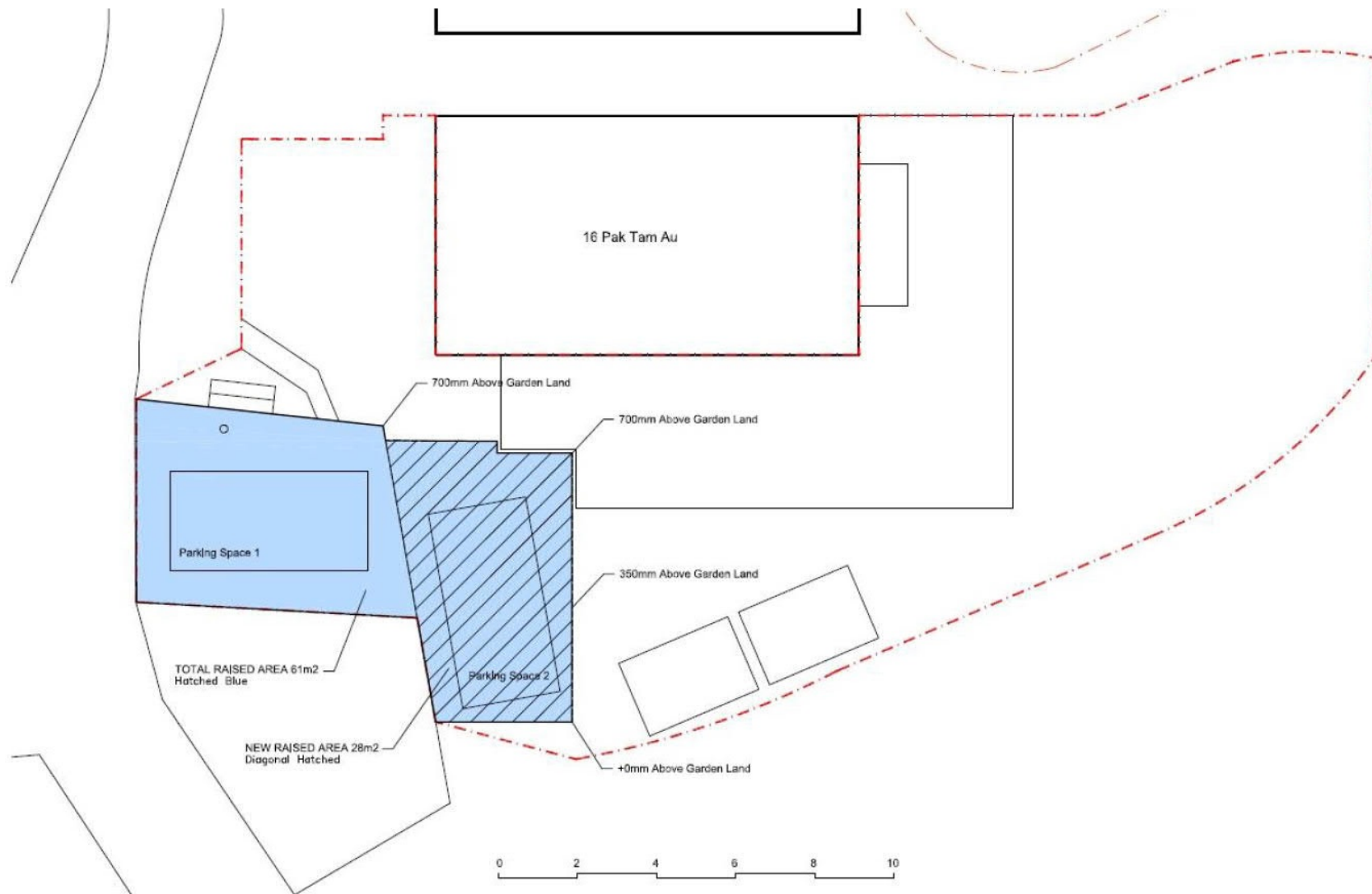
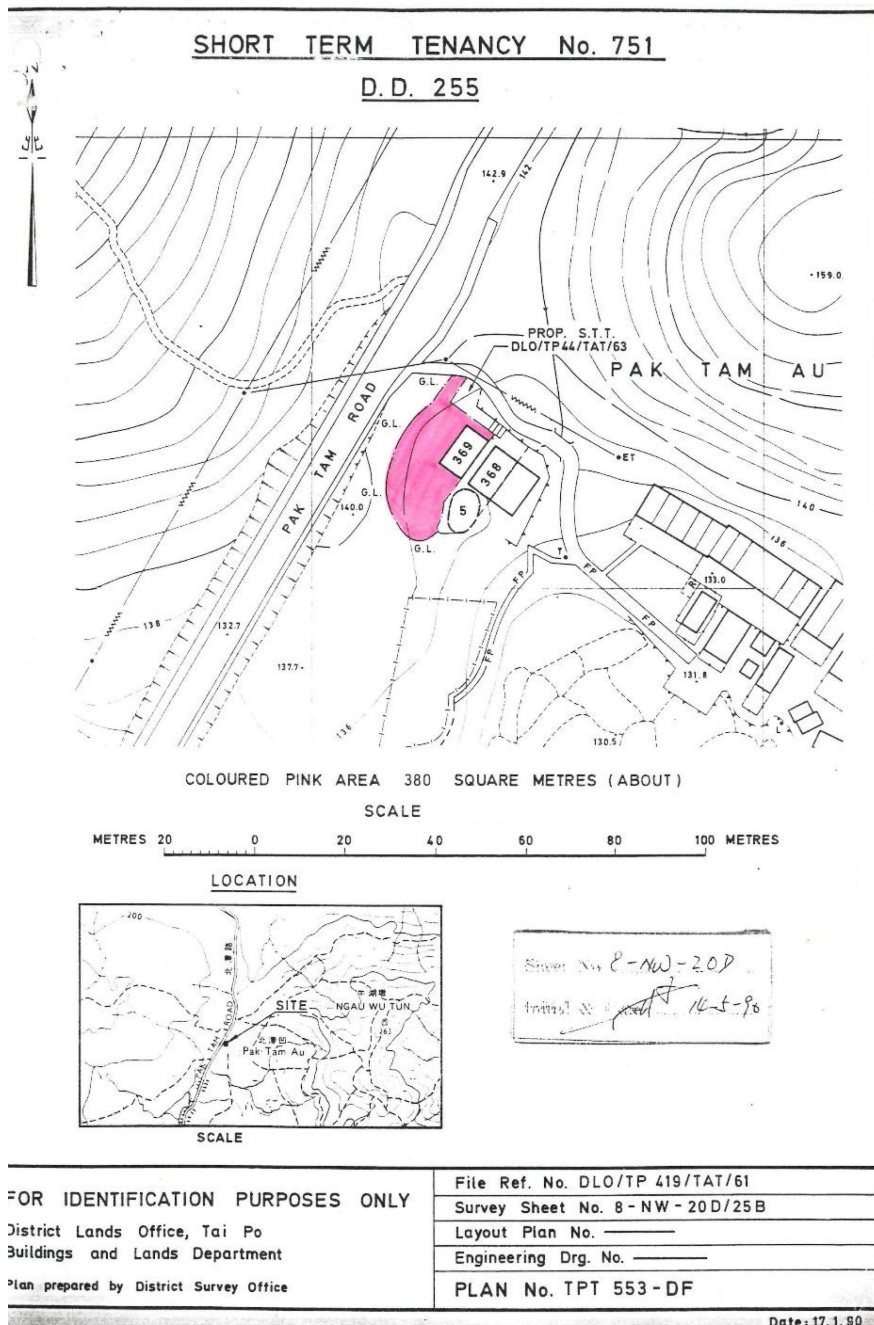


Figure A: A plan showing the area of the raised platform, including both the existing raised platform and the proposed new raised platform area. The Plan also shows the range of height difference from the edge of the proposed new raised platform area and the proposed temporary garden land level.



DISTRICT LANDS OFFICE
TAI PO
BUILDINGS AND LANDS
DEPARTMENT

Tenant

District Lands Officer

17 APR 1990

Date

Figure 2: Previous STT No. 751 Plan.

參考編號
REFERENCE No. A/NE-TKP/1

繪圖 DRAWING A-3

(來源：申請人建議書)
(SOURCE: APPLICANT'S SUBMISSION PLAN)



要覽圖 KEY PLAN

SCALE 1 : 50 000 比例尺



申請地點界線只作識別用
APPLICATION SITE BOUNDARY FOR
IDENTIFICATION PURPOSE ONLY

位置圖 LOCATION PLAN

本摘要圖於2025年1月9日擬備，
所根據的資料為於2015年6月23日
核准的分區計劃大綱圖編號S/NE-TKP/2
EXTRACT PLAN PREPARED ON 9.1.2025
BASED ON OUTLINE ZONING PLAN
No. S/NE-TKP/2 APPROVED ON 23.6.2015

擬議臨時私人花園（為期3年）
新界北潭凹毗連丈量約份第255約地段第369號的政府土地
PROPOSED TEMPORARY PRIVATE GARDEN
FOR A PERIOD OF 3 YEARS
GOVERNMENT LAND ADJOINING LOT 369 IN D.D. 255,
PAK TAM AU, NEW TERRITORIES

SCALE 1 : 5 000 比例尺

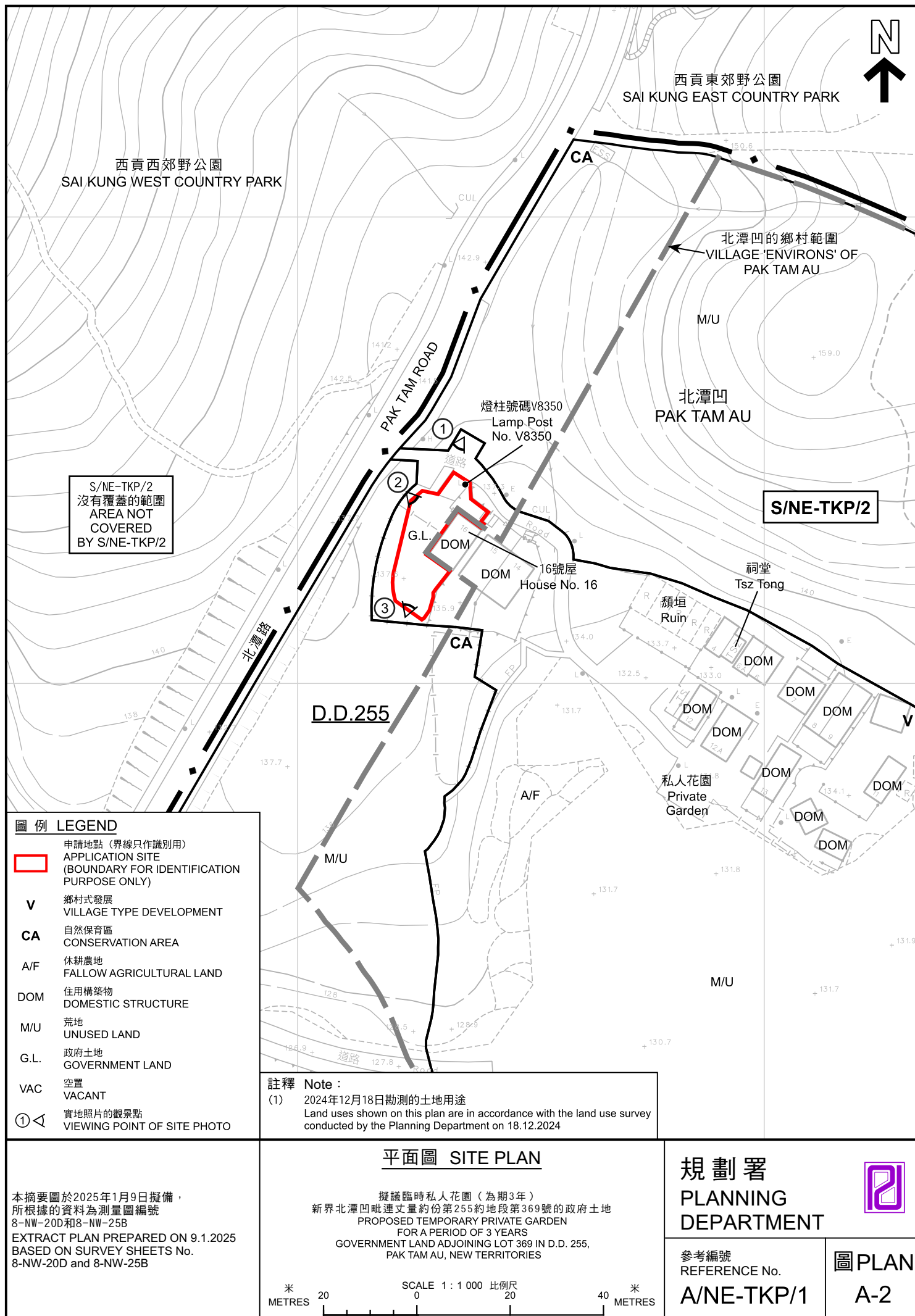
米 100 0 100 200 米
METRES

規劃署
PLANNING
DEPARTMENT




參考編號
REFERENCE No.
A/NE-TKP/1

圖 PLAN
A-1





圖例 LEGEND

 申請地點（界線只作識別用）
APPLICATION SITE
(BOUNDARY FOR IDENTIFICATION
PURPOSE ONLY)

航攝照片 AERIAL PHOTO

擬議臨時私人花園（為期3年）
PROPOSED TEMPORARY PRIVATE GARDEN
FOR A PERIOD OF 3 YEARS
GOVERNMENT LAND ADJOINING LOT 369 IN D.D. 255,
PAK TAM AU, NEW TERRITORIES

規劃署
PLANNING
DEPARTMENT



本摘要圖於2025年1月9日擬備，
所根據的資料為地政總署
於2023年2月27日拍得的航攝照片
編號E190588C
EXTRACT PLAN PREPARED ON 9.1.2025
BASED ON AERIAL PHOTO No. E190588C
TAKEN ON 27.2.2023 BY
LANDS DEPARTMENT

參考編號
REFERENCE No.
A/NE-TKP/1

圖 PLAN
A-3

1



2



3



申請地點界線只作識別用

APPLICATION SITE BOUNDARY FOR IDENTIFICATION PURPOSE ONLY

實地照片 SITE PHOTOS

本摘要圖於2025年1月9日擬備，所根據的資料為攝於2024年12月18日的實地照片

PLAN PREPARED ON 9.1.2025 BASED ON SITE PHOTOS TAKEN ON 18.12.2024

擬議臨時私人花園（為期3年）
新界北潭凹毗連丈量約份第255約地段第369號的政府土地
PROPOSED TEMPORARY PRIVATE GARDEN
FOR A PERIOD OF 3 YEARS
GOVERNMENT LAND ADJOINING LOT 369 IN D.D. 255,
PAK TAM AU, NEW TERRITORIES

規劃署
PLANNING
DEPARTMENT



參考編號
REFERENCE No.
A/NE-TKP/1

圖 PLAN
A-4