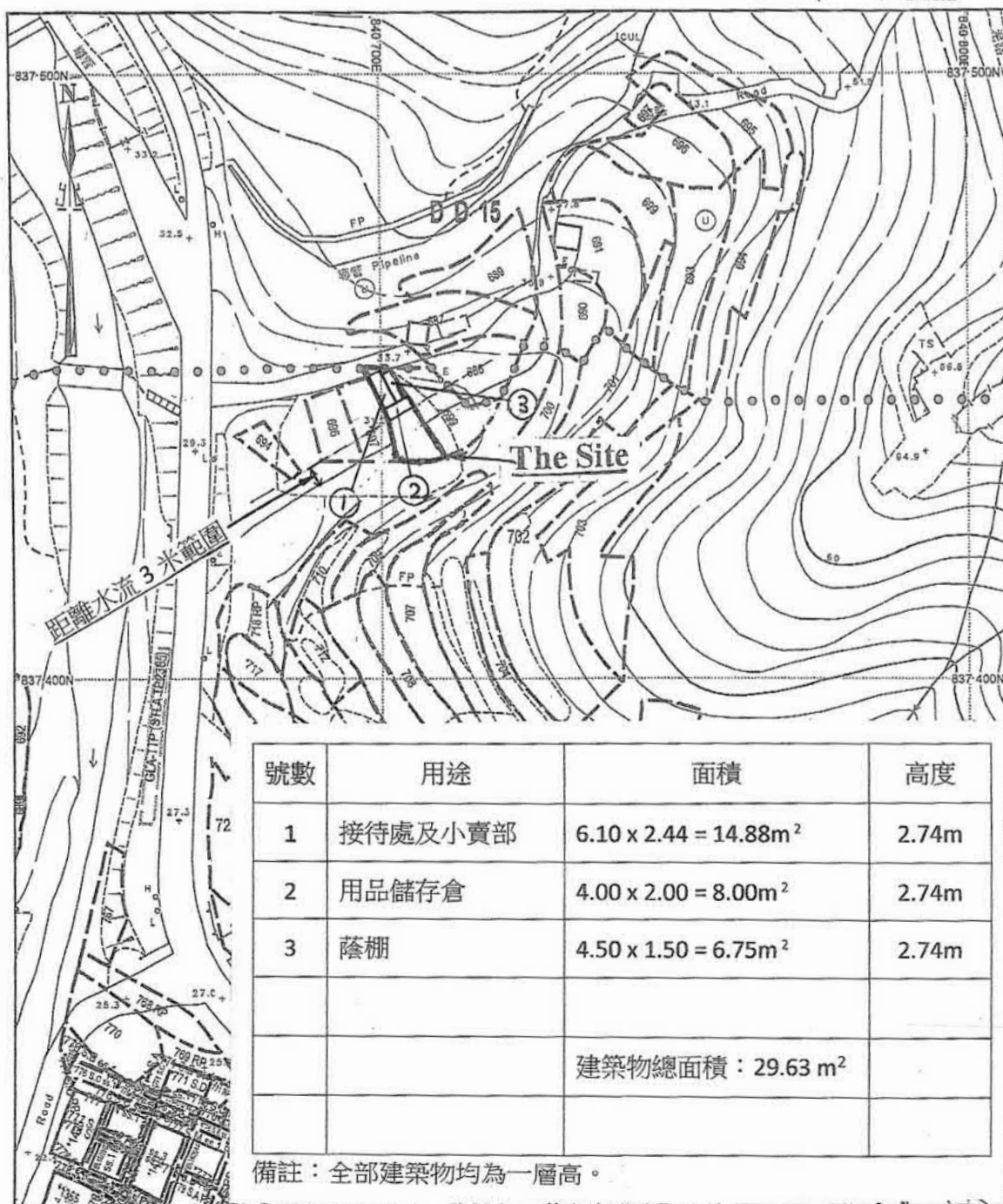


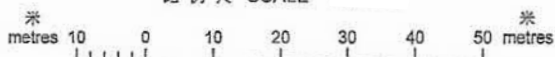
地段索引圖 LOT INDEX PLAN Site Plan



地政總署測繪處

Survey and Mapping Office, Lands Department

比例尺 SCALE



Locality :

Lot Index Plan No. : ags_S00000083972_0001

District Survey Office : Land Information Centre

Date : 04-Nov-2021

Reference No. : 3-SE-18C

香港特別行政區政府 一 版權所有

© Copyright reserved - Hong Kong SAR Government

SMO-P01

20211104145656 10

摘要說明：本地段索引圖在其背景的地形圖上標示了各種永久和短期持有的土地的圖像界線。這些土地包括私人地段、政府撥地、短期租約批地，以及其他作核准用途的土地。請注意：(1)本索引圖上的資料會被不時更新而不作事先通知；(2)索引圖的更新或會延後於有關資料的實際變更；以及(3)本索引圖中顯示的界線僅供識別之用，資料是否準確可靠，應徵詢專業土地測量師的意見。

免責說明：如因使用本地段索引圖，或因所依據的本索引圖資料出錯、遺漏、或時或有誤差而引致任何損失或損害，政府概不承擔任何法律責任。

Explanatory notes: This plan shows the graphical boundaries of different kinds of permanent and temporary land holdings with the topographic map in the backdrop. The land holdings as shown may include private lots, government land allocations, short term tenancies and other permitted uses of land. It must be noted that: (1) the information shown on this plan is subject to update without prior notification; (2) there may be time lag between an update and the related changes taken place; and (3) the graphical boundaries as shown are for identification purpose only and interpretation of their accuracy and reliability requires the advice from professional land surveyor.

The Government shall not be responsible for any loss or damage.

參考編號

REFERENCE No. A/NE-TK/744

繪圖 DRAWING A-1

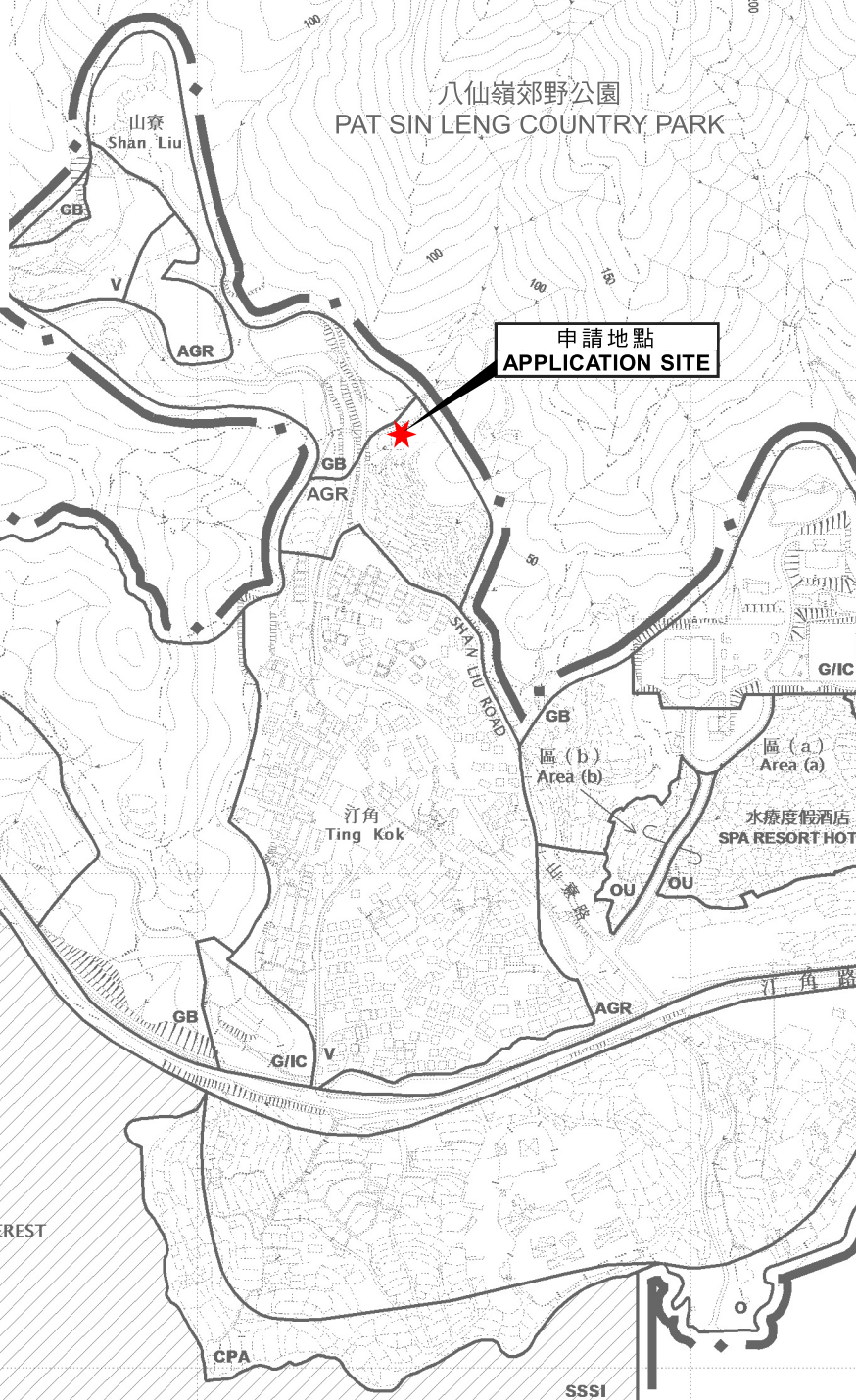
(來源：申請人建議書)

(SOURCE: APPLICANT'S SUBMISSION PLAN)



要覽圖 KEY PLAN

SCALE 1 : 50 000 比例尺



位置圖 LOCATION PLAN

本摘要圖於2022年2月16日擬備，
所根據的資料為於2015年10月27日
核准的分區計劃大綱圖編號S/NE-TK/19
EXTRACT PLAN PREPARED ON 16.2.2022
BASED ON OUTLINE ZONING PLAN
No. S/NE-TK/19 APPROVED ON 27.10.2015

擬議臨時康體文娛場所（野營地點）及
臨時商店及服務行業（士多）（為期3年）
新界大埔汀角丈量約份第29約地段第698號
PROPOSED TEMPORARY PLACE OF RECREATION, SPORTS OR
CULTURE (PICNIC AREA) AND TEMPORARY SHOP AND SERVICES (STORE)
FOR A PERIOD OF 3 YEARS
LOT 698 IN D.D. 29, TING KOK, TAI PO, NEW TERRITORIES

米 100 0 100 200 300 米
METRES SCALE 1 : 7 500 比例尺 METRES

規劃署
PLANNING
DEPARTMENT



參考編號
REFERENCE No.

A/NE-TK/744

圖 PLAN

A-1



圖例 LEGEND



申請地點 (界線只作識別用)
APPLICATION SITE
(BOUNDARY FOR IDENTIFICATION
PURPOSE ONLY)

航攝照片 AERIAL PHOTO

擬議臨時康體文娛場所 (野營地點) 及
臨時商店及服務行業 (士多) (為期3年)
新界大埔汀角丈量約份第29約地段第698號
PROPOSED TEMPORARY PLACE OF RECREATION, SPORTS OR
CULTURE (PICNIC AREA) AND TEMPORARY SHOP AND SERVICES (STORE)
FOR A PERIOD OF 3 YEARS
LOT 698 IN D.D. 29, TING KOK, TAI PO, NEW TERRITORIES

規劃署
PLANNING
DEPARTMENT



參考編號
REFERENCE No.

A/NE-TK/744

圖 PLAN
A-3

本摘要圖於2022年2月16日擬備
所根據的資料為地政總署
於2021年1月15日拍得的航攝照片
編號E126628C
EXTRACT PLAN PREPARED ON 16.2.2022
BASED ON AERIAL PHOTO No. E126628C
TAKEN ON 15.1.2021 BY
LANDS DEPARTMENT

1



2



申請地點界線只作識別用
APPLICATION SITE BOUNDARY FOR IDENTIFICATION PURPOSE ONLY

實地照片 SITE PHOTO

本摘要圖於2022年3月8日擬備，所根據的資料為攝於2022年2月28日的實地照片
PLAN PREPARED ON 8.3.2022 BASED ON SITE PHOTOS TAKEN ON 28.2.2022

擬議臨時康體文娛場所（野餐地點）及
臨時商店及服務行業（士多）（為期3年）
新界大埔汀角丈量約份第29約地段第698號
PROPOSED TEMPORARY PLACE OF RECREATION, SPORTS OR
CULTURE (PICNIC AREA) AND TEMPORARY SHOP AND SERVICES (STORE)
FOR A PERIOD OF 3 YEARS
LOT 698 IN D.D. 29, TING KOK, TAI PO, NEW TERRITORIES

規劃署
PLANNING
DEPARTMENT



參考編號
REFERENCE No.

A/NE-TK/744

圖 PLAN

A-4