

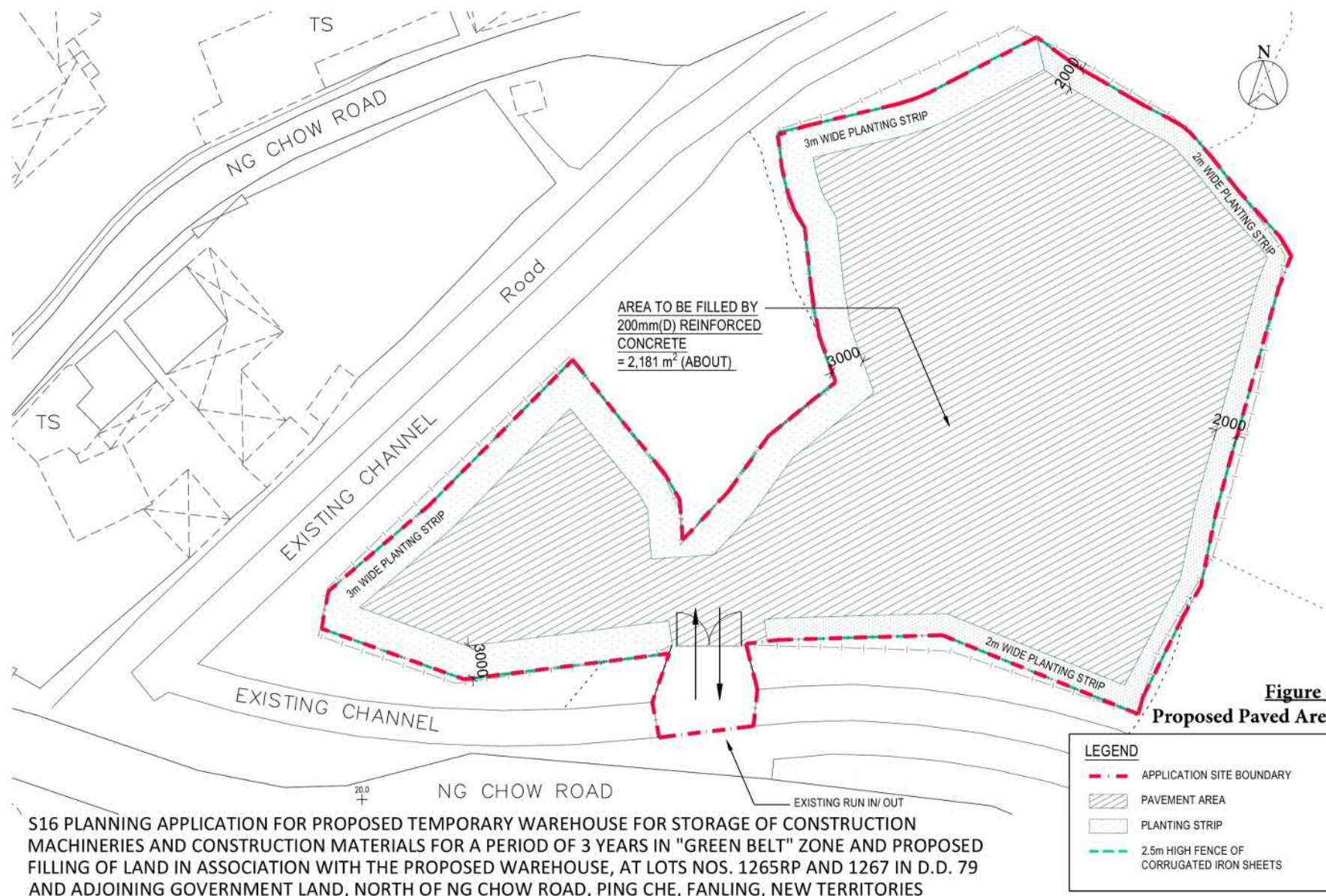
S16 PLANNING APPLICATION FOR PROPOSED TEMPORARY WAREHOUSE FOR STORAGE OF CONSTRUCTION MACHINERIES AND CONSTRUCTION MATERIALS FOR A PERIOD OF 3 YEARS IN "GREEN BELT" ZONE AND PROPOSED FILLING OF LAND IN ASSOCIATION WITH THE PROPOSED WAREHOUSE, AT LOTS NOS. 1265RP AND 1267 IN D.D. 79 AND ADJOINING GOVERNMENT LAND, NORTH OF NG CHOW ROAD, PING CHE, FANLING, NEW TERRITORIES

參考編號
REFERENCE No.

A/NE-WKS/17

繪圖 DRAWING A-1

(來源 : 附件 I)
(Source : Appendix I)



S16 PLANNING APPLICATION FOR PROPOSED TEMPORARY WAREHOUSE FOR STORAGE OF CONSTRUCTION MACHINERIES AND CONSTRUCTION MATERIALS FOR A PERIOD OF 3 YEARS IN "GREEN BELT" ZONE AND PROPOSED FILLING OF LAND IN ASSOCIATION WITH THE PROPOSED WAREHOUSE, AT LOTS NOS. 1265RP AND 1267 IN D.D. 79 AND ADJOINING GOVERNMENT LAND, NORTH OF NG CHOW ROAD, PING CHE, FANLING, NEW TERRITORIES

SCALE: 1:300 (A3)
DATE: FEB 14, 2022

參考編號
REFERENCE No.

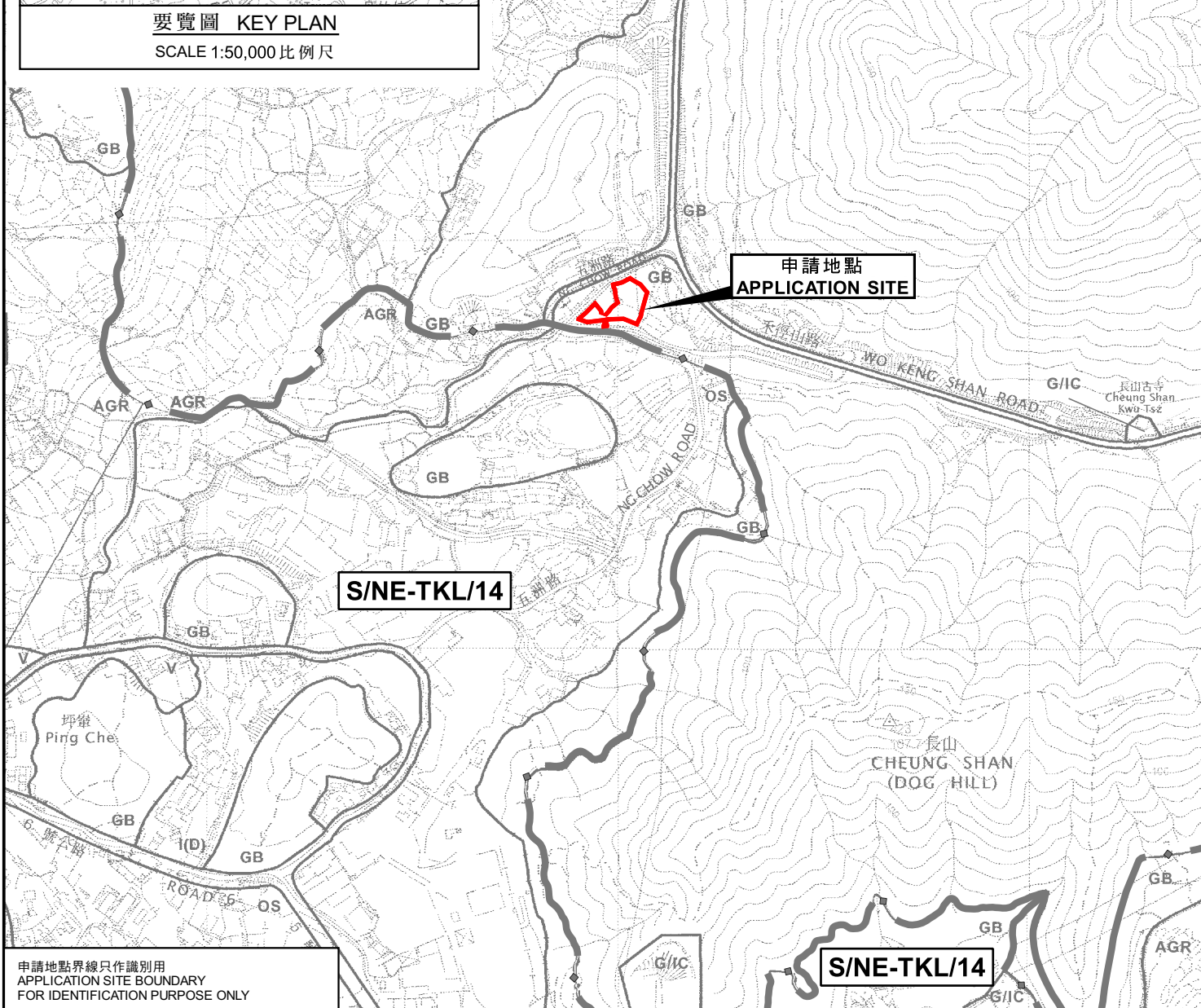
A/NE-WKS/17

繪圖 DRAWING A-2

(來源 : 附件 I)
(Source : Appendix I)



要覽圖 KEY PLAN
SCALE 1:50,000 比例尺



申請地點界線只作識別用
APPLICATION SITE BOUNDARY
FOR IDENTIFICATION PURPOSE ONLY

位置圖 LOCATION PLAN

擬議臨時貨倉（存放建築機械及建築材料）（為期 3 年）及進行填土工程
新界坪洋五洲路丈量約份第79約地段第1265號餘段及第1267號和毗連政府土地
PROPOSED TEMPORARY WAREHOUSE
FOR STORAGE OF CONSTRUCTION MACHINERY AND
CONSTRUCTION MATERIALS FOR A PERIOD OF 3 YEARS AND FILLING OF LAND
LOTS 1265 RP AND 1267 IN D.D. 79 AND ADJOINING GOVERNMENT LAND,
NG CHOW ROAD, PING CHE, N.T.
SCALE 1:7 500 比例尺

米 100 0 100 200 300 米
METRES

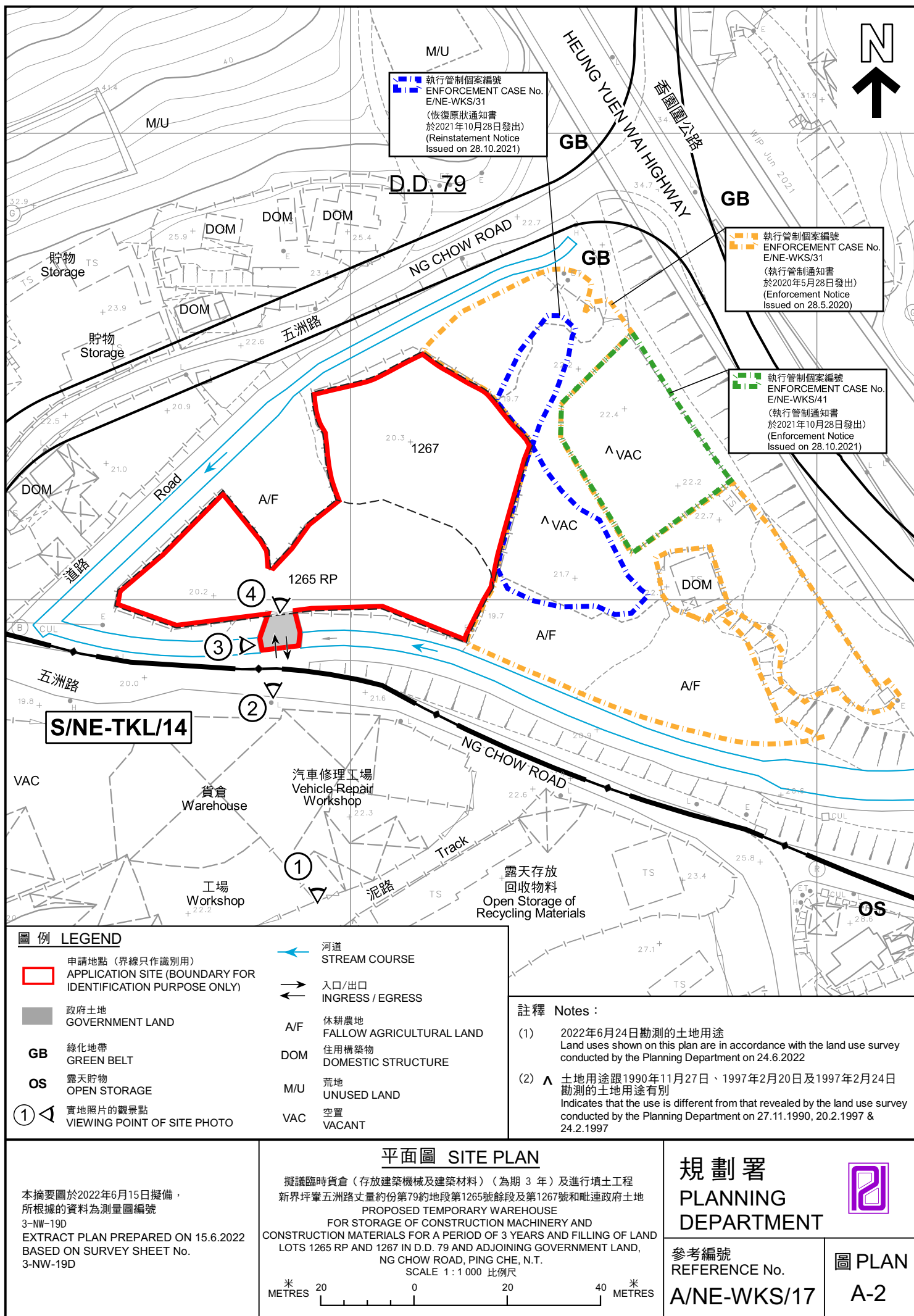
規劃署
PLANNING
DEPARTMENT



參考編號
REFERENCE No.
A/NE-WKS/17

圖 PLAN
A-1

本摘要圖於2022年6月6日擬備，
所根據的資料為：
於2010年2月2日核准的
分區計劃大綱圖編號S/NE-TKL/14及
於2009年10月6日核准的
分區計劃大綱圖編號S/NE-WKS/10
EXTRACT PLAN PREPARED ON 6.6.2022
BASED ON OUTLINE ZONING PLANS No.
S/NE-TKL/14 APPROVED ON 2.2.2010 AND
S/NE-WKS/10 APPROVED ON 6.10.2009





圖例 LEGEND

申請地點（界線只作識別用）
APPLICATION SITE (BOUNDARY FOR IDENTIFICATION PURPOSE ONLY)

本摘要圖於2022年5月31日擬備，
所根據的資料為地政總署
於2021年12月1日拍得的航攝照片
編號E142676C

EXTRACT PLAN PREPARED ON 31.5.2022
BASED ON AERIAL PHOTO No. E142676C
TAKEN ON 1.12.2021 BY
LANDS DEPARTMENT

航攝照片 AERIAL PHOTO

擬議臨時貨倉（存放建築機械及建築材料）（為期 3 年）及進行填土工程
新界坪輦五洲路丈量約份第79約地段第1265號餘段及第1267號和毗連政府土地
PROPOSED TEMPORARY WAREHOUSE
FOR STORAGE OF CONSTRUCTION MACHINERY AND
CONSTRUCTION MATERIALS FOR A PERIOD OF 3 YEARS AND FILLING OF LAND
LOTS 1265 RP AND 1267 IN D.D. 79 AND ADJOINING GOVERNMENT LAND,
NG CHOW ROAD, PING CHE, N.T.

規劃署
PLANNING
DEPARTMENT



參考編號
REFERENCE No.
A/NE-WKS/17

圖 PLAN
A-3



申請地點界線只作識別用
APPLICATION SITE BOUNDARY FOR IDENTIFICATION PURPOSE ONLY

實地照片 SITE PHOTOS

擬議臨時貨倉（存放建築機械及建築材料）（為期 3 年）及進行填土工程
新界坪輦五洲路丈量約份第79約地段第1265號餘段及第1267號和毗連政府土地
PROPOSED TEMPORARY WAREHOUSE
FOR STORAGE OF CONSTRUCTION MACHINERY AND
CONSTRUCTION MATERIALS FOR A PERIOD OF 3 YEARS AND FILLING OF LAND
LOTS 1265 RP AND 1267 IN D.D. 79 AND ADJOINING GOVERNMENT LAND,
NG CHOW ROAD, PING CHE, N.T.

規劃署
PLANNING
DEPARTMENT



參考編號
REFERENCE No.
A/NE-WKS/17

圖 PLAN
A-4a

本圖於2022年6月7日擬備，
所根據的資料為攝於2022年4月8日
的實地照片
PLAN PREPARED ON 7.6.2022 BASED
ON SITE PHOTOS TAKEN ON
8.4.2022



實地照片 SITE PHOTOS

本圖於2022年5月30日擬備，
所根據的資料為攝於2022年4月8日
的實地照片
PLAN PREPARED ON 30.5.2022
BASED ON SITE PHOTOS TAKEN ON
8.4.2022

擬議臨時貨倉（存放建築機械及建築材料）（為期 3 年）及進行填土工程
新界坪輦五洲路丈量約份第79約地段第1265號餘段及第1267號和毗連政府土地
PROPOSED TEMPORARY WAREHOUSE
FOR STORAGE OF CONSTRUCTION MACHINERY AND
CONSTRUCTION MATERIALS FOR A PERIOD OF 3 YEARS AND FILLING OF LAND
LOTS 1265 RP AND 1267 IN D.D. 79 AND ADJOINING GOVERNMENT LAND,
NG CHOW ROAD, PING CHE, N.T.

規劃署
PLANNING
DEPARTMENT



參考編號
REFERENCE No.
A/NE-WKS/17

圖 PLAN
A-4b