



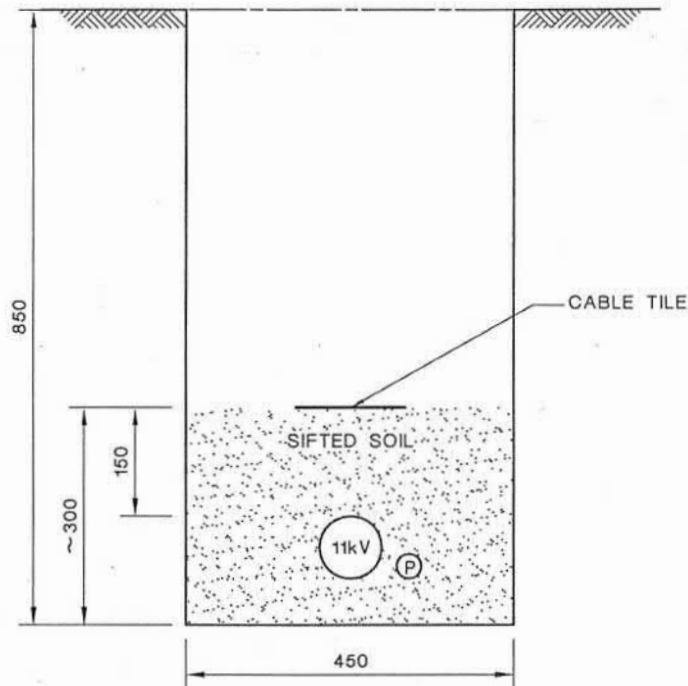
The proposed underground cable will supply electricity to the Sail Training Centre and nearby residents

The existing overhead pole (Pole 6) and associated overhead line conductors (marked with "x") will be dismantled and replaced by the underground cable

Map data reproduced with permission of the Director of Lands. (C) Hong Kong.
Reproduction in any form must be approved by CLP Power.

參考編號
REFERENCE No.
A/SK-CWBN/70

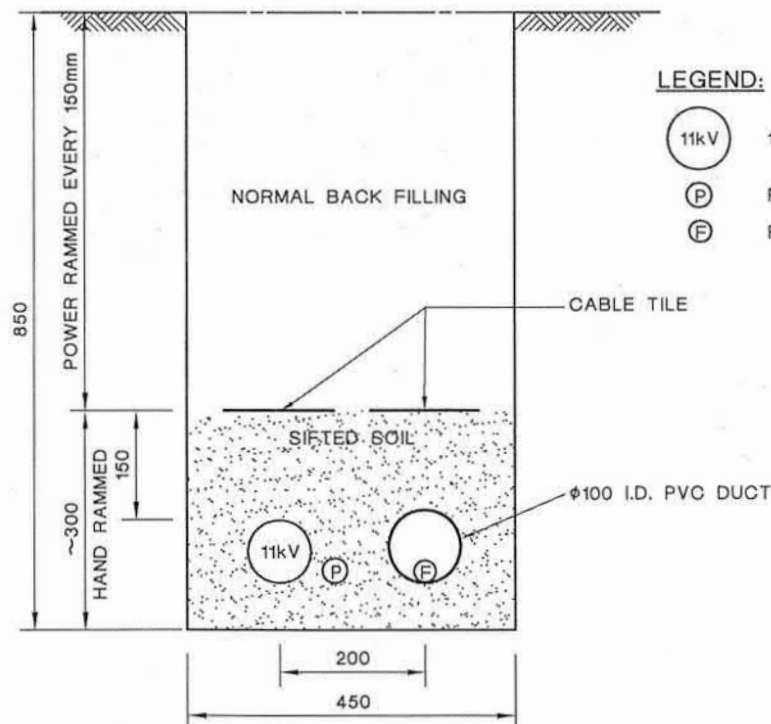
繪圖
DRAWING
A-1



NOTES:

1. ALL SOIL BACKFILLING BENEATH CABLE TITLES TO BE SIFTED THROUGH 12mm WIRE MESH.
2. ALL DIMENSIONS ARE IN mm

EXISTING ARRANGEMENT OF 11kV CABLE TRENCH



LEGEND:

- 11kV 11kV 3/C XLPE POWER CABLE
- P PILOT CABLE
- F FIBRE OPTIC CABLE

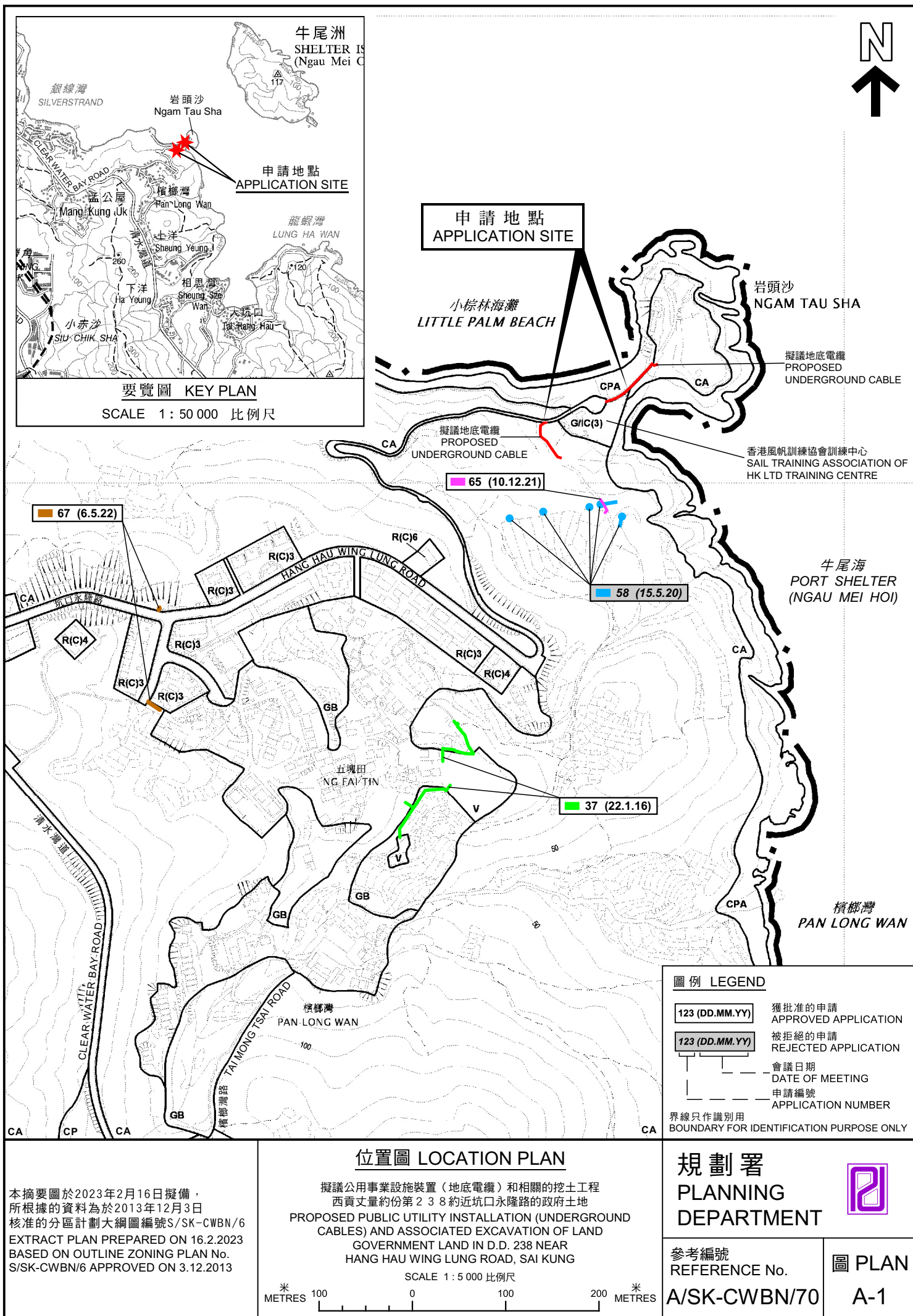
11kV CABLE TRENCH WITH FIBRE OPTIC CABLE IN PVC DUCT

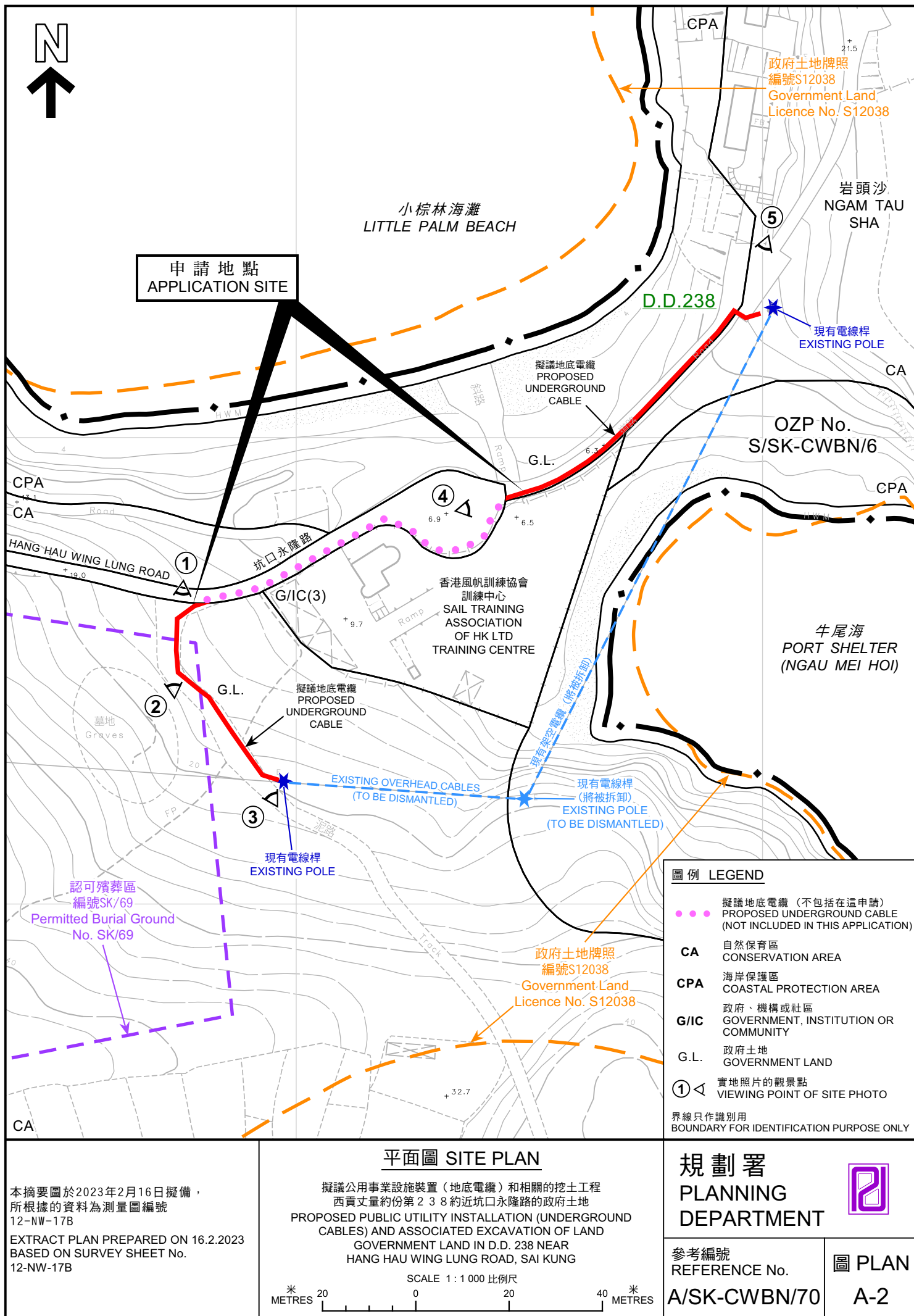
D	GENERAL REVISION	C	NOTE ADDED	A	NO AMENDMENT AFTER REVIEW																					
<div>CLP 中電</div>				REVS.	15.8.03	4.4.07	18.6.07	28.6.11																		
					A	B	C	D	E	F	G	H	J	K	L											
				INITIAL	C.F.YAM	Y.K.MAN	W.B.LEE	Y.K.MAN																		
				TITLE : TYPICAL 11kV CABLE TRENCH WITH PILOT AND FIBRE OPTIC CABLES - TYPE II																						
DRAWN: K. F. CHEUNG		DATE: 11-4-2000																								
CHECKED: C. Y. IP		APPROVED: W. B. LEE																								
SCALE:		SHEET(S) IN SET: 1		PROJECT NO.						CONTRACT NO.																
ASSET MANAGEMENT				DRG. NO.	T	G	E	N	1	0	5	2	0	D	E	3	3	0	0	0	6	0	1	D	P	A

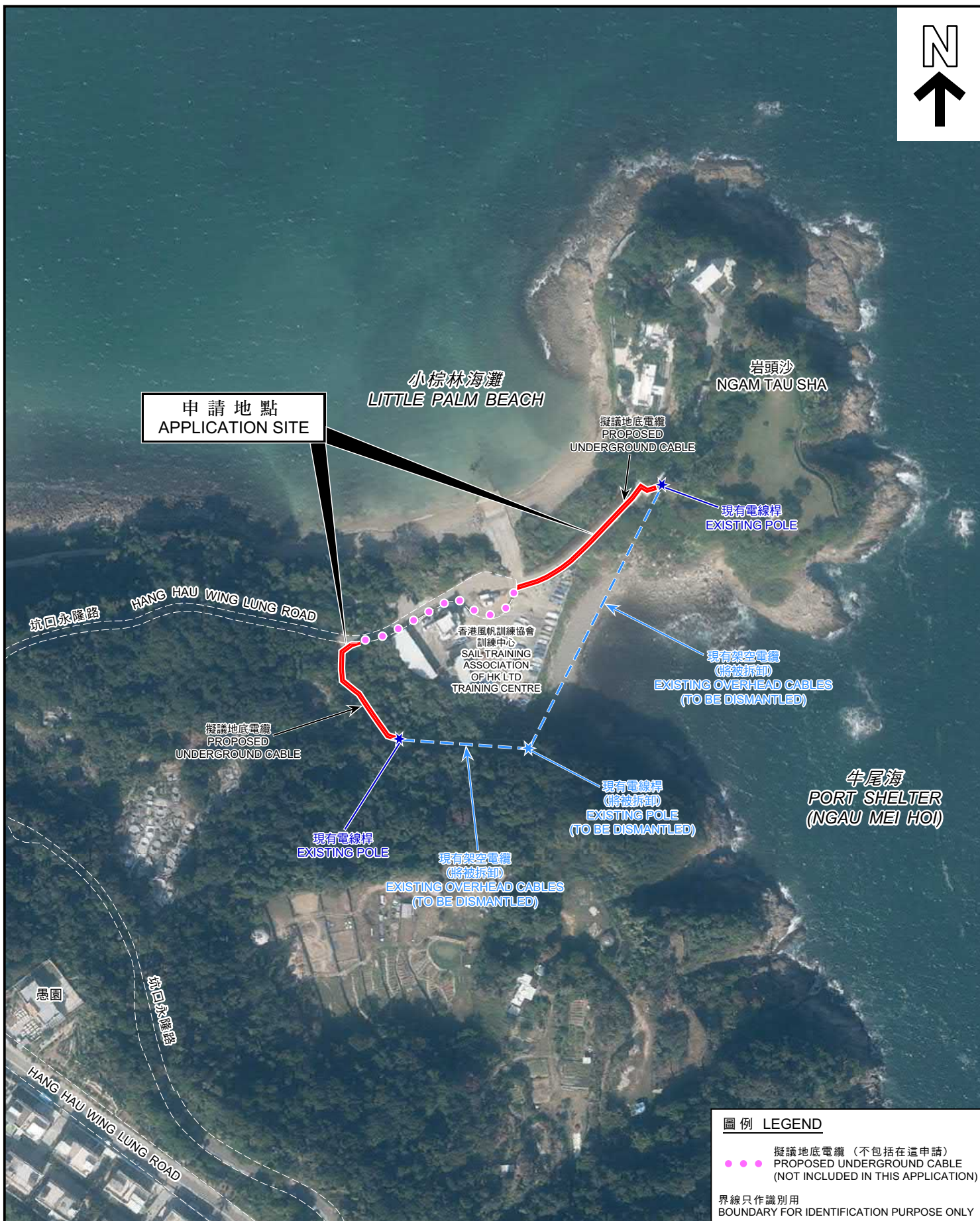
ALL RIGHTS RESERVED AND REPRODUCTION IN ANY FORM MUST BE APPROVED BY CLP POWER

(資料來源：申請人於 04.01.2023 呈交的資料)
(Source : Applicant's Submission of 04.01.2023)

參考編號 REFERENCE No.	繪圖 DRAWING
A/SK-CWBN/70	A-2







圖例 LEGEND

- 擬議地底電纜 (不包括在這申請)
PROPOSED UNDERGROUND CABLE (NOT INCLUDED IN THIS APPLICATION)

界線只作識別用
BOUNDARY FOR IDENTIFICATION PURPOSE ONLY

航攝照片 AERIAL PHOTO

本摘要圖於2023年2月16日擬備，所根據的資料為地政總署於2020年12月7日拍得的航攝照片編號 E117706C
EXTRACT PLAN PREPARED ON 16.2.2023
BASED ON AERIAL PHOTO No.
E117706C TAKEN ON 7.12.2020
BY LANDS DEPARTMENT

擬議公用事業設施裝置(地底電纜)和相關的挖土工程
西貢丈量約份第238約近坑口永隆路的政府土地
PROPOSED PUBLIC UTILITY INSTALLATION (UNDERGROUND CABLES) AND ASSOCIATED EXCAVATION OF LAND
GOVERNMENT LAND IN D.D. 238 NEAR
HANG HAU WING LUNG ROAD, SAI KUNG

規劃署
PLANNING
DEPARTMENT



參考編號
REFERENCE No.
A/SK-CWBN/70

圖 PLAN
A-3

1



2



3



界線只作識別用
BOUNDARY FOR
IDENTIFICATION PURPOSE ONLY

實地照片 SITE PHOTOS

本圖於2023年2月16日擬備，所根據的資料為攝於2023年1月13日的實地照片
PLAN PREPARED ON 16.2.2023
BASED ON SITE PHOTOS
TAKEN ON 13.1.2023

擬議公用事業設施裝置（地底電纜）和相關的挖土工程
西貢丈量約份第238約近坑口永隆路的政府土地
PROPOSED PUBLIC UTILITY INSTALLATION (UNDERGROUND CABLES) AND ASSOCIATED EXCAVATION OF LAND
GOVERNMENT LAND IN D.D. 238 NEAR
HANG HAU WING LUNG ROAD, SAI KUNG

規劃署
PLANNING
DEPARTMENT



參考編號
REFERENCE No.
A/SK-CWBN/70

圖 PLAN
A-4a

4



5



界線只作識別用
BOUNDARY FOR IDENTIFICATION PURPOSE ONLY

實地照片 SITE PHOTOS

本圖於2023年2月16日擬備，所根據的資料為攝於2023年1月13日的實地照片
PLAN PREPARED ON 16.2.2023
BASED ON SITE PHOTOS
TAKEN ON 13.1.2023

擬議公用事業設施裝置（地底電纜）和相關的挖土工程
西貢丈量約份第238約近坑口永隆路的政府土地
PROPOSED PUBLIC UTILITY INSTALLATION (UNDERGROUND CABLES) AND ASSOCIATED EXCAVATION OF LAND
GOVERNMENT LAND IN D.D. 238 NEAR
HANG HAU WING LUNG ROAD, SAI KUNG

規 劃 署
PLANNING
DEPARTMENT



參考編號
REFERENCE No.
A/SK-CWBN/70

圖 PLAN
A-4b