

CLP 中電

LEGEND

- PROPOSED TRENCH FOR LAYING / RECOVERING CABLE
- PROPOSED TRENCH FOR LAYING DUCTS
- PROPOSED CABLE THROUGH EXISTING DUCTS
- EXISTING PILLAR
- PROPOSED PILLAR 1.6M x 0.6M x 0.75M / CUTOUT BOX
- x EXCAVATION FOR JOINTING / REPAIRING / INSPECTION CABLE
- EXISTING OVERHEAD LINE & POLE
- PROPOSED 11kV, LV, OHL, OF STEEL / WOODEN POLE
- x OVERHEAD LINE & POLE TO BE REMOVED
- ✂ PROPOSED TREE TRIMMING / CUTTING
- ⬆ EXISTING POLE MOUNTED TRANSFORMER
- ⬆ PROPOSED POLE MOUNTED TRANSFORMER
- + PROPOSED STAY / STAY POLE
- ⊠ PROPOSED 5.0M(L) x 2.39M(W) x 3.0M(H) PACKAGE SUBSTATION

TITLE : LV CABLE LAYING  
AT TAI LAM WU  
SAI KUNG

MAP NO : 11NE04C, 11NE04A

DRAWN : H.Y. WONG

E/O NO :

CHECKED : T.H. LOK

REGION : WE

O.C. : SK

DATE : 19-02-2020

PROJECT REF. : SK2019-0235

SCALE :

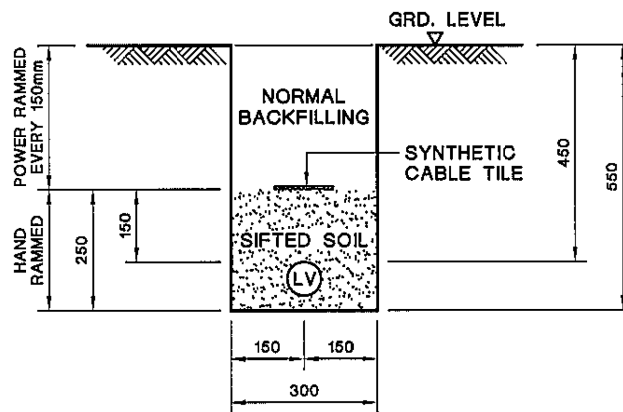
PLAN REF. : WESK2019-0235-02

Map data reproduced with permission of the Director of Lands. (C) Hong Kong

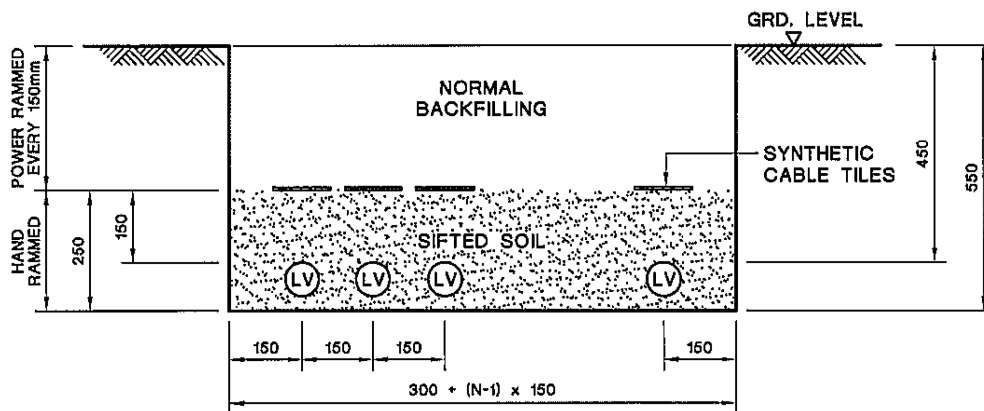
(資料來源 : 由申請人提供的位置圖)  
(Source : Location Plan supplied by the Applicant)

參考編號  
REFERENCE No.  
A/SK-HC/321

繪圖  
DRAWING  
A-1



**TYPICAL CABLE TRENCH FOR SINGLE LV CABLE**



**TYPICAL CABLE TRENCH FOR MULTIPLE LV CABLES**

**LEGEND :**

- (LV) LV CABLE  
N NUMBER OF CABLE CIRCUITS

**NOTES:**

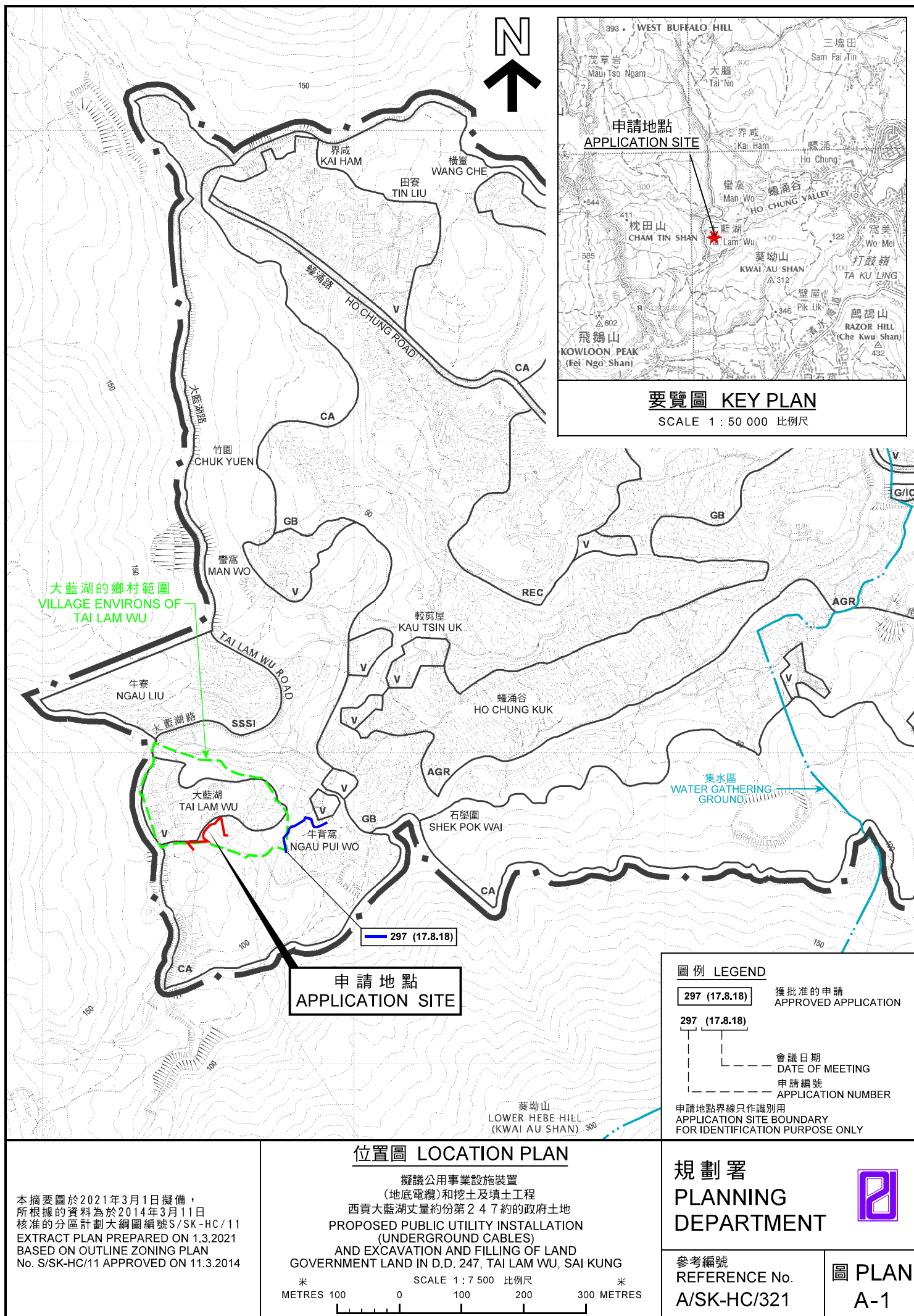
1. ALL SOIL BACKFILLING BENEATH CABLE TILES SHALL BE SIFTED THROUGH 12mm WIRE MESH.
2. ALL DIMENSIONS ARE IN mm.

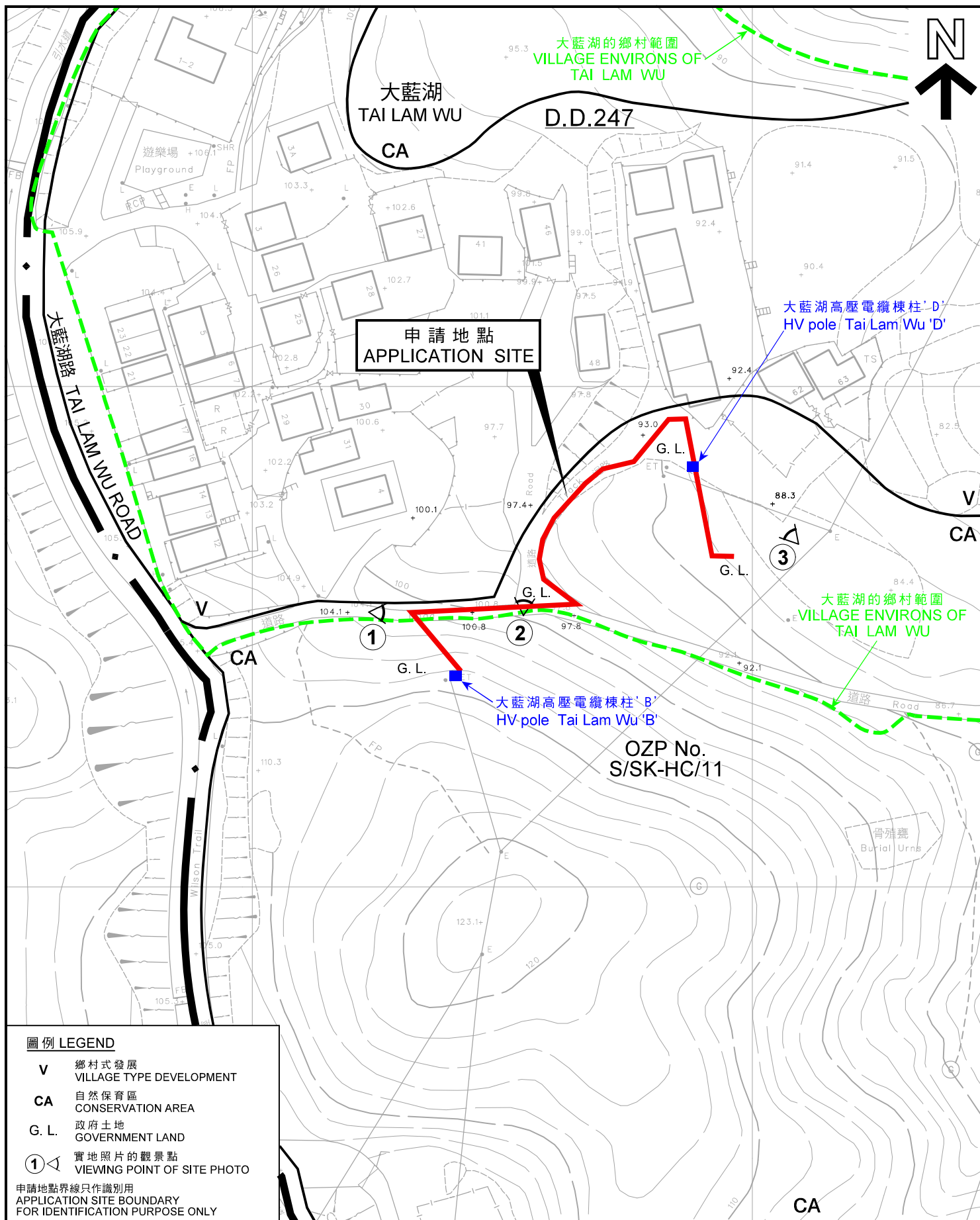
C GENERAL REVISION		B GENERAL REVISION		A SYNTHETIC CABLE TILE SPECIFIED								
		REVS.	16-2-04	18-6-07	28-6-07							
		INITIAL	A	B	C	D	E	F	G	H	J	K
		TITLE :										
		TYPICAL LV CABLE TRENCH										
DRAWN: S.O.T.		DATE: 16 Aug., 2003										
CHECKED: K. K. LEUNG		APPROVED: W. B. LEE										
SCALE:		SHEET(S) IN SET: 1					PROJECT NO.			CONTRACT NO.		
ASSET MANAGEMENT		DRG. NO. T G E N 2 5 5 0 0 D E 3 3 0 0 0 2 0 1 C A										

ALL RIGHTS RESERVED AND REPRODUCTION IN ANY FORM MUST BE APPROVED BY CLP POWER

(資料來源：由申請人提供的剖視圖)  
(Source : Section Plan supplied by the Applicant)

參考編號 REFERENCE No. A/SK-HC/321	繪圖 DRAWING A-2
--------------------------------------	----------------------





#### 圖例 LEGEND

- V 鄉村式發展 VILLAGE TYPE DEVELOPMENT
- CA 自然保育區 CONSERVATION AREA
- G. L. 政府土地 GOVERNMENT LAND
- ① 實地照片的觀景點 VIEWING POINT OF SITE PHOTO

申請地點界線只作識別用  
APPLICATION SITE BOUNDARY  
FOR IDENTIFICATION PURPOSE ONLY

#### 平面圖 SITE PLAN

擬議公用事業設施裝置  
(地底電纜)和挖土及填土工程  
西貢大藍湖丈量約份第2 4 7約的政府土地  
PROPOSED PUBLIC UTILITY INSTALLATION  
(UNDERGROUND CABLES)  
AND EXCAVATION AND FILLING OF LAND  
GOVERNMENT LAND IN D.D. 247, TAI LAM WU, SAI KUNG

SCALE 1 : 1 000 比例尺

米 20 0 20 40 米  
METRES

規劃署  
PLANNING  
DEPARTMENT



參考編號  
REFERENCE No.  
A/SK-HC/321

圖 PLAN  
A-2





申請地點界線只作識別用  
APPLICATION SITE BOUNDARY  
FOR IDENTIFICATION PURPOSE ONLY

本摘要圖於2021年3月1日擬備，  
所根據的資料為地政總署  
於2020年4月29日拍得的  
航攝照片編號E098317C  
EXTRACT PLAN PREPARED ON 1.3.2021  
BASED ON AERIAL PHOTO No. E098317C  
TAKEN ON 29.4.2020  
BY LANDS DEPARTMENT

### 航攝照片 AERIAL PHOTO

擬議公用事業設施裝置  
(地底電纜)和挖土及填土工程  
西貢大藍湖丈量約份第約2 4 7的政府土地  
PROPOSED PUBLIC UTILITY INSTALLATION  
(UNDERGROUND CABLES)  
AND EXCAVATION AND FILLING OF LAND  
GOVERNMENT LAND IN D.D. 247, TAI LAM WU, SAI KUNG

規劃署  
PLANNING  
DEPARTMENT



參考編號  
REFERENCE No.  
A/SK-HC/321

圖 PLAN  
A-3



1



申請地點界線只作識別用  
APPLICATION SITE BOUNDARY FOR IDENTIFICATION PURPOSE ONLY

本圖於2021年3月1日擬備，所根據的  
資料為攝於2021年2月19日的實地照片  
PLAN PREPARED ON 1.3.2021 BASED ON  
SITE PHOTO TAKEN ON 19.2.2021

### 實地照片 SITE PHOTO

擬議公用事業設施裝置  
(地底電纜)和挖土及填土工程  
西貢大藍湖丈量約份第2 4 7 約的政府土地  
PROPOSED PUBLIC UTILITY INSTALLATION  
(UNDERGROUND CABLES)  
AND EXCAVATION AND FILLING OF LAND  
GOVERNMENT LAND IN D.D. 247, TAI LAM WU, SAI KUNG

規劃署  
PLANNING  
DEPARTMENT




參考編號  
REFERENCE No.  
A/SK-HC/321

圖 PLAN  
A-4a



②



③



申請地點界線只作識別用  
APPLICATION SITE BOUNDARY FOR IDENTIFICATION PURPOSE ONLY

本圖於2021年3月1日擬備，所根據的資料為攝於2021年2月19日的實地照片  
PLAN PREPARED ON 1.3.2021 BASED ON SITE PHOTO TAKEN ON 19.2.2021

### 實地照片 SITE PHOTO

擬議公用事業設施裝置  
(地底電纜)和挖土及填土工程  
西貢大藍湖丈量約份第2 4 7 約的政府土地  
PROPOSED PUBLIC UTILITY INSTALLATION  
(UNDERGROUND CABLES)  
AND EXCAVATION AND FILLING OF LAND  
GOVERNMENT LAND IN D.D. 247, TAI LAM WU, SAI KUNG

規劃署  
PLANNING  
DEPARTMENT



參考編號  
REFERENCE No.  
A/SK-HC/321

圖 PLAN  
A-4b