

LEGEND :



Car Parking Space
@5.0m(L) X 2.5m(W)

Project Title PLANNING PERMISSION FOR PROPOSED 3-YEAR TEMPORARY PUBLIC VEHICLE PARK
AT VARIOUS LOTS AND ADJOINING GOVERNMENT LAND IN DD 244, HO CHUNG, SAI KUNG (A/SK-HC/340)

Figure Title LAYOUT PLAN OF PROPOSED DEVELOPMENT

Figure No.
J7341

3.1

Revision
A

Designed by K K Y Drawn by S C Y Checked by K C

Scale in A4 Date 04 SEP 2024

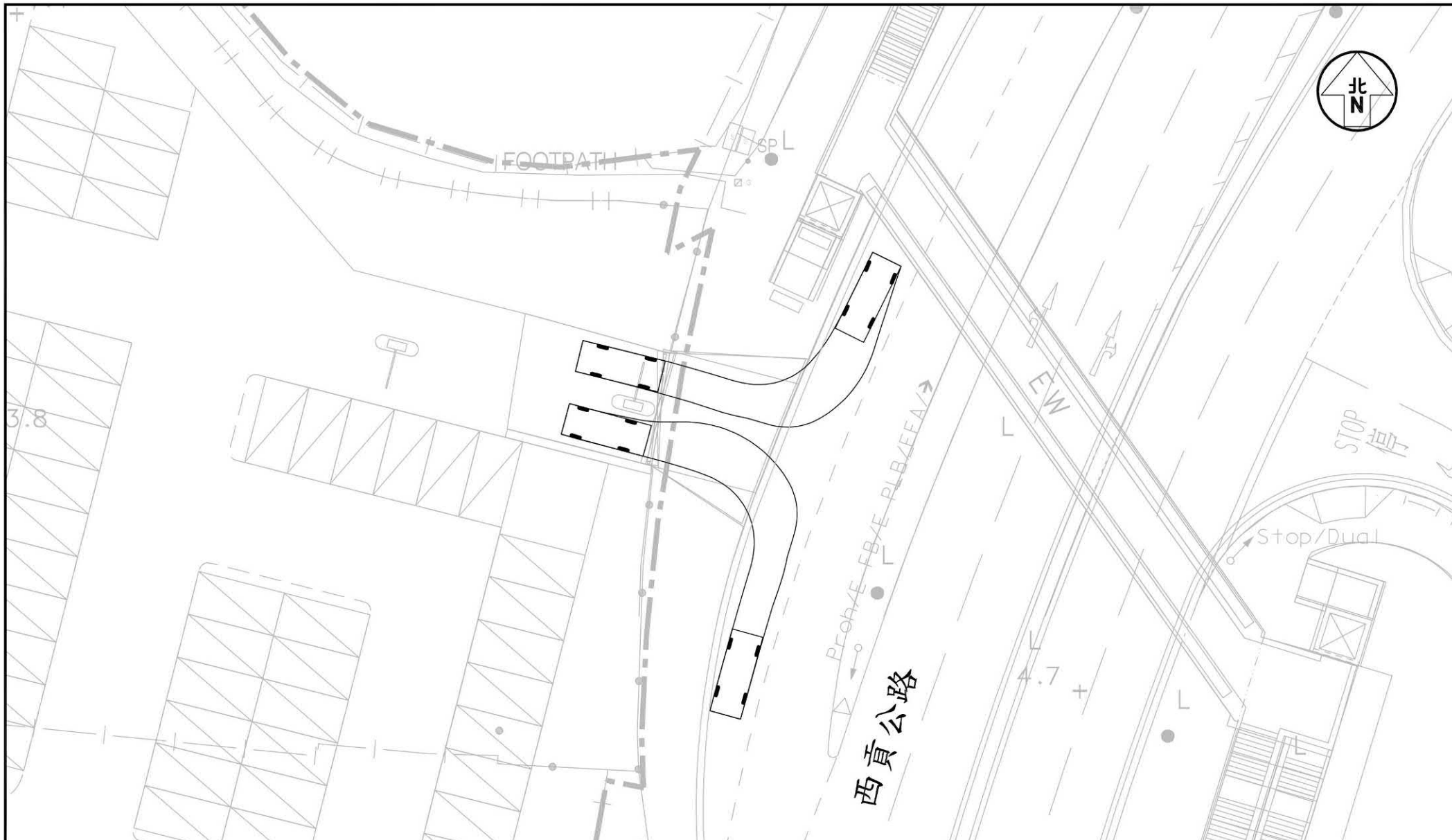
CKM Asia Limited
Traffic and Transportation Planning Consultants
21st Floor, Methodist House, 36 Hennessy Road,
Wan Chai, Hong Kong
Tel : (852) 2520 5990 Fax : (852) 2528 6343
Email : mail@ckmasia.com.hk

(資料來源：申請人於 11.09.2024 呈交的資料)
(Source : Applicant's Submission of 11.09.2024)

參考編號
REFERENCE No.
A/SK-HC/356

繪圖
DRAWING
A-1

T:\JOB\J7300-J7349\J7341\2024 09\Fig 3.1 RevA.dwg



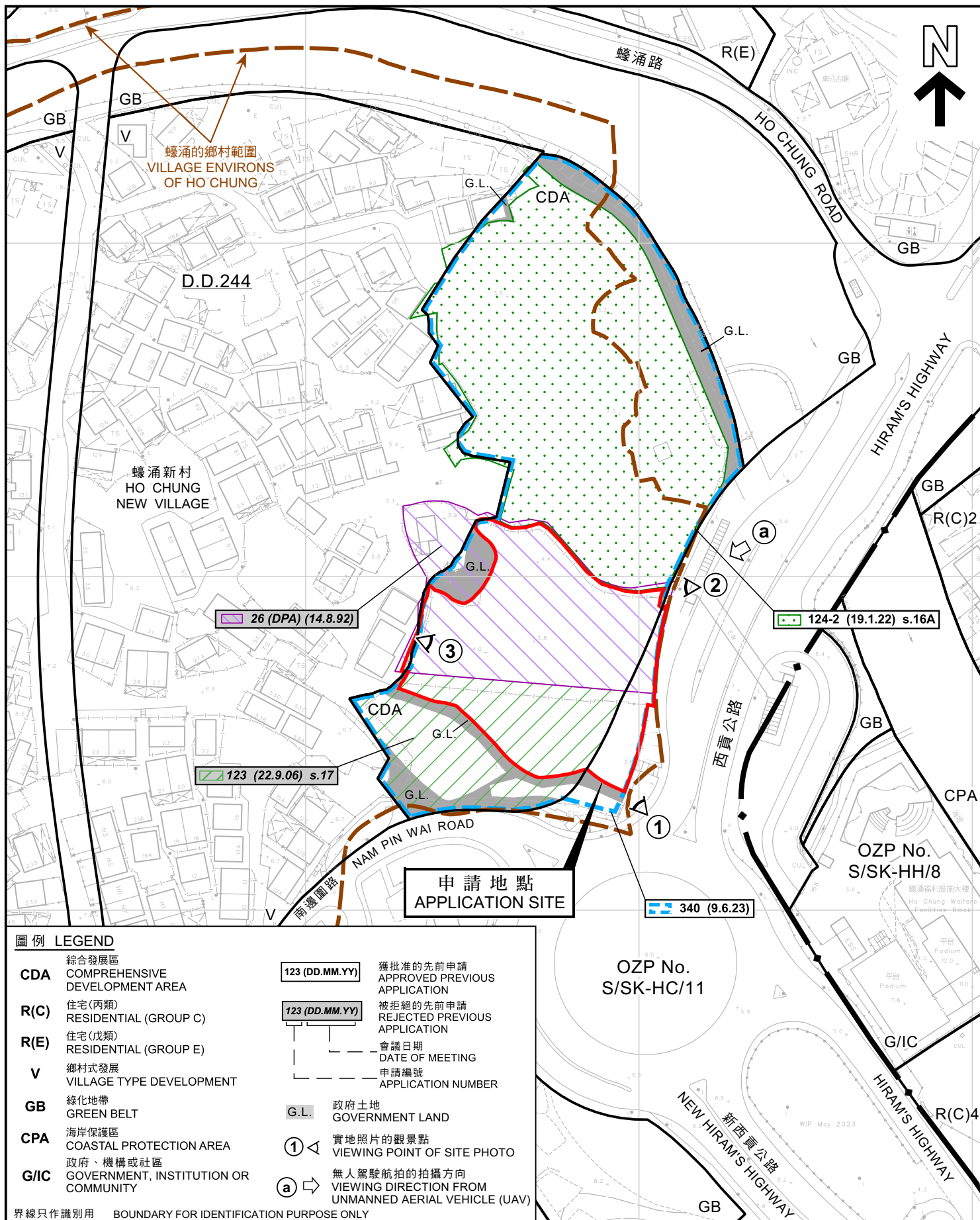
Project Title	PLANNING PERMISSION FOR PROPOSED 3-YEAR TEMPORARY PUBLIC VEHICLE PARK AT VARIOUS LOTS AND ADJOINING GOVERNMENT LAND IN DD 244, HO CHUNG, SAI KUNG (A/SK-HC/340)			Figure No.	SP4	Revision	A
Figure Title	SWEPT PATH OF PRIVATE CAR ENTERING AND LEAVING THE TEMPORARY CAR PARK AT THE VEHICULAR ACCESS			Designed by	K K Y	Drawn by	S C Y
				Checked by	K C		
				Scale in A4		Date	09 SEP 2024

CKM Asia Limited
Traffic and Transportation Planning Consultants
21st Floor, Methodist House, 36 Hennessy Road,
Wan Chai, Hong Kong
Tel : (852) 2520 5990 Fax : (852) 2528 6343
Email : mail@ckmasia.com.hk

(資料來源：申請人於 11.09.2024 呈交的資料)
(Source : Applicant's Submission of 11.09.2024)

參考編號 REFERENCE No. A/SK-HC/356	繪圖 DRAWING A-2
--------------------------------------	----------------------

T:\JOB\J7300-J7349\J7341\2024 09\Fig SP1 - SP4 RevA.dwg



圖例 LEGEND

- CDA** 綜合發展區
COMPREHENSIVE DEVELOPMENT AREA
- R(C)** 住宅(丙類)
RESIDENTIAL (GROUP C)
- R(E)** 住宅(戊類)
RESIDENTIAL (GROUP E)
- V** 鄉村式發展
VILLAGE TYPE DEVELOPMENT
- GB** 綠化地帶
GREEN BELT
- CPA** 海岸保護區
COASTAL PROTECTION AREA
- G/IC** 政府、機構或社區
GOVERNMENT, INSTITUTION OR COMMUNITY

- 123 (DD.MM.YY)** 獲批准的先前申請
APPROVED PREVIOUS APPLICATION
- 123 (DD.MM.YY)** 被拒絕的先前申請
REJECTED PREVIOUS APPLICATION
- 會議日期
DATE OF MEETING
- 申請編號
APPLICATION NUMBER

- G.L.** 政府土地
GOVERNMENT LAND
- ①** 實地照片的觀景點
VIEWING POINT OF SITE PHOTO

- a** 無人駕駛航拍的拍攝方向
VIEWING DIRECTION FROM UNMANNED AERIAL VEHICLE (UAV)

界線只作識別用 BOUNDARY FOR IDENTIFICATION PURPOSE ONLY

平面圖 SITE PLAN

擬議臨時公眾停車場(貨櫃車除外)(為期3年)
西貢蠔涌丈量約份第244約多個地段
PROPOSED TEMPORARY PUBLIC VEHICLE PARK
(EXCLUDING CONTAINER VEHICLE)
FOR A PERIOD OF 3 YEARS
VARIOUS LOTS IN D.D. 244, HO CHUNG, SAI KUNG

SCALE 1:1 500 比例尺
米 30 0 30 60 米
METRES

規劃署
PLANNING
DEPARTMENT



參考編號
REFERENCE No.
A/SK-HC/356

圖 PLAN
A-2

本摘要圖於2024年10月23日擬備，
所根據的資料為測量圖編號 11-NE-5A
EXTRACT PLAN PREPARED ON 23.10.2024
BASED ON SURVEY SHEET No. 11-NE-5A



界線只作識別用
BOUNDARY FOR IDENTIFICATION PURPOSE ONLY

本摘要圖於2024年7月29日擬備，所根據的資料為地政總署於2023年3月1日拍得的航攝照片編 E195008C
EXTRACT PLAN PREPARED ON 29.7.2024
BASED ON AERIAL PHOTO No.
E195008C TAKEN ON 1.3.2023
BY LANDS DEPARTMENT

航攝照片 AERIAL PHOTO

擬議臨時公眾停車場（貨櫃車除外）（為期3年）
西貢蠔涌丈量約份第244約多個地段
PROPOSED TEMPORARY PUBLIC VEHICLE PARK
(EXCLUDING CONTAINER VEHICLE)
FOR A PERIOD OF 3 YEARS
VARIOUS LOTS IN D.D. 244, HO CHUNG, SAI KUNG

規劃署
PLANNING
DEPARTMENT




參考編號
REFERENCE No.
A/SK-HC/356

圖 PLAN
A-3

1



2



界線只作識別用
BOUNDARY FOR IDENTIFICATION PURPOSE ONLY

實地照片 SITE PHOTO

本圖於2024年10月22日擬備，所根據的資料
為攝於2024年7月9日的實地照片
PLAN PREPARED ON 22.10.2024
BASED ON SITE PHOTOS
TAKEN ON 9.7.2024

擬議臨時公眾停車場（貨櫃車除外）（為期3年）
西貢蠔涌丈量約份第244約多個地段
PROPOSED TEMPORARY PUBLIC VEHICLE PARK
(EXCLUDING CONTAINER VEHICLE)
FOR A PERIOD OF 3 YEARS
VARIOUS LOTS IN D.D. 244, HO CHUNG, SAI KUNG

規劃署
PLANNING
DEPARTMENT



參考編號
REFERENCE No.
A/SK-HC/356

圖 PLAN
A-4a

3



a



界線只作識別用
BOUNDARY FOR IDENTIFICATION PURPOSE ONLY

實地照片 SITE PHOTO

本圖於2024年10月22日擬備，所根據的資料為攝於2024年7月9日的實地照片(上圖)及無人駕駛航拍照片(下圖)
PLAN PREPARED ON 22.10.2024 BASED ON SITE PHOTO (UPPER PHOTO) AND UNMANNED AERIAL VEHICLE (UAV) PHOTO (LOWER PHOTO) TAKEN ON 9.7.2024

擬議臨時公眾停車場(貨櫃車除外)(為期3年)
西貢蠔涌丈量約份第2 4 4 約多個地段
PROPOSED TEMPORARY PUBLIC VEHICLE PARK (EXCLUDING CONTAINER VEHICLE) FOR A PERIOD OF 3 YEARS
VARIOUS LOTS IN D.D. 244, HO CHUNG, SAI KUNG

規劃署
PLANNING
DEPARTMENT



參考編號
REFERENCE No.
A/SK-HC/356

圖 PLAN
A-4b