

LEGEND :

- | | | | |
|--|--|--|---|
| | PROPOSED TRENCH FOR LAYING / RECOVERING CABLE | | EXISTING OVERHEAD LINE & POLE |
| | PROPOSED TRENCH FOR LAYING DUCTS | | PROPOSED 11kV, L.V., O.H., OF STEEL / WOODEN POLE |
| | PROPOSED CABLE THROUGH EXISTING DUCTS | | OVERHEAD LINE & POLE TO BE REMOVED |
| | EXISTING PILLAR | | PROPOSED TREE TRIMMING / CUTTING |
| | PROPOSED PILLAR 1.6M x 0.6M x 0.75M / CUTOUT BOX | | EXISTING POLE MOUNTED TRANSFORMER |
| | EXCAVATION FOR JOINTING / REPAIRING / INSPECTING CABLE | | PROPOSED POLE MOUNTED TRANSFORMER |
| | PROPOSED 3.0M(L) x 2.35M(W) x 3.0M(H) PACKAGE SUBSTATION | | PROPOSED STAY / STAY POLE |



TITLE : LV CABLE LAYING, POLE & STAYS ERECTION
AT SHAN LIU LOWER ROAD
TAI WAN
SAI KUNG

SCALE	DRAWN : H.Y. WONG
DATE : 24-09-2021	CHECKED : C.W. LEUNG
REGION : WE	O.C. : SK
	E/O NO :

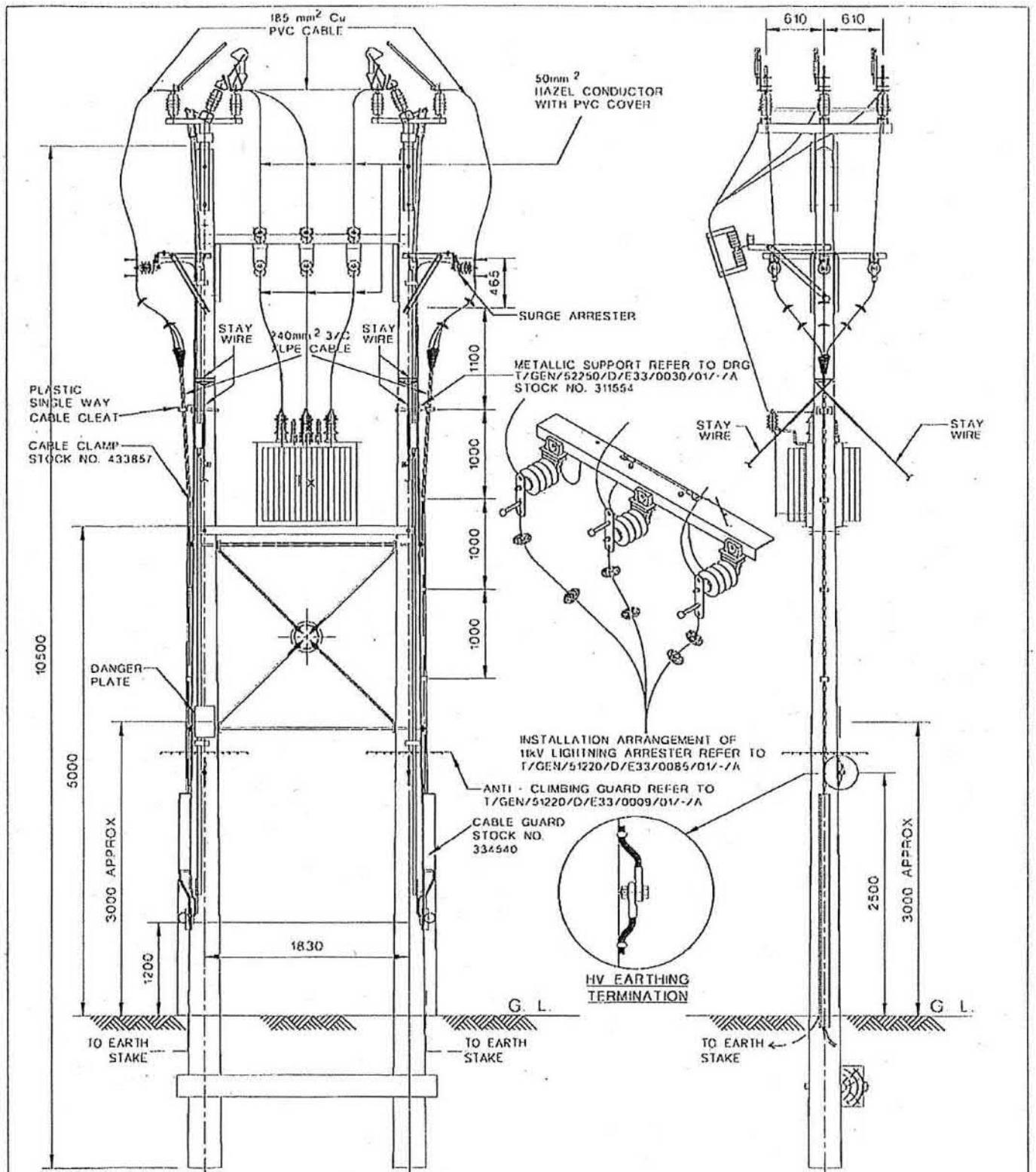
MAP NO : 08SW06D, 08SW07A, 08SW06B
PROJECT REF. : SK2021-0404
PLAN REF. : WESK2021-0404-01

Map data reproduced with permission of the Director of Lands. (C) Hong Kong

(資料來源：申請人於 05.07.2022 呈交的資料)
(Source : Applicant's Submission of 05.07.2022)

參考編號
REFERENCE No.
A/SK-PK/275

繪圖
DRAWING
A-1



NOTES:

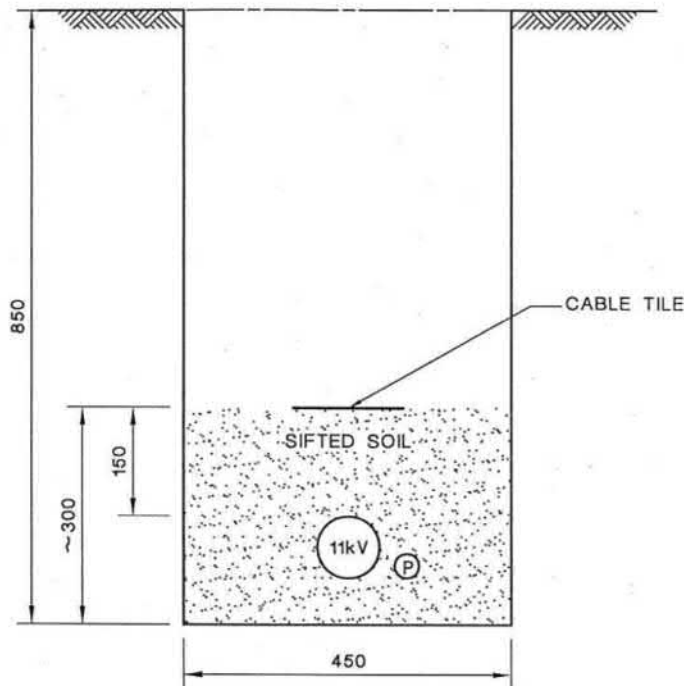
1. THIS CONFIGURATION WAS A REPLICA OF EXISTING INSTALLATIONS PRIOR TO YEAR 2000 AS REQUESTED BY OC-0111
2. PLEASE REFER TO THE MEMO REF : M/06510/02-06/JC/JC DATED 24/6/02 AND STRUCTURAL ENGINEER'S REPORT (MEINHARDT) ON 21/5/2002.
3. FOR OPERATION ON EQUIPMENT PLEASE REFER TO RELEVANT D50M CHAPTER.
4. FOR DETAILS OF INDIVIDUAL CONSTRUCTION PLEASE REFER TO RELEVANT STANDARD DRAWING.
5. ALL DIMENSIONS ARE IN mm.

	REVS.	26.02	21.03											
	INITIAL	A	B	C	D	E	F	G	H	J	K	L		
TITLE : TYPICAL LAYOUT FOR DOUBLE POLES INSTALLATION WITH TWO ISOLATORS AND FUSED TRANSFORMER FED BY CABLES														
DRAWN: S.C.10	DATE: 5-5-2000													
CHECKED: C.Y.IP / F.CHOY	APPROVED: K.S.YEUNG													
SCALE N.T.S.	SHEET(S) IN SET 1		PROJECT NO.					CONTRACT NO.						
ASSET MANAGEMENT			DRG. NO. T GEN 51220 D E 33 0084 01 B A											

ALL RIGHTS RESERVED AND REPRODUCTION IN ANY FORM MUST BE APPROVED BY CLP POWER

(資料來源：申請人於 05.07.2022 呈交的資料)
 (Source : Applicant's Submission of 05.07.2022)

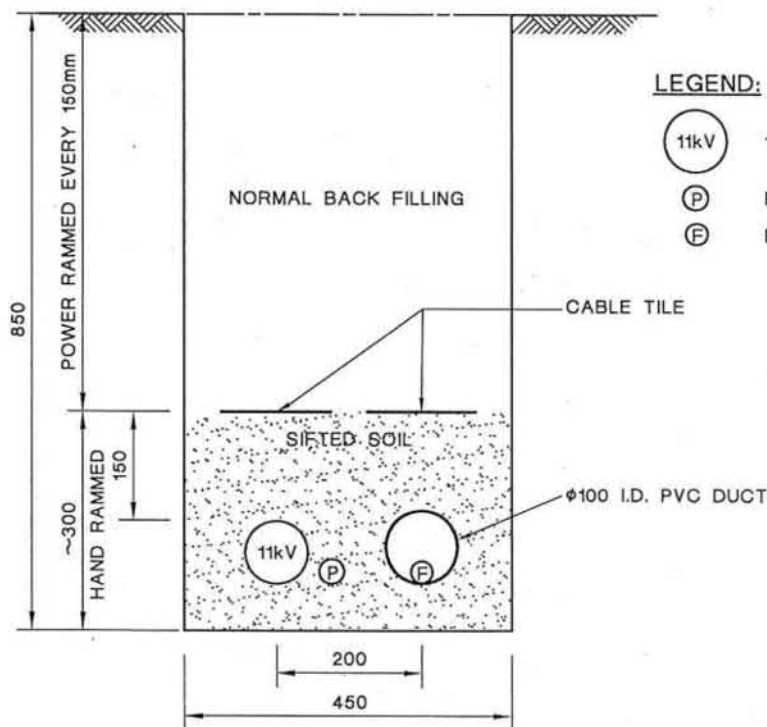
參考編號 REFERENCE No. A/SK-PK/275	繪圖 DRAWING A-2
--------------------------------------	----------------------



NOTES:

1. ALL SOIL BACKFILLING BENEATH CABLE TILES TO BE SIFTED THROUGH 12mm WIRE MESH.
2. ALL DIMENSIONS ARE IN mm

EXISTING ARRANGEMENT OF 11kV CABLE TRENCH



LEGEND:

- 11kV 3/C XLPE POWER CABLE
- PILOT CABLE
- FIBRE OPTIC CABLE

11kV CABLE TRENCH WITH FIBRE OPTIC CABLE IN PVC DUCT

D	GENERAL REVISION	C	NOTE ADDED	A	NO AMENDMENT AFTER REVIEW
---	------------------	---	------------	---	---------------------------



REVS.	15.8.03	4.4.07	18.6.07	28.6.11									
	A	B	C	D	E	F	G	H	J	K	L		
INITIAL	C.F.YAM	Y.K.MAN	W.B.LEE	Y.K.MAN									

TITLE :

TYPICAL 11kV CABLE TRENCH WITH PILOT AND FIBRE OPTIC CABLES - TYPE II

DRAWN:	K. F. CHEUNG	DATE:	11-4-2000
CHECKED:	C. Y. IP	APPROVED:	W. B. LEE
SCALE:		SHEET(S) IN SET:	1

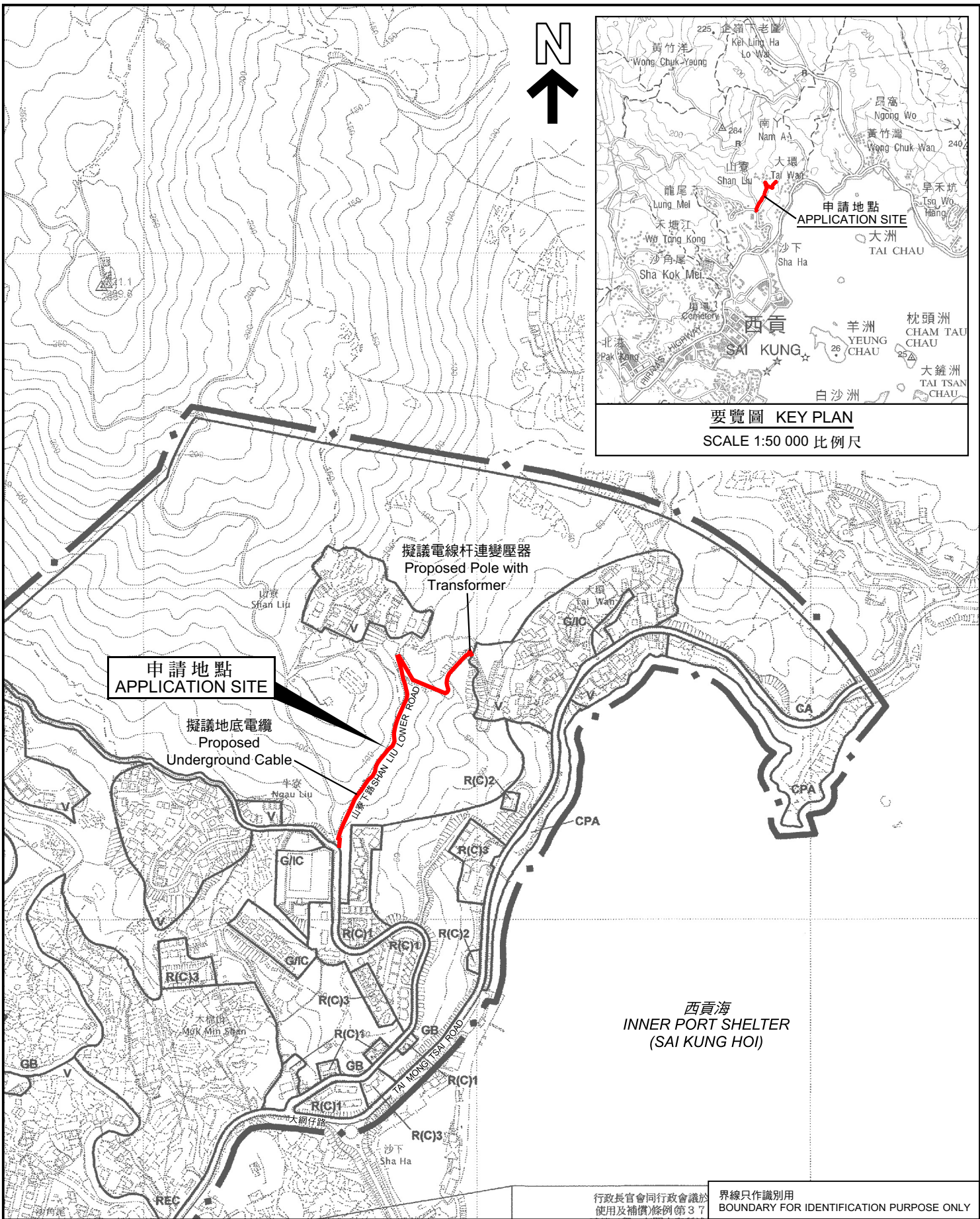
PROJECT NO.	CONTRACT NO.
-------------	--------------

ASSET MANAGEMENT	DRG. NO. T	GEN	10520	D	E33	0006	01	D	A
-------------------------	------------	-----	-------	---	-----	------	----	---	---

ALL RIGHTS RESERVED AND REPRODUCTION IN ANY FORM MUST BE APPROVED BY CLP POWER

(資料來源：申請人於 05.07.2022 呈交的資料)
 (Source : Applicant's Submission of 05.07.2022)

參考編號 REFERENCE No. A/SK-PK/275	繪圖 DRAWING A-3
---	----------------------



要覽圖 KEY PLAN
SCALE 1:50 000 比例尺

申請地點
APPLICATION SITE

擬議地底電纜
Proposed
Underground Cable

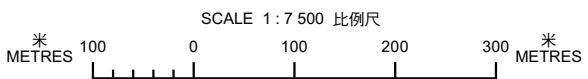
擬議電線杆連變壓器
Proposed Pole with
Transformer

西貢海
INNER PORT SHELTER
(SAI KUNG HOI)

行政長官會同行政會議於
使用及補償條例第37
界線只作識別用
BOUNDARY FOR IDENTIFICATION PURPOSE ONLY

位置圖 LOCATION PLAN

擬議公用事業設施裝置（電線杆連變壓器和地底電纜）和相關的挖土工程
西貢山寨下路丈量約份第216約的政府土地
PROPOSED PUBLIC UTILITY INSTALLATION
(POLE WITH TRANSFORMER AND UNDERGROUND CABLE) AND
ASSOCIATED EXCAVATION OF LAND
GOVERNMENT LAND IN D.D. 216, SHAN LIU LOWER ROAD, SAI KUNG



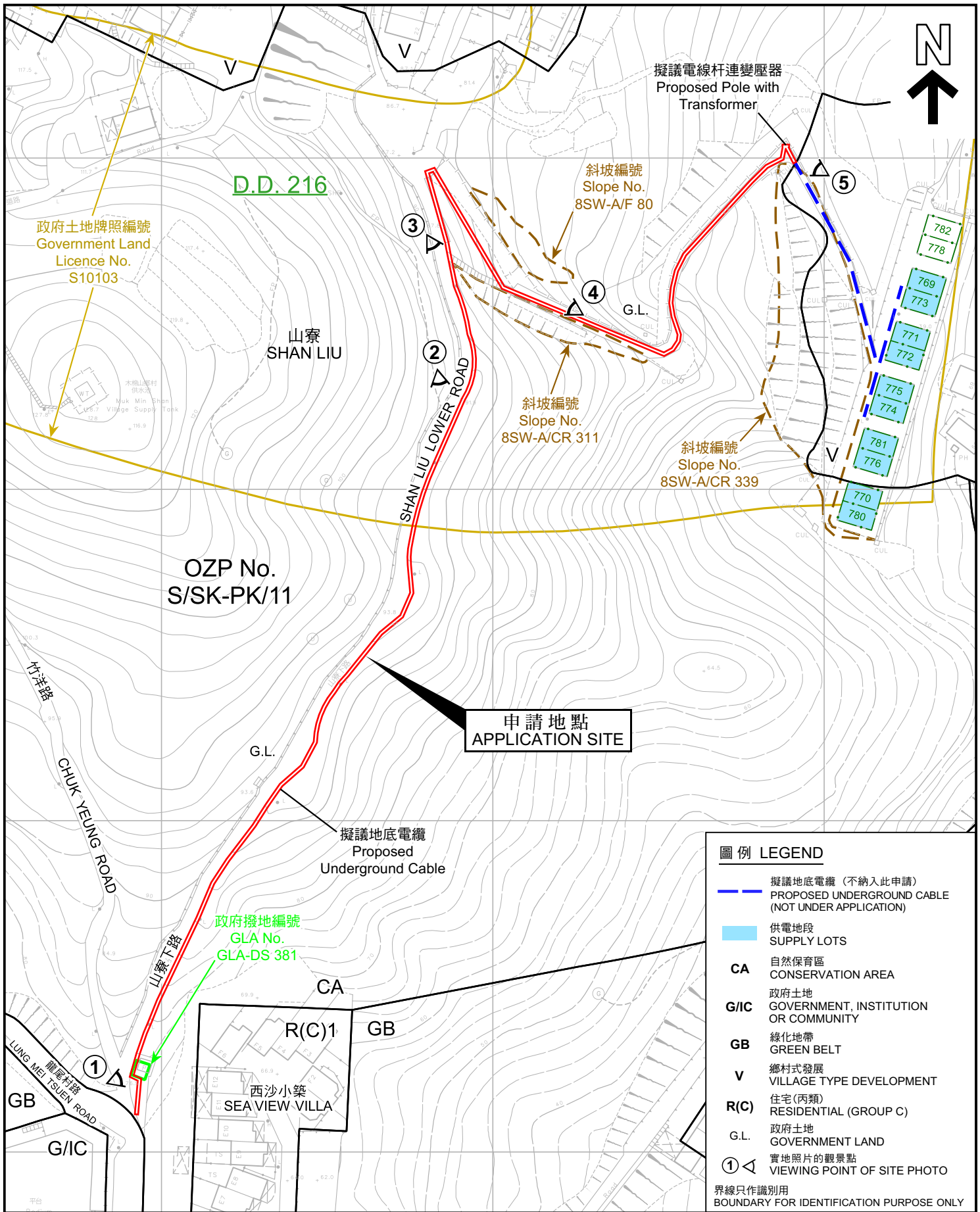
規劃署
PLANNING
DEPARTMENT



參考編號
REFERENCE No.
A/SK-PK/275

圖 PLAN
A-1

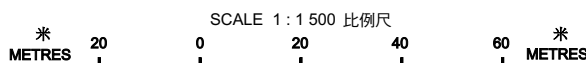
本摘要圖於2022年8月8日擬備，
所根據的資料為於2006年10月17日
核准的分區計劃大綱圖編號S/SK-PK/11
EXTRACT PLAN PREPARED ON 8.8.2022
BASED ON OUTLINE ZONING PLAN No.
S/SK-PK/11 APPROVED ON 17.10.2006



平面圖 SITE PLAN

本摘要圖於2022年8月16日擬備，所根據的資料為測量圖編號8-SW-6B、8-SW-6D、8-SW-7A和8-SW-7C
EXTRACT PLAN PREPARED ON 16.8.2022 BASED ON SURVEY SHEETS No. 8-SW-6B, 8-SW-6D, 8-SW-7A & 8-SW-7C

擬議公用事業設施裝置(電線杆連變壓器和地底電纜)和相關的挖土工程
西貢山寮下路丈量約份第216約的政府土地
PROPOSED PUBLIC UTILITY INSTALLATION (POLE WITH TRANSFORMER AND UNDERGROUND CABLE) AND ASSOCIATED EXCAVATION OF LAND GOVERNMENT LAND IN D.D. 216, SHAN LIU LOWER ROAD, SAI KUNG



**規劃署
PLANNING
DEPARTMENT**



參考編號
REFERENCE No.
A/SK-PK/275

圖 PLAN
A-2



界線只作識別用
BOUNDARY FOR IDENTIFICATION PURPOSE ONLY

航攝照片 AERIAL PHOTO

本摘要圖於2022年8月11日擬備，所根據的資料為地政總署於2020年4月28日拍得的航攝照片編號E096678C
EXTRACT PLAN PREPARED ON 11.8.2022 BASED ON AERIAL PHOTO No. E096678C TAKEN ON 28.4.2020 BY LANDS DEPARTMENT

擬議公用事業設施裝置（電線杆連變壓器和地底電纜）和相關的挖土工程
西貢山寮下路丈量約份第2 1 6 約的政府土地
PROPOSED PUBLIC UTILITY INSTALLATION (POLE WITH TRANSFORMER AND UNDERGROUND CABLE) AND ASSOCIATED EXCAVATION OF LAND GOVERNMENT LAND IN D.D. 216, SHAN LIU LOWER ROAD, SAI KUNG

規劃署
PLANNING
DEPARTMENT



參考編號
REFERENCE No.
A/SK-PK/275

圖 PLAN
A-3

1



2



3



界線只作識別用
BOUNDARY FOR IDENTIFICATION PURPOSE ONLY

實地照片 SITE PHOTO

本圖於2022年8月11日擬備，所根據的資料為攝於2022年7月12日的實地照片
PLAN PREPARED ON 11.8.2022
BASED ON SITE PHOTOS
TAKEN ON 12.7.2022

擬議公用事業設施裝置（電線杆連變壓器和地底電纜）和相關的挖土工程
西貢山寮下路丈量約份第 2 1 6 約的政府土地
PROPOSED PUBLIC UTILITY INSTALLATION
(POLE WITH TRANSFORMER AND UNDERGROUND CABLE) AND
ASSOCIATED EXCAVATION OF LAND
GOVERNMENT LAND IN D.D. 216, SHAN LIU LOWER ROAD, SAI KUNG

規 劃 署
PLANNING
DEPARTMENT




參考編號
REFERENCE No.
A/SK-PK/275

圖 PLAN
A-4a

4



5



界線只作識別用
BOUNDARY FOR IDENTIFICATION PURPOSE ONLY

實地照片 SITE PHOTO

本圖於2022年8月16日擬備，所根據的資料為攝於2022年8月8日(上圖)及2022年7月12日(下圖)的實地照片
PLAN PREPARED ON 16.8.2022
BASED ON SITE PHOTOS
TAKEN ON 8.8.2022 (UPPER)
AND 12.7.2022 (LOWER)

擬議公用事業設施裝置(電線杆連變壓器和地底電纜)和相關的挖土工程
西貢山寮下路丈量約份第216約的政府土地
PROPOSED PUBLIC UTILITY INSTALLATION
(POLE WITH TRANSFORMER AND UNDERGROUND CABLE) AND
ASSOCIATED EXCAVATION OF LAND
GOVERNMENT LAND IN D.D. 216, SHAN LIU LOWER ROAD, SAI KUNG

規 劃 署
PLANNING
DEPARTMENT



參考編號
REFERENCE No.
A/SK-PK/275

圖 PLAN
A-4b