

LEGEND :

- | | |
|---|---|
| <p>— PROPOSED TRENCH FOR LAYING / RECOVERING CABLE</p> <p>— PROPOSED TRENCH FOR LAYING DUCTS</p> <p>— PROPOSED CABLE THROUGH EXISTING DUCTS</p> <p>■ EXISTING PILLAR</p> <p>■ PROPOSED PILLAR 1.6M x 0.6M x 0.75M / CUTOUT BOX</p> <p>× EXCAVATION FOR JOINTING / REPAIRING / INSPECTING CABLE</p> <p>⊠ PROPOSED 3.6M(L) x 3.32M(W) x 2.7M(H) HV PILLAR</p> | <p>— EXISTING OVERHEAD LINE & POLE</p> <p>— PROPOSED 11kV, L.V., O.H.L. OF STEEL / WOODEN POLE</p> <p>— OVERHEAD LINE & POLE TO BE REMOVED</p> <p>— PROPOSED TREE TRIMMING / CUTTING</p> <p>▲ EXISTING POLE MOUNTED TRANSFORMER</p> <p>▲ PROPOSED POLE MOUNTED TRANSFORMER</p> <p>— PROPOSED STAY / STAY POLE</p> |
|---|---|

CLP 中電

**TITLE : LV CABLE LAYING
 NEAR MANG KUNG WO ROAD
 TAI CHUNG HAU
 SAI KUNG**

SCALE

DRAWN : H. Y. WONG

MAP NO : 07SE20C

DATE : 15-05-2023

CHECKED : JEANNE SZE

REGION : WE

O.C. : SK

E/O NO :

PROJECT REF. : SK2023-0134

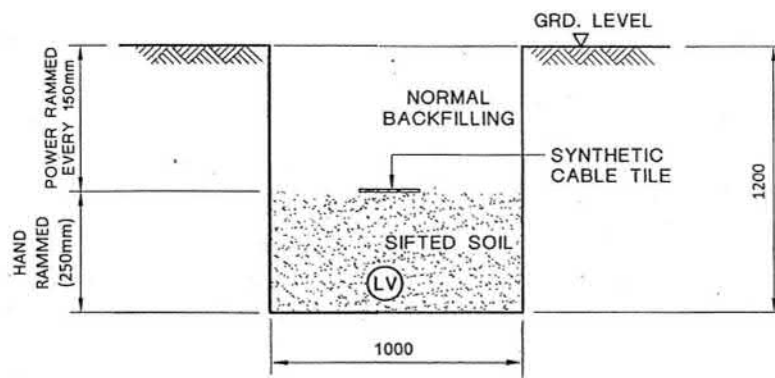
PLAN REF. : WSK2023-0134-01

Map data reproduced with permission of the Director of Lands. (C) Hong Kong
 Information Classification: PROPRIETARY

(資料來源：申請人於 14.06.2023 呈交的資料)
 (Source : Applicant's Submission of 14.06.2023)

參考編號
**REFERENCE No.
 A/SK-PK/286**

繪圖
**DRAWING
 A-1**



TYPICAL CABLE TRENCH FOR SINGLE LV CABLE

LEGEND :

(LV) LV CABLE

NOTES:

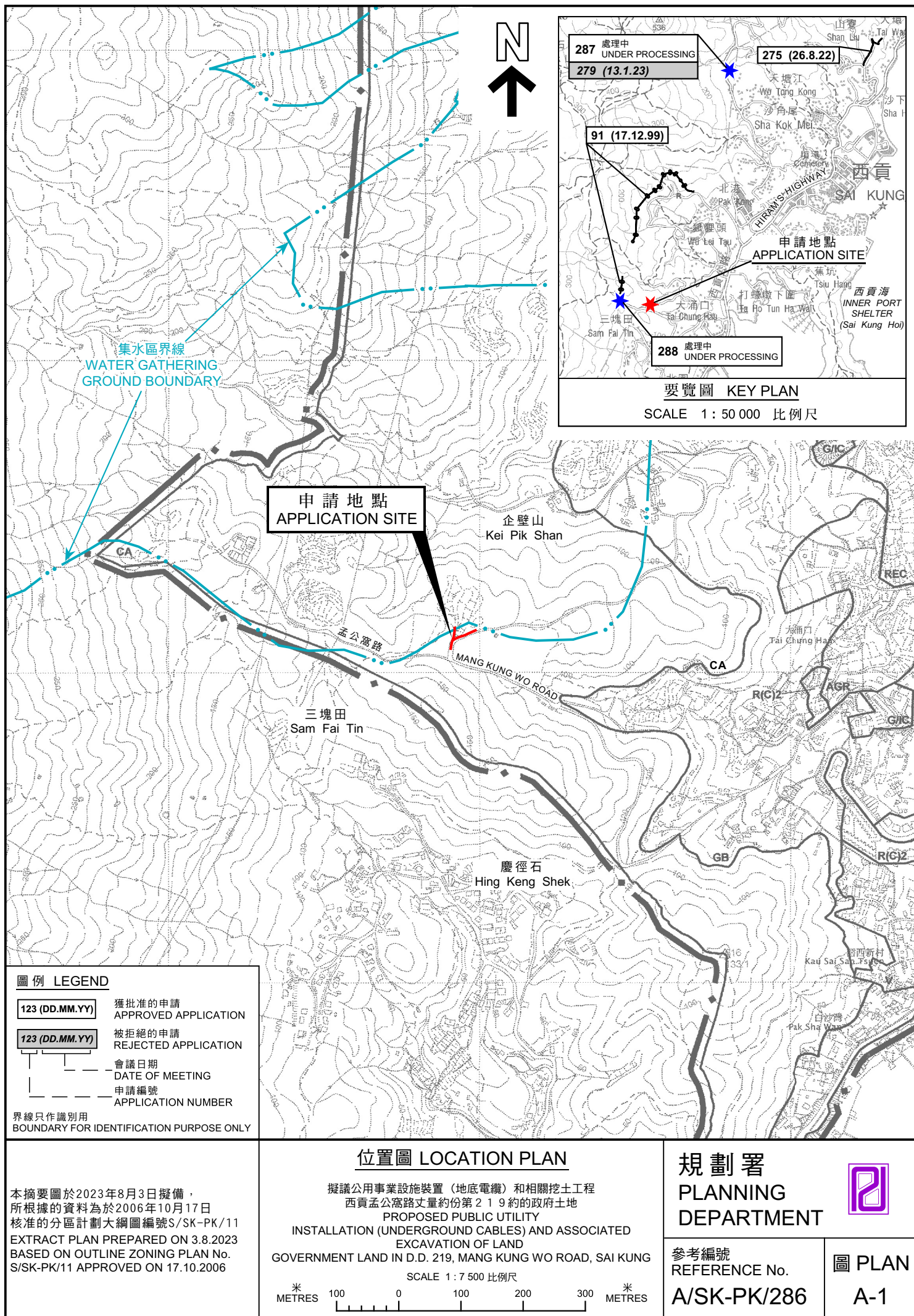
1. ALL SOIL BACKFILLING BENEATH CABLE TILES SHALL BE SIFTED THROUGH 12mm WIRE MESH.
2. ALL DIMENSIONS ARE IN mm.

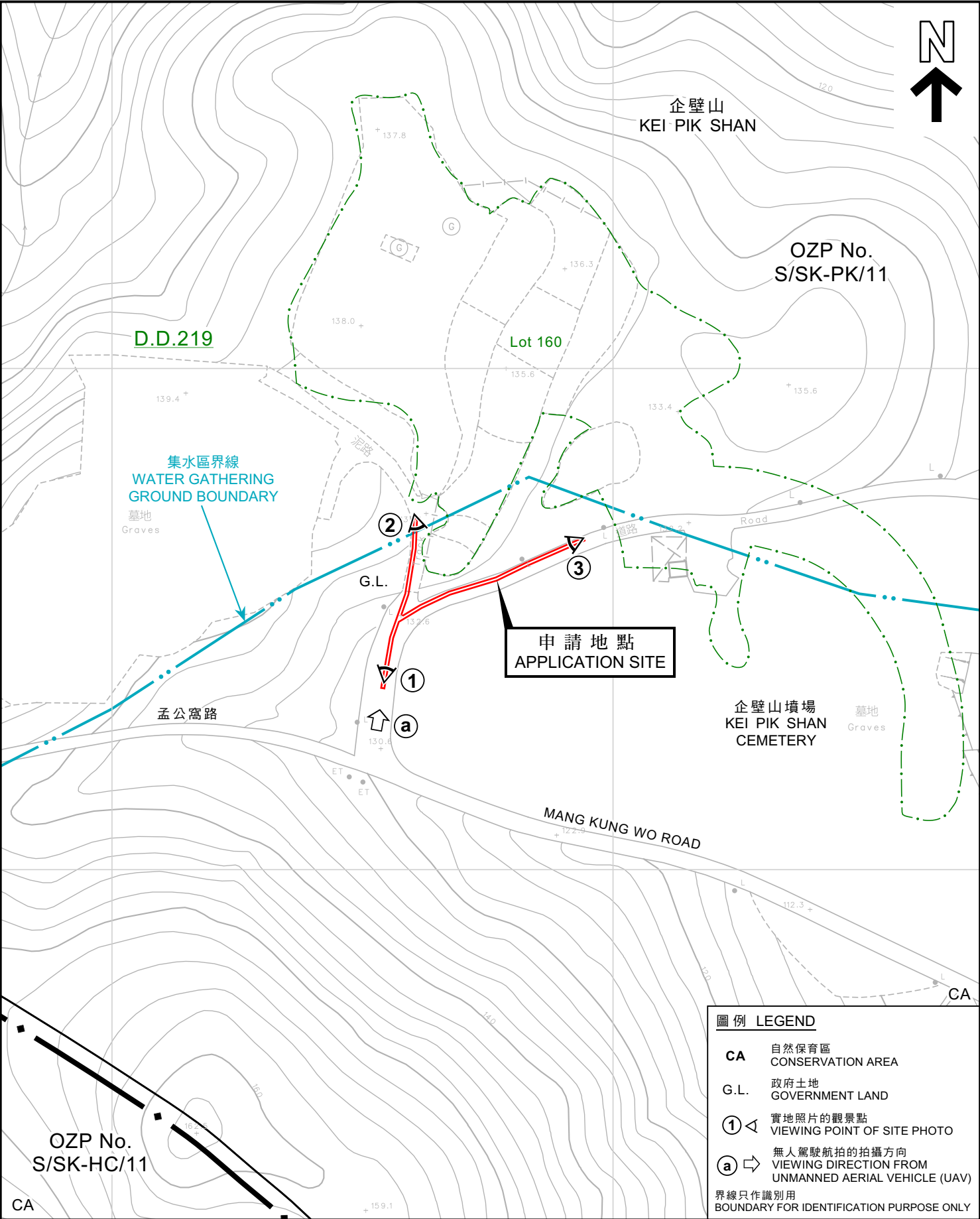
C GENERAL REVISION		B GENERAL REVISION		A SYNTHETIC CABLE TILE SPECIFIED									
		REVS.	16-2-04	18-6-07	28-6-07								
			A	B	C	D	E	F	G	H	J	K	L
		INITIAL	C.Y.P	W.B.LEE	Y.K.MAN								
		TITLE :											
		TYPICAL LV CABLE TRENCH											
DRAWN: S.C.T.													
CHECKED: K. K. LEUNG		APPROVED: W. B. LEE											
SCALE:		SHEET(S) IN SET: 1				PROJECT NO.				CONTRACT NO.			
A S S E T M A N A G E M E N T		DRG. NO. T G E N 2 5 5 0 0 D E 3 3 0 0 0 2 0 1 C A											

ALL RIGHTS RESERVED AND REPRODUCTION IN ANY FORM MUST BE APPROVED BY CLP POWER

(資料來源：申請人於 14.06.2023 呈交的資料)
(Source : Applicant's Submission of 14.06.2023)

參考編號 REFERENCE No.	繪圖 DRAWING
A/SK-PK/286	A-2





圖例 LEGEND	
CA	自然保育區 CONSERVATION AREA
G.L.	政府土地 GOVERNMENT LAND
①	實地照片的觀景點 VIEWING POINT OF SITE PHOTO
a	無人駕駛航拍的拍攝方向 VIEWING DIRECTION FROM UNMANNED AERIAL VEHICLE (UAV)
界線只作識別用 BOUNDARY FOR IDENTIFICATION PURPOSE ONLY	

本摘要圖於2023年7月28日擬備， 所根據的資料為測量圖編號 7-SE-20C EXTRACT PLAN PREPARED ON 28.7.2023 BASED ON SURVEY SHEET No. 7-SE-20C	平面圖 SITE PLAN 擬議公用事業設施裝置（地底電纜）和相關挖土工程 西貢孟公窩路丈量約份第219約的政府土地 PROPOSED PUBLIC UTILITY INSTALLATION (UNDERGROUND CABLES) AND ASSOCIATED EXCAVATION OF LAND GOVERNMENT LAND IN D.D. 219, MANG KUNG WO ROAD, SAI KUNG SCALE 1:1 000 比例尺 米 20 0 20 40 米 METRES	
	規劃署 PLANNING DEPARTMENT 參考編號 REFERENCE No. A/SK-PK/286	圖 PLAN A-2



企壁山
KEI PIK SHAN

企壁山墳場
KEI PIK SHAN
CEMETERY

孟公窩路

MANG KUNG WO ROAD

申請地點
APPLICATION SITE

界線只作識別用
BOUNDARY FOR IDENTIFICATION PURPOSE ONLY

航攝照片 AERIAL PHOTO

本摘要圖於2023年7月28日擬備，所根據的資料為地政總署於2022年3月9日拍得的航攝照片編號 E154020C
EXTRACT PLAN PREPARED ON 28.7.2023
BASED ON AERIAL PHOTO No.
E154020C TAKEN ON 9.3.2022
BY LANDS DEPARTMENT

擬議公用事業設施裝置（地底電纜）和相關挖土工程
西貢孟公窩路丈量約份第219約的政府土地
PROPOSED PUBLIC UTILITY
INSTALLATION (UNDERGROUND CABLES) AND ASSOCIATED
EXCAVATION OF LAND
GOVERNMENT LAND IN D.D. 219, MANG KUNG WO ROAD, SAI KUNG

規劃署
PLANNING
DEPARTMENT



參考編號
REFERENCE No.
A/SK-PK/286

圖 PLAN
A-3

1



2



3

孟公窩路
MANG KUNG WO ROAD



界線只作識別用
BOUNDARY FOR IDENTIFICATION PURPOSE ONLY

實地照片 SITE PHOTOS

本圖於2023年7月28日擬備，所根據的資料為攝於2023年6月23日的實地照片
PLAN PREPARED ON 28.7.2023
BASED ON SITE PHOTOS
TAKEN ON 23.6.2023

擬議公用事業設施裝置（地底電纜）和相關挖土工程
西貢孟公窩路丈量約份第219約的政府土地
PROPOSED PUBLIC UTILITY
INSTALLATION (UNDERGROUND CABLES) AND ASSOCIATED
EXCAVATION OF LAND
GOVERNMENT LAND IN D.D. 219, MANG KUNG WO ROAD, SAI KUNG

規劃署
PLANNING
DEPARTMENT



參考編號
REFERENCE No.
A/SK-PK/286

圖 PLAN
A-4a

a



界線只作識別用
BOUNDARY FOR IDENTIFICATION PURPOSE ONLY

實地照片 SITE PHOTO

本圖於2023年7月28日擬備，所根據的資料為攝於2023年6月23日的無人駕駛航拍照片
PLAN PREPARED ON 28.7.2023 BASED ON UNMANNED AERIAL VEHICLE (UAV) PHOTO TAKEN ON 23.6.2023

擬議公用事業設施裝置（地底電纜）和相關挖土工程
西貢孟公窩路丈量約份第219約的政府土地
PROPOSED PUBLIC UTILITY
INSTALLATION (UNDERGROUND CABLES) AND ASSOCIATED
EXCAVATION OF LAND
GOVERNMENT LAND IN D.D. 219, MANG KUNG WO ROAD, SAI KUNG

規劃署
PLANNING
DEPARTMENT



參考編號
REFERENCE No.
A/SK-PK/286

圖 PLAN
A-4b