



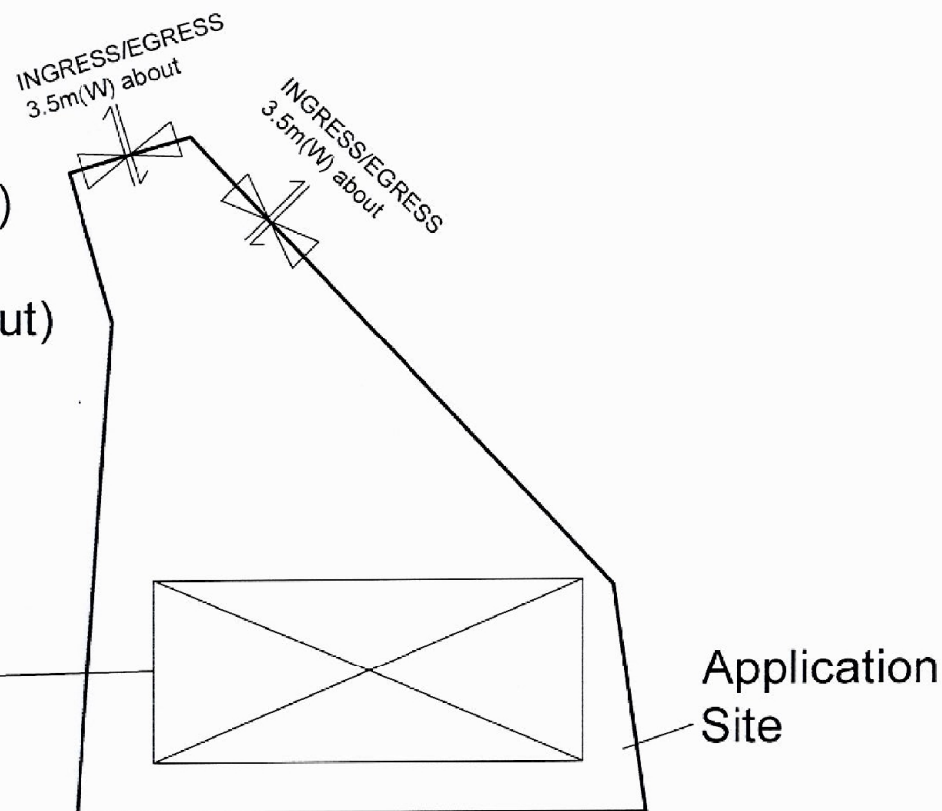
Site Area:  $237.7\text{m}^2$  (about)  
 Covered Area:  $71.5\text{m}^2$  (about)  
 Uncovered Area:  $166.2\text{m}^2$  (about)  
 No. of Structure : 1  
 Non-domestic GFA:  $71.5\text{m}^2$  (about)  
 Building Height: not exceeding  
 3.5m (1-storey)

#### Proposed Structure

Dimension: 5.5m x 13m  
 Non-domestic GFA:  $71.5\text{m}^2$   
 Building Height not exceeding  
 3.5m (1-storey)

#### Proposed Filling Area

Whole site to be filled  
 Area =  $237.7\text{m}^2$  (about)  
 Fill Height = 0.15m (about)



Project:	Planning Application at Lot 1227RP in DD10S
Scale:	1:200
Drawn by:	
QEP Planning No. Zone:	
District:	
Title:	Plan 1

(摘錄自申請人於 10. 8. 2021呈交的進一步資料)  
 (Extract from Applicant's Further  
 Information Submitted on 10.8.2021)

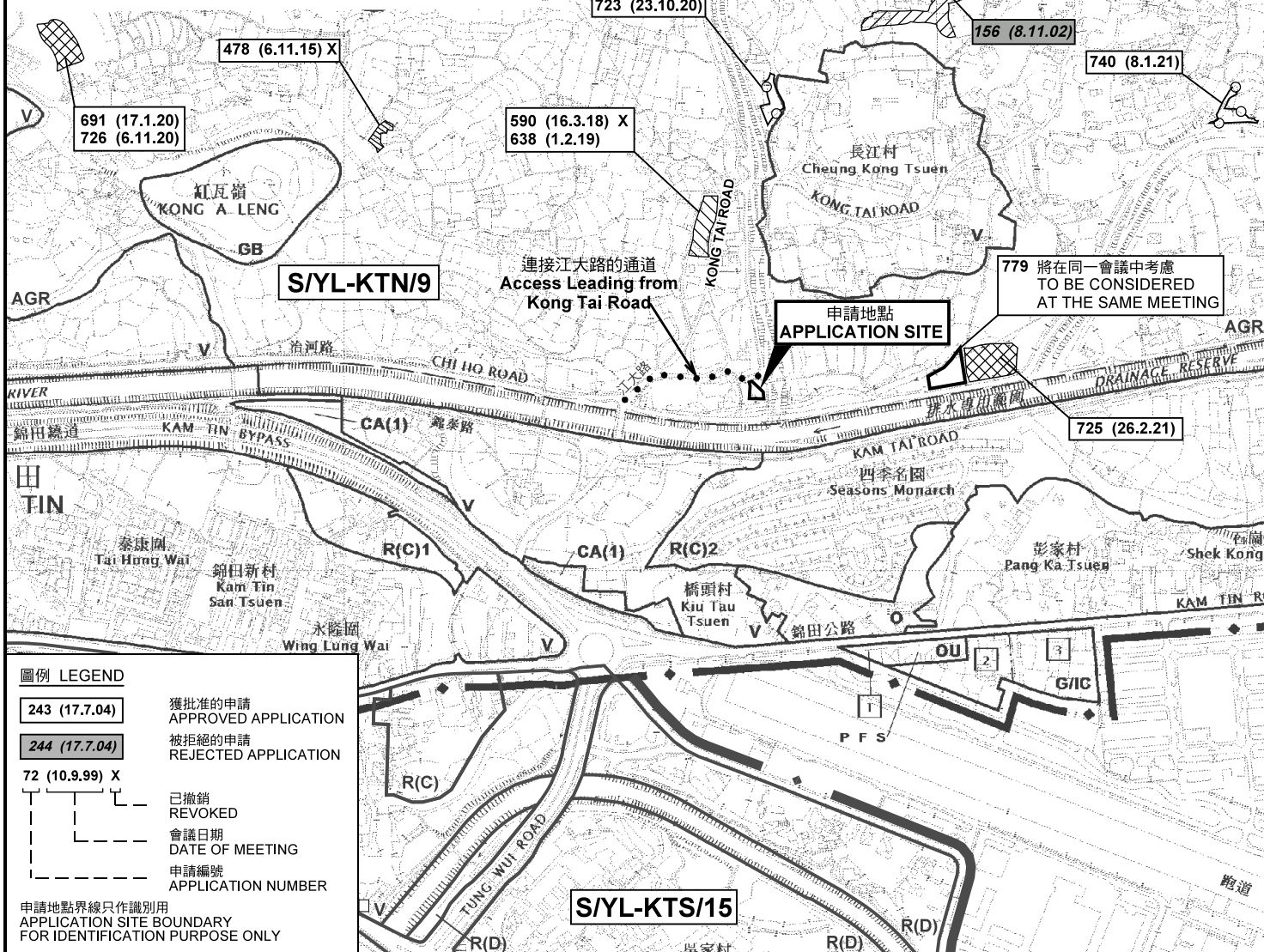
參考編號  
 REFERENCE No.  
 A/YL-KTN/778

繪圖 DRAWING  
 A-1



要覽圖 KEY PLAN

SCALE 1 : 50 000 比例尺



圖例 LEGEND

- |                |                                |
|----------------|--------------------------------|
| 243 (17.7.04)  | 獲批准的申請<br>APPROVED APPLICATION |
| 244 (17.7.04)  | 被拒絕的申請<br>REJECTED APPLICATION |
| 72 (10.9.99) X | 已撤銷<br>REVOKED                 |
| ---            | 會議日期<br>DATE OF MEETING        |
| ---            | 申請編號<br>APPLICATION NUMBER     |

申請地點界線只作識別用  
APPLICATION SITE BOUNDARY  
FOR IDENTIFICATION PURPOSE ONLY

位置圖及同類申請 LOCATION PLAN WITH SIMILAR APPLICATIONS

擬議臨時動物寄養所（為期 5 年）及填土  
新界元朗錦田北丈量約份第109約地段第1227號餘段  
PROPOSED TEMPORARY ANIMAL BOARDING ESTABLISHMENT  
FOR A PERIOD OF 5 YEARS AND FILLING OF LAND  
LOT 1227 RP IN D.D. 109, KAM TIN NORTH, YUEN LONG, N.T.

SCALE 1 : 7 500 比例尺  
米 100 0 100 200 300 米  
METRES

規劃署  
PLANNING  
DEPARTMENT




參考編號  
REFERENCE No.  
A/YL-KTN/778

圖 PLAN  
A-1

本摘要圖於2021年8月5日擬備，  
所根據的資料為於2014年12月2日  
核准的分區計劃大綱圖編號 S/YL-KTN/9  
EXTRACT PLAN PREPARED ON 5.8.2021  
BASED ON OUTLINE ZONING PLAN No.  
S/YL-KTN/9 APPROVED ON 2.12.2014







圖例 LEGEND



申請地點(界線只作識別用)  
APPLICATION SITE  
(BOUNDARY FOR IDENTIFICATION  
PURPOSE ONLY)

本摘要圖於2021年8月5日擬備，所根據  
的資料為地政總署於2020年11月25日拍得  
的航攝照片編號 E105143C  
EXTRACT PLAN PREPARED ON 5.8.2021  
BASED ON AERIAL PHOTO No.  
E105143C TAKEN ON 25.11.2020  
BY LANDS DEPARTMENT

航攝照片 AERIAL PHOTO

擬議臨時動物寄養所(為期 5 年)及填土  
新界元朗錦田北丈量約份第109約地段第1227號餘段  
PROPOSED TEMPORARY ANIMAL BOARDING ESTABLISHMENT  
FOR A PERIOD OF 5 YEARS AND FILLING OF LAND  
LOT 1227 RP IN D.D. 109, KAM TIN NORTH, YUEN LONG, N.T.

規劃署  
PLANNING  
DEPARTMENT



參考編號  
REFERENCE No.  
A/YL-KTN/778

圖 PLAN  
A-3





申請地點界線只作識別用 APPLICATION SITE BOUNDARY FOR IDENTIFICATION PURPOSE ONLY

### 實地照片 SITE PHOTOS

擬議臨時動物寄養所（為期 5 年）及填土  
新界元朗錦田北丈量約份第109約地段第1227號餘段  
PROPOSED TEMPORARY ANIMAL BOARDING ESTABLISHMENT  
FOR A PERIOD OF 5 YEARS AND FILLING OF LAND  
LOT 1227 RP IN D.D. 109, KAM TIN NORTH, YUEN LONG, N.T.

規劃署  
PLANNING  
DEPARTMENT



參考編號  
REFERENCE No.  
A/YL-KTN/778

圖 PLAN  
A-4

本圖於2021年8月5日擬備，所根據的資料為攝於2021年7月2日的實地照片  
PLAN PREPARED ON 5.8.2021  
BASED ON SITE PHOTOS  
TAKEN ON 2.7.2021