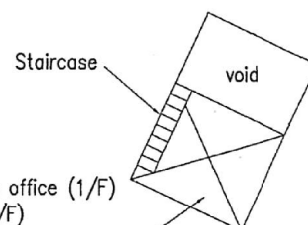


G/F



Structure 1
Cattery & Caretaker's office (1/F)
Car parking space (G/F)
GFA: Not exceeding 55m²
(including the staircase)
Height: Not exceeding 6.5m
No. of storey: 2

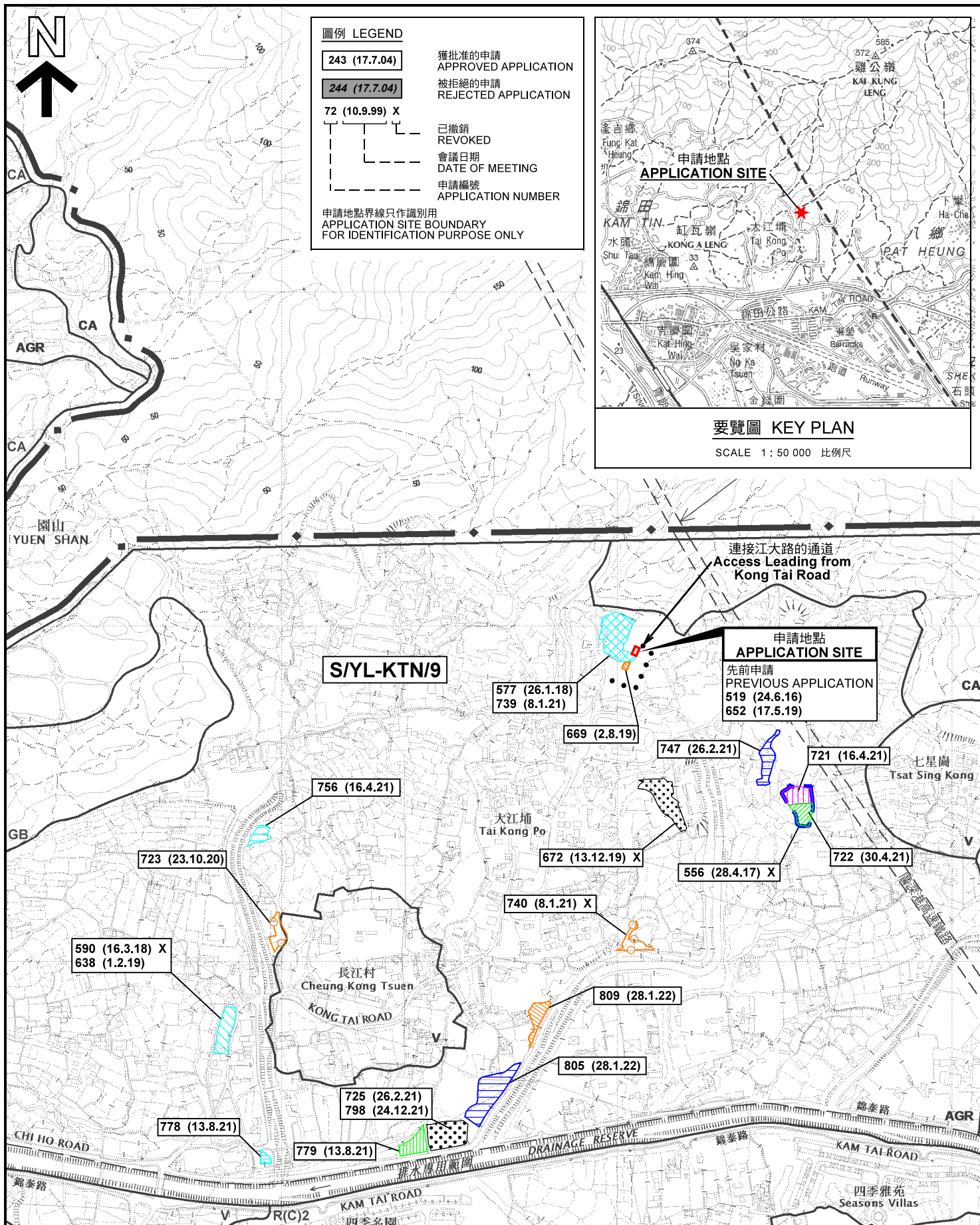
1/F

<p>PROJECT 項目名稱:</p> <p>Temporary Animal Boarding Establishment (Cattery) for a Period of 3 Years at Lots 4 (Part), 5 S.AP & 5 S.BA in D.D.110, Tai Kong Po, Kam Tin, Yuen Long, N.T</p>	<p>DRAWING TITLE 圖目:</p> <p>Layout Plan</p>	<p>REMARKS 備註:</p>
	<p>DRAWING No. 圖號:</p> <p>Figure 3</p>	<p>SCALE 比例:</p> <p>4:500</p>

(摘錄自申請人於 25. 2. 2022 呈交的申請書)
(Extract from Applicant's Submission of 25.2.2022)

參考編號
REFERENCE No.
A/YL-KTN/828

繪圖 DRAWING
A-1



本摘要圖於2022年4月13日擬備，
所根據的資料為於2014年12月2日
核准的分區計劃大綱圖編號 S/YL-KTN/9
EXTRACT PLAN PREPARED ON 13.4.2022
BASED ON OUTLINE ZONING PLAN No.
S/YL-KTN/9 APPROVED ON 2.12.2014

位置圖及同類申請 LOCATION PLAN WITH SIMILAR APPLICATIONS

臨時動物寄養所（貓房）的規劃許可續期（為期3年）
元朗錦田大江埔丈量約份第110約多個地段
RENEWAL OF PLANNING APPROVAL FOR
TEMPORARY ANIMAL BOARDING ESTABLISHMENT (CATTERY)
FOR A PERIOD OF 3 YEARS
VARIOUS LOTS IN D.D. 110, TAI KONG PO, KAM TIN, YUEN LONG

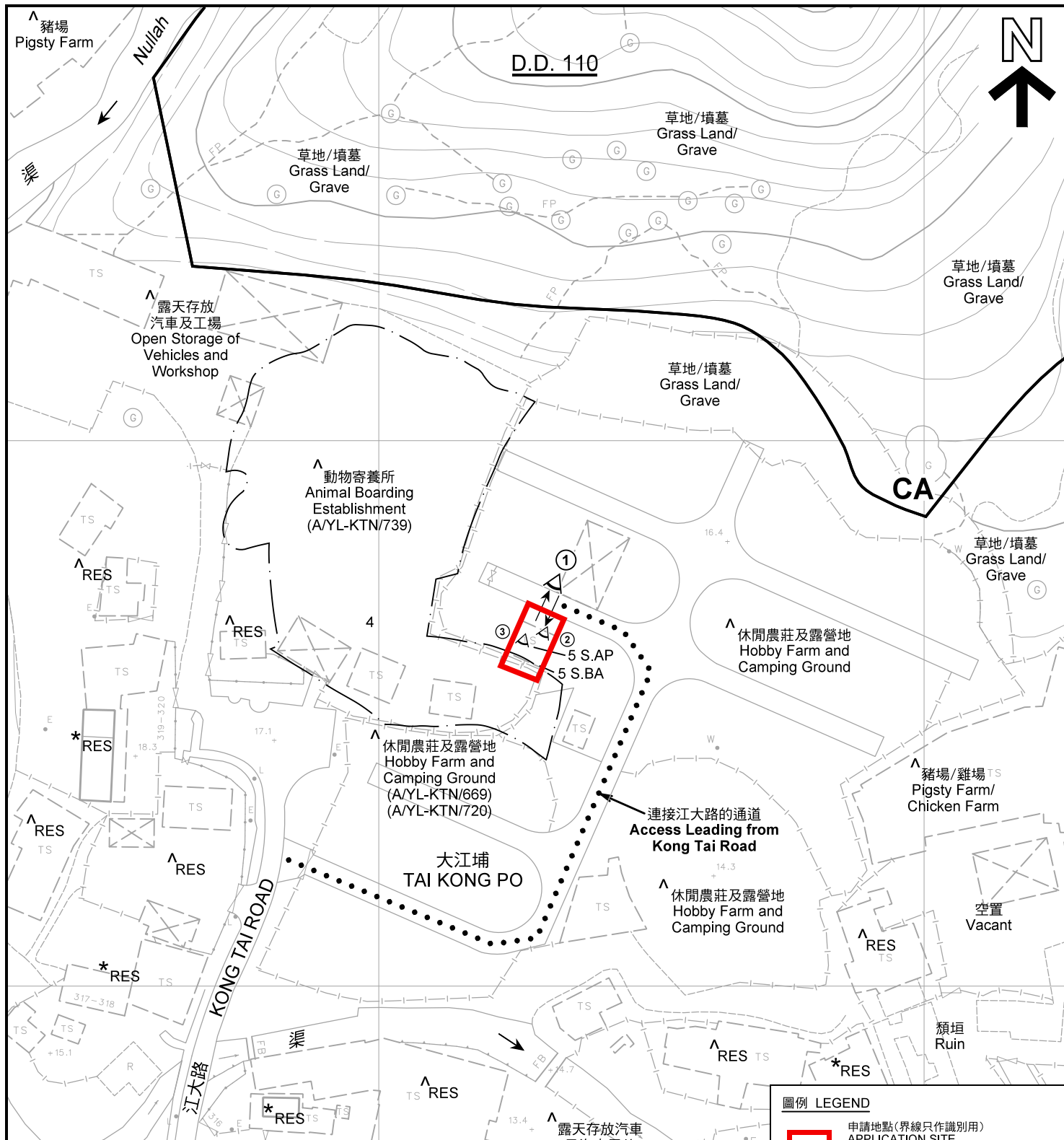
SCALE 1 : 7 500 比例尺
米 100 0 100 200 300 米
METRES

規劃署
PLANNING
DEPARTMENT



參考編號
REFERENCE No.
A/YL-KTN/828

圖 PLAN
A-1



註釋 Notes:

- (1) 2022年4月4日勘測的土地用途
Land uses shown on this plan are in accordance with the land use survey conducted by the Planning Department on 4.4.2022
- (2) * 土地用途跟1992年2月20日勘測的土地用途一致
Indicates that the use is the same as that revealed by the land use survey conducted by the Planning Department on 20.2.1992
- (3) ^ 土地用途跟1992年2月20日勘測的土地用途有別
Indicates that the use is different from that revealed by the land use survey conducted by the Planning Department on 20.2.1992

圖例 LEGEND

-  申請地點(界線只作識別用)
APPLICATION SITE
(BOUNDARY FOR IDENTIFICATION
PURPOSE ONLY)
- AGR** 農業
AGRICULTURE
- CA** 自然保育區
CONSERVATION AREA
- RES** 住用構築物
RESIDENTIAL STRUCTURES
- ①< 實地照片的觀景點
VIEWING POINT OF SITE PHOTO
-  入口/出口
INGRESS / EGRESS

平面圖 SITE PLAN

臨時動物寄養所(貓房)的規劃許可續期(為期3年)
元朗錦田大江埔丈量約份第110約多個地段
RENEWAL OF PLANNING APPROVAL FOR
TEMPORARY ANIMAL BOARDING ESTABLISHMENT (CATTERY)
FOR A PERIOD OF 3 YEARS
VARIOUS LOTS IN D.D. 110, TAI KONG PO, KAM TIN, YUEN LONG

SCALE 1 : 1 000 比例尺
米 METRES 20 0 20 40 米 METRES


本摘要圖於2022年4月13日擬備, 所根據的
資料為測量圖編號 6-NE-8A
EXTRACT PLAN PREPARED ON 13.4.2022
BASED ON SURVEY SHEET No.
6-NE-8A

規劃署
PLANNING
DEPARTMENT



參考編號
REFERENCE No.
A/YL-KTN/828

圖 PLAN
A-2



圖例 LEGEND



申請地點(界線只作識別用)
APPLICATION SITE
(BOUNDARY FOR IDENTIFICATION
PURPOSE ONLY)

本摘要圖於2022年3月25日擬備，所根據的資料為地政總署於2021年1月19日拍得的航攝照片編號 E131288C
EXTRACT PLAN PREPARED ON 25.3.2022
BASED ON AERIAL PHOTO No.
E131288C TAKEN ON 19.1.2021
BY LANDS DEPARTMENT

航攝照片 AERIAL PHOTO

臨時動物寄養所(貓房)的規劃許可續期(為期3年)
元朗錦田大江埔丈量約份第110約多個地段
RENEWAL OF PLANNING APPROVAL FOR
TEMPORARY ANIMAL BOARDING ESTABLISHMENT (CATTERY)
FOR A PERIOD OF 3 YEARS
VARIOUS LOTS IN D.D. 110, TAI KONG PO, KAM TIN, YUEN LONG

規劃署
PLANNING
DEPARTMENT



參考編號
REFERENCE No.
A/YL-KTN/828

圖 PLAN
A-3

1



2



3



申請地點界線只作識別用 APPLICATION SITE BOUNDARY FOR IDENTIFICATION PURPOSE ONLY

實地照片 SITE PHOTOS

本圖於2022年4月14日擬備，所根據的資料為攝於2022年4月4日的實地照片
PLAN PREPARED ON 14.4.2022
BASED ON SITE PHOTOS
TAKEN ON 4.4.2022

臨時動物寄養所（貓房）的規劃許可續期（為期3年）
元朗錦田大江埔丈量約份第110約多個地段
RENEWAL OF PLANNING APPROVAL FOR
TEMPORARY ANIMAL BOARDING ESTABLISHMENT (CATTERY)
FOR A PERIOD OF 3 YEARS
VARIOUS LOTS IN D.D. 110, TAI KONG PO, KAM TIN, YUEN LONG

規劃署
PLANNING
DEPARTMENT



參考編號
REFERENCE No.
A/YL-KTN/828

圖 PLAN
A-4