

Rev	Description	Drawn	Checked	Approved	Date	Rev	Description	Drawn	Checked	Approved	Date
-	TP1 SUBMISSION	NC	DY	DY	02/08/20	-					
A	GENERAL REVISION	NC	DY	DY	06/08/20						
B	GENERAL REVISION	NC	DY	DY	09/10/20						
C	GENERAL REVISION	NC	DY	DY	11/07/22						
D	GENERAL REVISION	NC	DY	DY	14/07/22						
E	GENERAL REVISION	NC	DY	DY	22/08/22						

Check all measurements on site to suit local conditions.
 This drawing is to be read in conjunction with the specification and any discrepancies are to be immediately reported to the architect.
 This drawing remains the copyright property of the architect and is not to be reproduced in whole or in part without permission of the architect.

MG DESIGN H.K. LTD.
 Architects Planning Interior
建築設計有限公司
 Unit 207, 5/F, MegaCube, 8 Wang Kwong Road,
 Kowloon Bay, Kowloon, H.K.
 Telephone : (852) 22 845 647
 Facsimile : (852) 22 845 648
 Website : www.mgdesignhk.com

Project Title
**PROPOSED TEMPORARY COLD STORAGE
 FOR A PERIOD OF THREE YEARS AND
 FILLING OF LAND AT LOTS 697 (PART), 698,
 699, 700RP (PART), 701RP AND 704 IN D.D.
 107 AND ADJOINING GOV LAND, FUNG KAT
 HEUNG, YUEN LONG, N.T.**

Drawing Title
LAYOUT PLAN

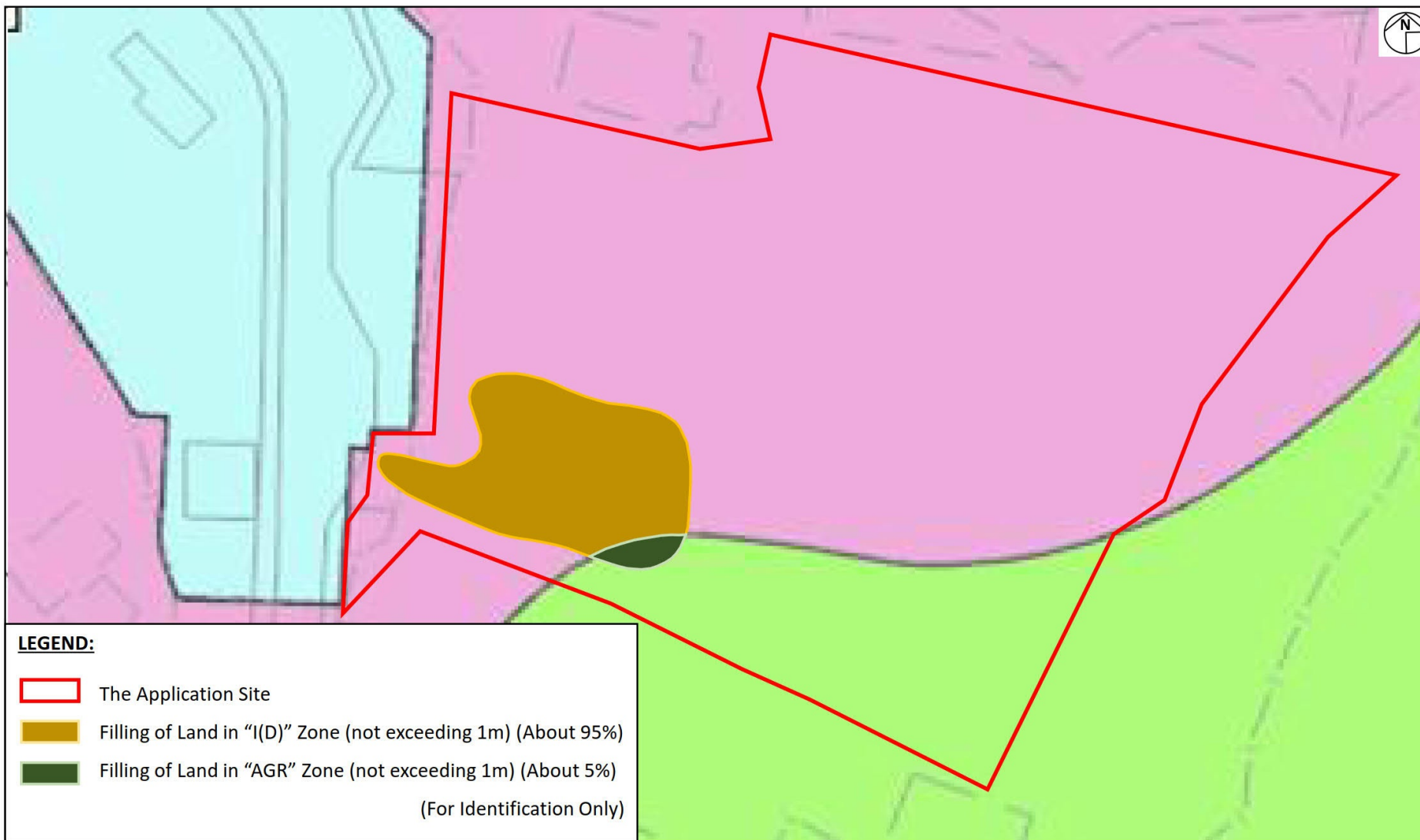
Project No.
23HKY/L01
 Issue Date
02/09/2020
 Cad File No.
layout.dwg
 SCALE
1:300 (A3)
 Drawing No.
AP-101 (E)

Authority's / Client's Approval

(摘錄自申請人於 23.12.2022 呈交的申請書)
 (Extract from Applicant's
 Submission of 23.12.2022)

參考編號
 REFERENCE No.
A/YL-KTN/880

繪圖
 DRAWING
A - 1



Project:

Section 16 Planning Application for Proposed Temporary Cold Storage for a Period of Three Years and Filling of Land at Lots 697 (Part), 698, 699, 700 RP (Part), 701 RP and 704 in D.D. 107 and Adjoining Government Land, Fung Kat Heung, Yuen Long, New Territories

Title:

Proposed Filling of Land

Figure:
4

Scale:
Not to Scale

Date:
Apr 2023

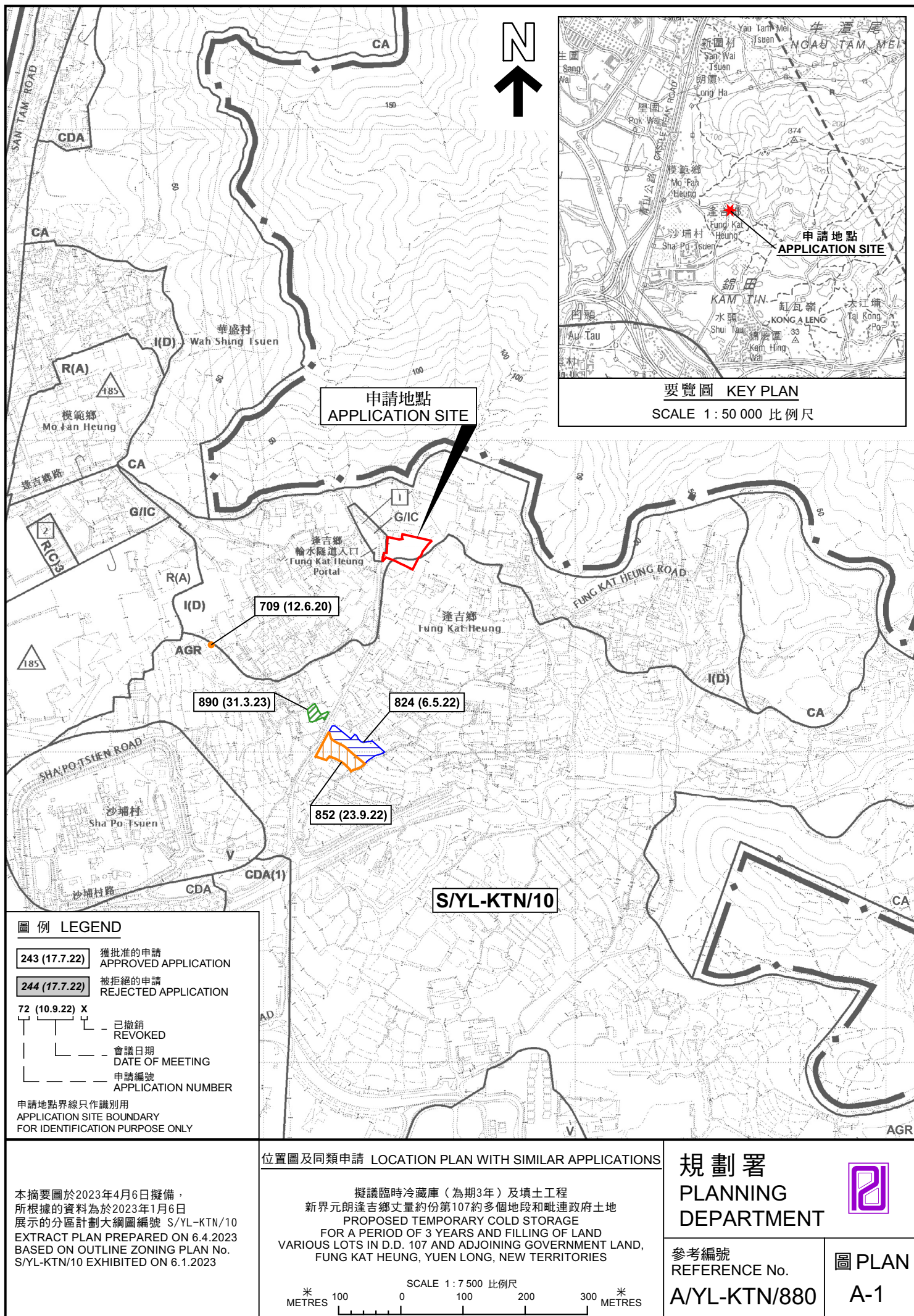


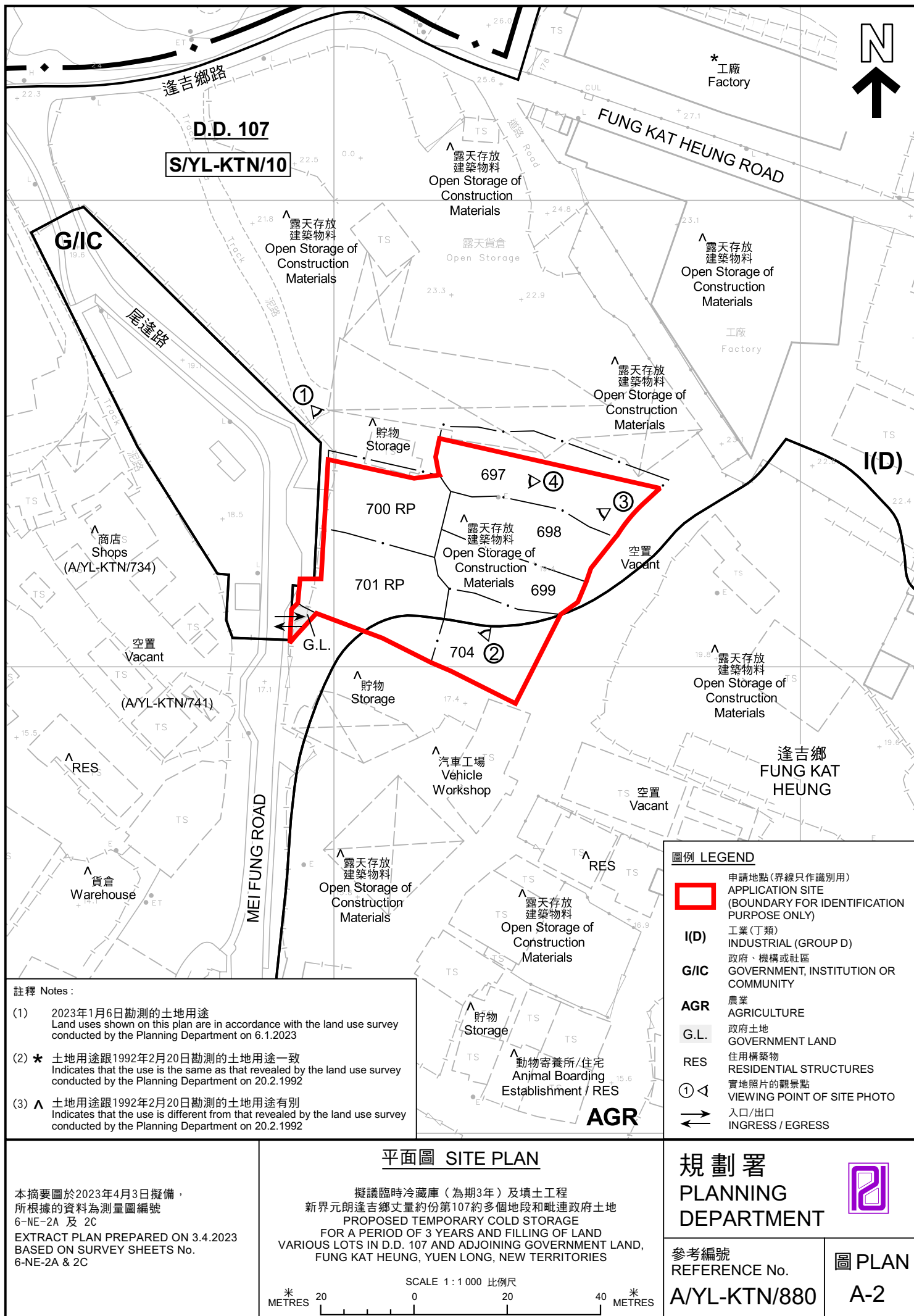
Ref.: ADCL/POT-10210-R001/F004b

(摘錄自申請人於 21. 4. 2023 呈交的進一步資料)
(Extract from Applicant's Further
Information Submitted on 21.4.2023)

參考編號
REFERENCE No.
A/YL-KTN/880

繪圖
DRAWING
A - 2







圖例 LEGEND



申請地點 (界線只作識別用)
APPLICATION SITE (BOUNDARY FOR
IDENTIFICATION PURPOSE ONLY)

航攝照片 AERIAL PHOTO

本摘要圖於2023年4月3日擬備，
所根據的資料為地政總署於2022年2月14日
拍得的航攝照片編號 E148554C
EXTRACT PLAN PREPARED ON 3.4.2023
BASED ON AERIAL PHOTO No.
E148554C TAKEN ON 14.2.2022
BY LANDS DEPARTMENT

擬議臨時冷藏庫 (為期3年) 及填土工程
新界元朗逢吉鄉丈量約份第107約多個地段和毗連政府土地
PROPOSED TEMPORARY COLD STORAGE
FOR A PERIOD OF 3 YEARS AND FILLING OF LAND
VARIOUS LOTS IN D.D. 107 AND ADJOINING GOVERNMENT LAND,
FUNG KAT HEUNG, YUEN LONG, NEW TERRITORIES

規劃署
PLANNING
DEPARTMENT



參考編號
REFERENCE No.
A/YL-KTN/880

圖 PLAN
A-3

1



2



3



4



申請地點界線只作識別用 APPLICATION SITE BOUNDARY FOR IDENTIFICATION PURPOSE ONLY

實地照片 SITE PHOTOS

本圖於2023年4月3日擬備，所根據的資料為攝於2023年1月6日的實地照片
PLAN PREPARED ON 3.4.2023
BASED ON SITE PHOTOS
TAKEN ON 6.1.2023

擬議臨時冷藏庫（為期3年）及填土工程
新界元朗達吉鄉丈量約份第107約多個地段和毗連政府土地
PROPOSED TEMPORARY COLD STORAGE
FOR A PERIOD OF 3 YEARS AND FILLING OF LAND
VARIOUS LOTS IN D.D. 107 AND ADJOINING GOVERNMENT LAND,
FUNG KAT HEUNG, YUEN LONG, NEW TERRITORIES

規劃署
PLANNING
DEPARTMENT



參考編號
REFERENCE No.
A/YL-KTN/880

圖 PLAN
A-4