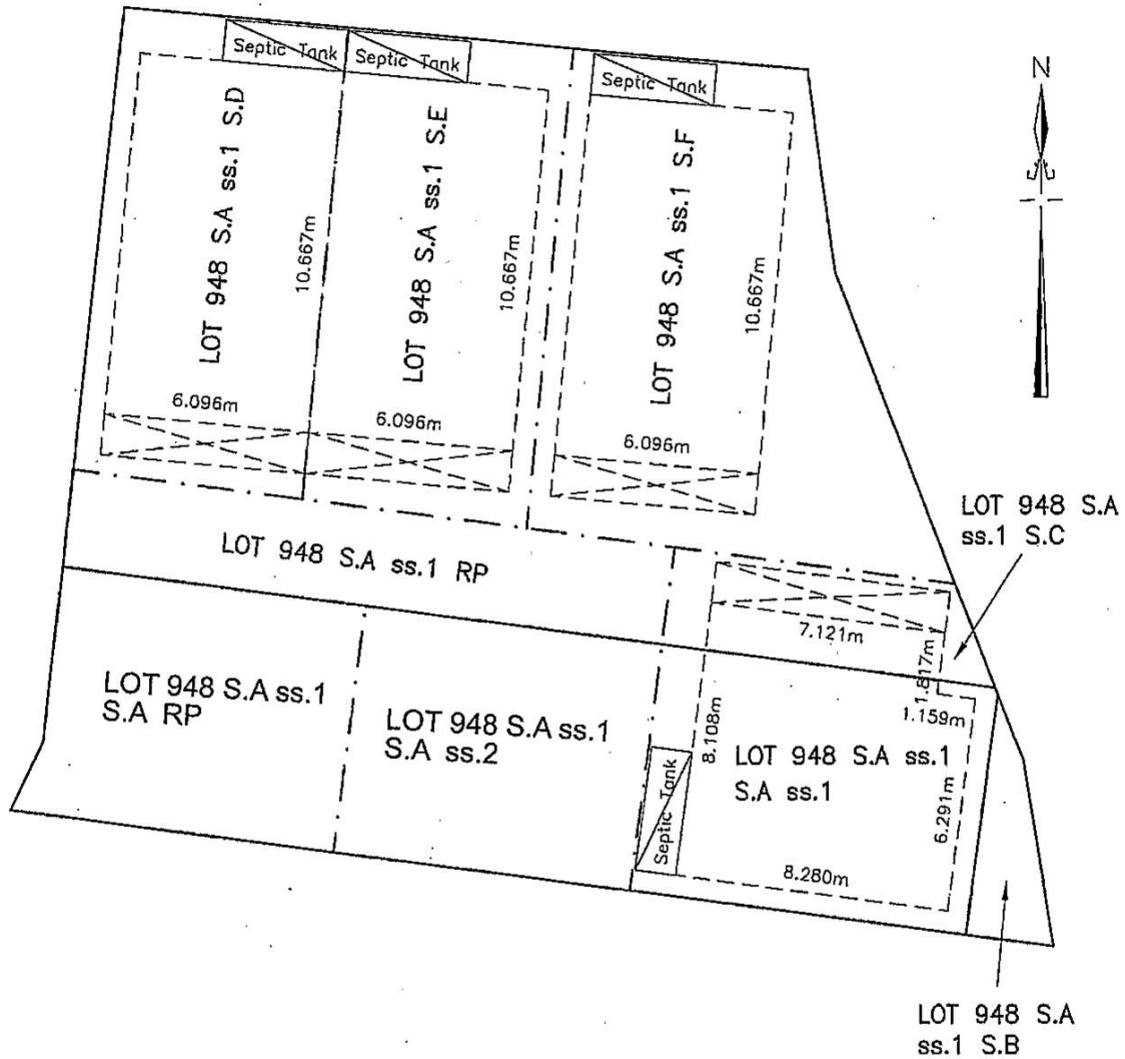
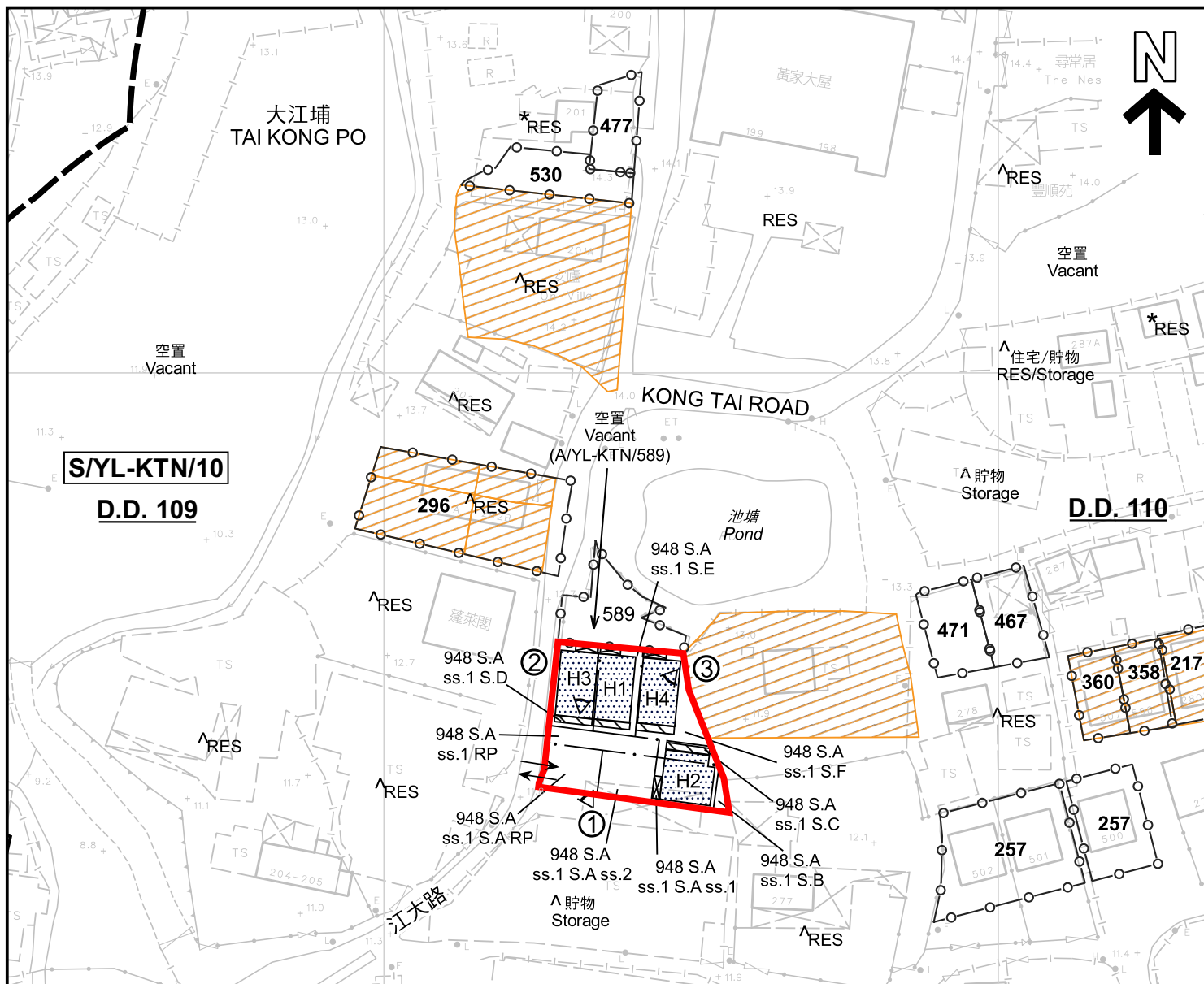


D.D.109

SCALE 1:200



圖例 LEGEND

-  申請地點(界線只作識別用)
APPLICATION SITE
(BOUNDARY FOR IDENTIFICATION
PURPOSE ONLY)
-  擬議小型屋宇
PROPOSED SMALL HOUSE
-  擬議露台
PROPOSED BALCONY
-  擬議化粪池
PROPOSED SEPTIC TANK
- AGR**
農業
AGRICULTURE
- RES**
住用構築物
RESIDENTIAL STRUCTURES
- ①  實地照片的觀景點
VIEWING POINT OF SITE PHOTO
-  入口/出口
INGRESS / EGRESS
-  獲地政處批准的小型屋宇/建屋牌照
APPROVED SMALL HOUSE /
BUILDING LICENCE BY
LANDS DEPARTMENT
-  獲得規劃許可作小型屋宇的
地盤(申請編號)
SITES WITH PLANNING APPROVALS
FOR SMALL HOUSES
(APPLICATION NUMBER)

露天存放
建築材料
Open Storage
of Construction
Materials

雞舍
Chicken Shed

大江埔的鄉村範圍
VILLAGE ENVIRONS
OF TAI KONG PO

註釋 Notes:

- (1) 2023年1月17日勘測的土地用途
Land uses shown on this plan are in accordance with the land use survey conducted by the Planning Department on 17.1.2023
- (2) * 土地用途跟1992年2月勘測的土地用途一致
Indicates that the use is the same as that revealed by the land use survey conducted by the Planning Department in Feb 1992
- (3) ^ 土地用途跟1992年2月勘測的土地用途有別
Indicates that the use is different from that revealed by the land use survey conducted by the Planning Department in Feb 1992

平面圖 SITE PLAN

擬議屋宇(新界豁免管制屋宇-小型屋宇)
新界元朗錦田大江埔丈量約份第109約多個地段
PROPOSED HOUSE (NEW TERRITORIES
EXEMPTED HOUSE - SMALL HOUSE)
VARIOUS LOTS IN D.D. 109, TAI KONG PO, KAM TIN,
YUEN LONG, NEW TERRITORIES

SCALE 1:1 000 比例尺

米 20 0 20 40 米
METRES

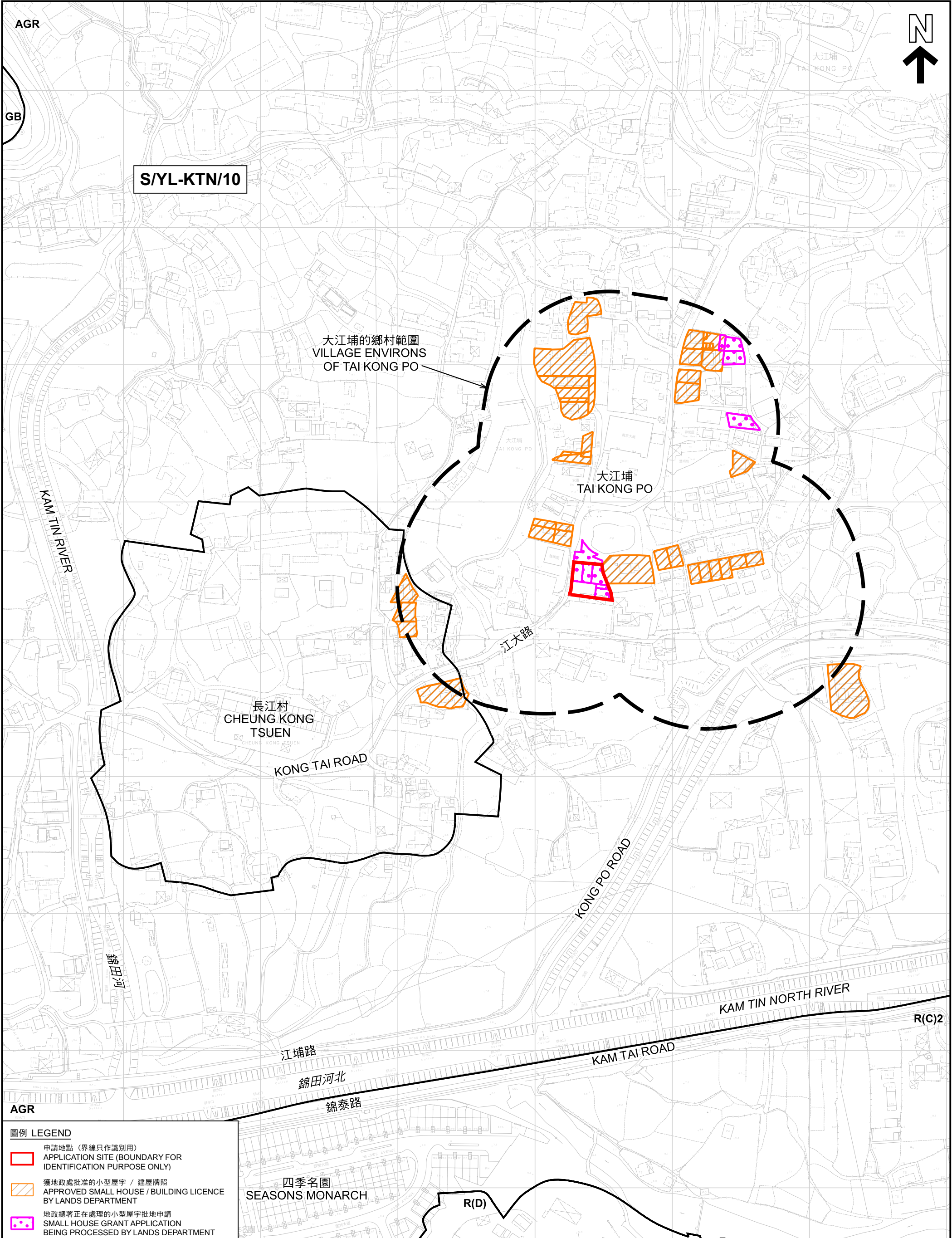
規劃署
PLANNING
DEPARTMENT



參考編號
REFERENCE No.
A/YL-KTN/884

圖 PLAN
A-2a

本摘要圖於2023年2月28日擬備，
所根據的資料為測量圖編號
6-NE-8C
EXTRACT PLAN PREPARED ON 28.2.2023
BASED ON SURVEY SHEET No.
6-NE-8C



<p>本摘要圖於2023年2月27日擬備， 所根據的資料為測量圖編號 6-NE-7B, 7D, 8A, 8C, 12B 及 13A EXTRACT PLAN PREPARED ON 27.2.2023 BASED ON SURVEY SHEET No. 6-NE-7B, 7D, 8A, 8C, 12B & 13A</p>	<p>平面圖 SITE PLAN</p> <p>擬議屋宇（新界豁免管制屋宇-小型屋宇） 新界元朗錦田大江埔丈量約份第109約多個地段 PROPOSED HOUSE (NEW TERRITORIES EXEMPTED HOUSE - SMALL HOUSE) VARIOUS LOTS IN D.D. 109, TAI KONG PO, KAM TIN, YUEN LONG, NEW TERRITORIES</p> <p>SCALE 1 : 2 500 比例尺</p> <p>米 50 0 50 100 米 METRES</p>	<p>規劃署 PLANNING DEPARTMENT</p> <p>參考編號 REFERENCE No. A/YL-KTN/884</p>	<p>圖 PLAN A-2b</p>



大江埔的鄉村範圍
VILLAGE ENVIRONS
OF TAI KONG PO

大江埔
TAI KONG PO

KONG TAI ROAD

江大路

江埔路
Nullah

長江村
CHEUNG KONG
TSUEN

KONG PO ROAD
渠

AGR

圖例 LEGEND



申請地點 (界線只作識別用)
APPLICATION SITE (BOUNDARY FOR
IDENTIFICATION PURPOSE ONLY)

航攝照片 AERIAL PHOTO

本摘要圖於2023年2月16日擬備，
所根據的資料為地政總署於2022年2月14日
拍得的航攝照片編號 E149323C
EXTRACT PLAN PREPARED ON 16.2.2023
BASED ON AERIAL PHOTO No.
E149323C TAKEN ON 14.2.2022
BY LANDS DEPARTMENT


擬議屋宇 (新界豁免管制屋宇-小型屋宇)
新界元朗錦田大江埔丈量約份第109約多個地段
PROPOSED HOUSE (NEW TERRITORIES
EXEMPTED HOUSE - SMALL HOUSE)
VARIOUS LOTS IN D.D. 109, TAI KONG PO, KAM TIN,
YUEN LONG, NEW TERRITORIES

規劃署
PLANNING
DEPARTMENT



參考編號
REFERENCE No.
A/YL-KTN/884

圖 PLAN
A-3



申請地點界線只作識別用 APPLICATION SITE BOUNDARY FOR IDENTIFICATION PURPOSE ONLY

實地照片 SITE PHOTOS

本圖於2023年1月31日擬備，所根據的資料為攝於2023年1月17日的實地照片
PLAN PREPARED ON 31.1.2023
BASED ON SITE PHOTOS
TAKEN ON 17.1.2023

擬議屋宇（新界豁免管制屋宇-小型屋宇）
新界元朗錦田大江埔丈量約份第109約多個地段
PROPOSED HOUSE (NEW TERRITORIES
EXEMPTED HOUSE - SMALL HOUSE)
VARIOUS LOTS IN D.D. 109, TAI KONG PO, KAM TIN,
YUEN LONG, NEW TERRITORIES

規 劃 署
PLANNING
DEPARTMENT



參考編號
REFERENCE No.
A/YL-KTN/884

圖 PLAN
A-4