







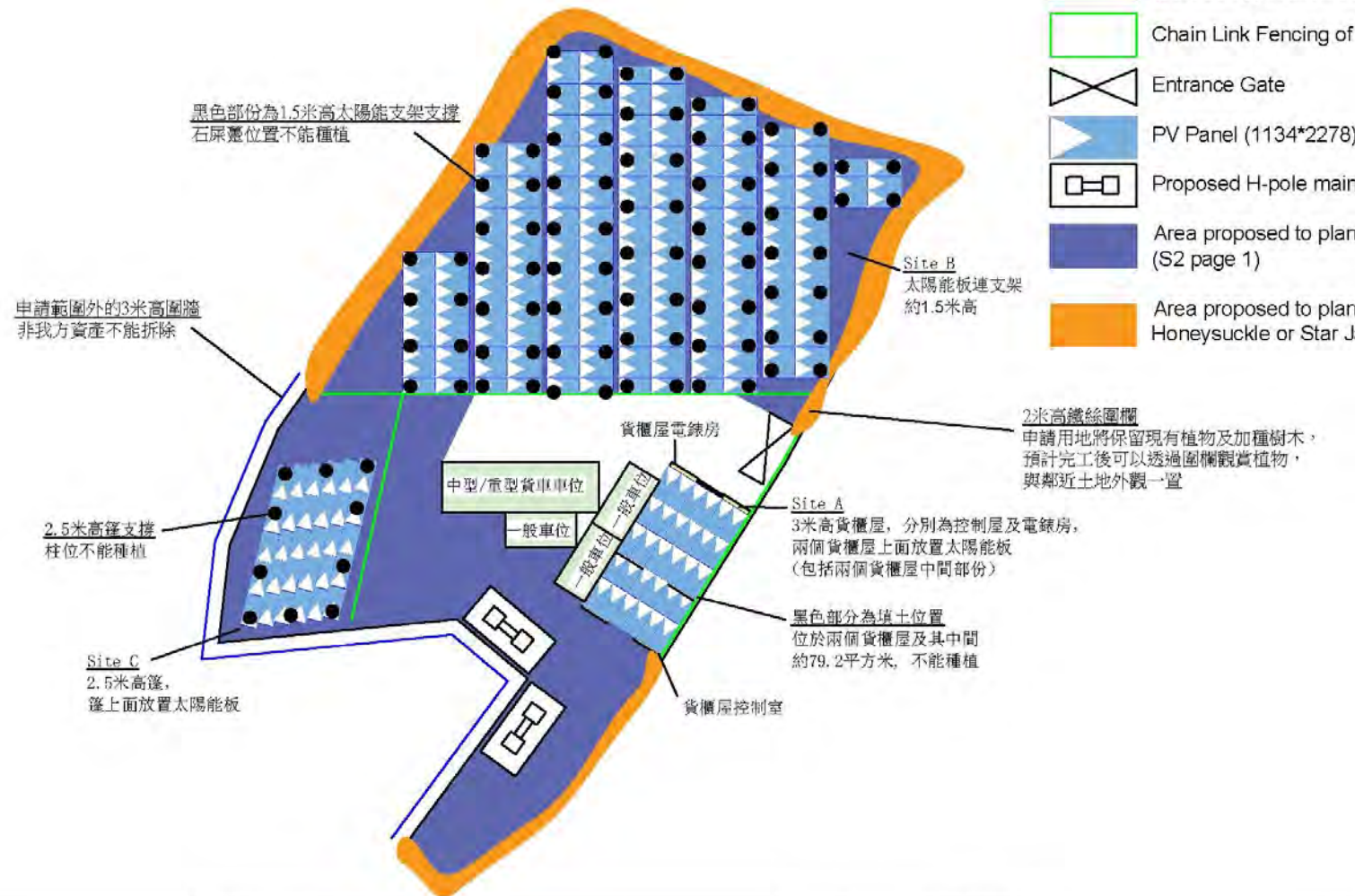


# Legend

-  Application Site Boundary
-  Existing Fence of 3m High (outside application site)
-  Chain Link Fencing of 2m high to be Erected
-  Entrance Gate
-  PV Panel (1134\*2278)
-  Proposed H-pole maintained by CLP
-  Area proposed to plant Couch Grass (S2 page 1)
-  Area proposed to plant Creeping Fig, Honeysuckle or Star Jasmine (S2 page 2-4)

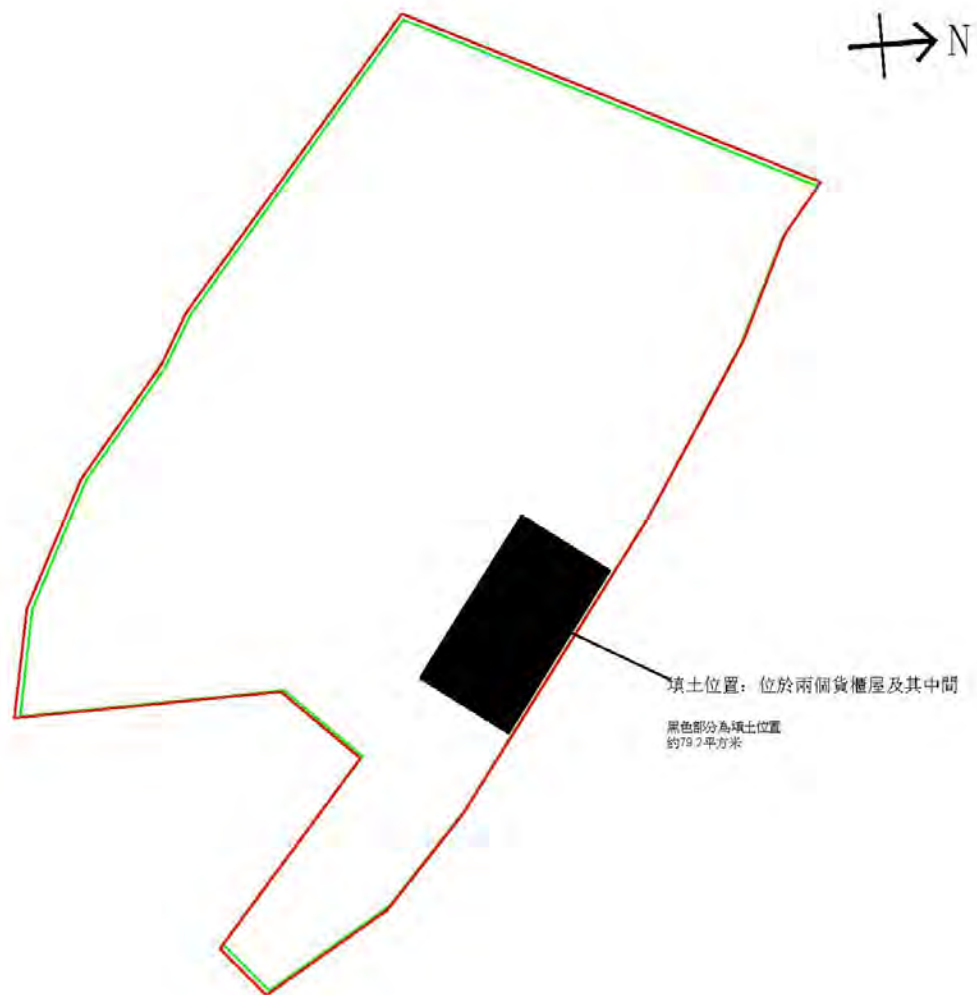


FUTURE ELECTRONICS	Title: Revised Planting Plan	Planning Application No.: A/YL-KTN/886	Drawing NO.: 9
	Drawn: Sherry To	Date: 3/10/2023	

(摘錄自申請人於4. 10. 2023呈交的進一步資料)  
(Extract from Applicant's Further  
Information Submitted on 4.10.2023)

參考編號  
REFERENCE No.  
A/YL-KTN/886

繪圖  
DRAWING  
A - 1



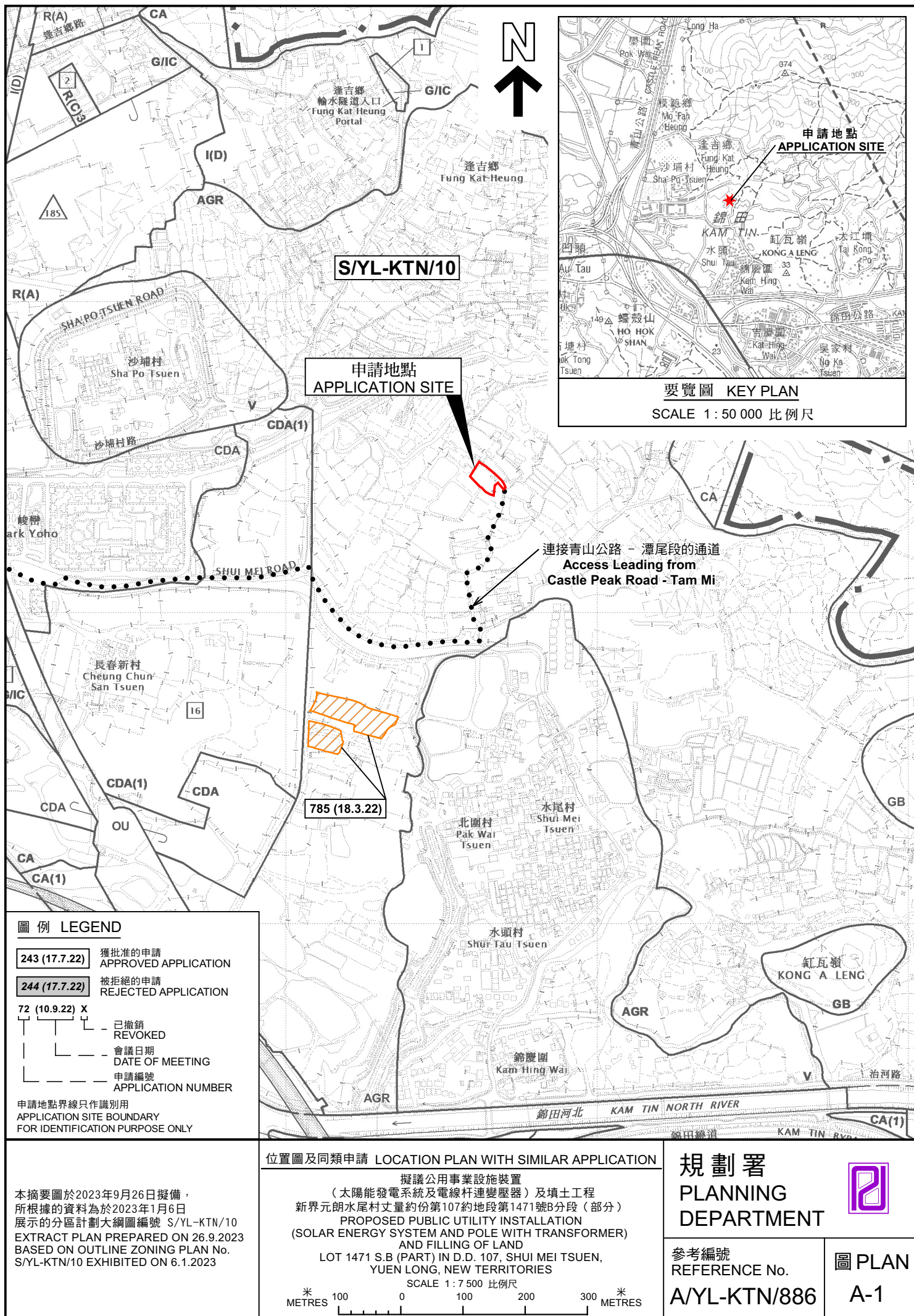
FUTUTURE ELECTRONICS	DRAW BY: Steven Lai	Address: Lot No. 1471 S.B (Part) in D.D. 107	<del>SCALE: 1:400</del>	DRAWING No
	TITLE: Land Filling Plan		DATE: 16-03-2023	03

(摘錄自申請人於5. 5. 2023呈交的進一步資料)  
(Extract from Applicant's Further  
Information Submitted on 5.5.2023)

參考編號  
REFERENCE No.  
A/YL-KTN/886

繪圖  
DRAWING  
A - 2











圖例 LEGEND

 申請地點 (界線只作識別用)  
APPLICATION SITE (BOUNDARY FOR IDENTIFICATION PURPOSE ONLY)

航攝照片 AERIAL PHOTO

擬議公用事業設施裝置  
(太陽能發電系統及電線杆連變壓器) 及填土工程  
新界元朗水尾村丈量約份第107約地段第1471號B分段 (部分)  
PROPOSED PUBLIC UTILITY INSTALLATION  
(SOLAR ENERGY SYSTEM AND POLE WITH TRANSFORMER)  
AND FILLING OF LAND  
LOT 1471 S.B (PART) IN D.D. 107, SHUI MEI TSUEN,  
YUEN LONG, NEW TERRITORIES

規劃署  
PLANNING  
DEPARTMENT



參考編號  
REFERENCE No.  
A/YL-KTN/886

圖 PLAN  
A-3

本摘要圖於2023年10月6日擬備，  
所根據的資料為地政總署於2022年2月14日  
拍得的航攝照片編號 E148072C  
EXTRACT PLAN PREPARED ON 6.10.2023  
BASED ON AERIAL PHOTO No.  
E148072C TAKEN ON 14.2.2022  
BY LANDS DEPARTMENT





申請地點界線只作識別用 APPLICATION SITE BOUNDARY FOR IDENTIFICATION PURPOSE ONLY

本圖於2023年9月26日擬備，所根據的資料為攝於2023年9月19日的實地照片  
PLAN PREPARED ON 26.9.2023  
BASED ON SITE PHOTOS  
TAKEN ON 19.9.2023

**實地照片 SITE PHOTOS**  
擬議公用事業設施裝置  
(太陽能發電系統及電線杆連變壓器) 及填土工程  
新界元朗水尾村丈量約份第107約地段第1471號B分段 (部分)  
PROPOSED PUBLIC UTILITY INSTALLATION  
(SOLAR ENERGY SYSTEM AND POLE WITH TRANSFORMER)  
AND FILLING OF LAND  
LOT 1471 S.B (PART) IN D.D. 107, SHUI MEI TSUEN,  
YUEN LONG, NEW TERRITORIES

**規 劃 署**  
**PLANNING**  
**DEPARTMENT**



參考編號  
REFERENCE No.  
**A/YL-KTN/886**

圖 PLAN  
**A-4**