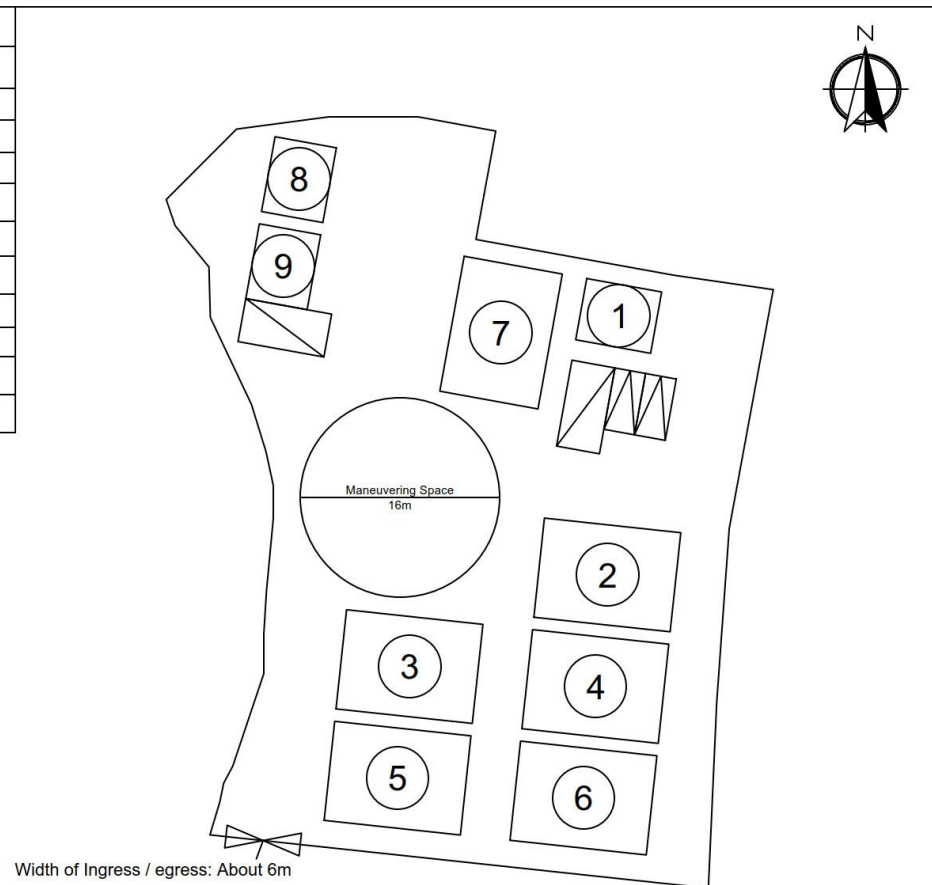


Proposed Structures Details				
	Structures	Gross Floor Area (GFA)	Height (Not Exceeding)	Storey
1	Ancillary Storage	About 6.1m x 5m = 30.5 m <sup>2</sup>	3.5m	1 only
2	Animal Boarding Establishment	About 11m x 8m = 88 m <sup>2</sup>	3.5m	1 only
3	Animal Boarding Establishment	About 11m x 8m = 88 m <sup>2</sup>	3.5m	1 only
4	Animal Boarding Establishment	About 11m x 8m = 88 m <sup>2</sup>	3.5m	1 only
5	Animal Boarding Establishment	About 11m x 8m = 88 m <sup>2</sup>	3.5m	1 only
6	Animal Boarding Establishment	About 11m x 8m = 88 m <sup>2</sup>	3.5m	1 only
7	Ancillary Site Office	About 11m x 8m = 88 m <sup>2</sup>	3.5m	1 only
8	Ancillary Storage	About 6.1m x 5m = 30.5 m <sup>2</sup>	3.5m	1 only
9	Ancillary Storage	About 6.1m x 5m = 30.5 m <sup>2</sup>	3.5m	1 only
	Total	About 619.5 m <sup>2</sup>		



Total Area: 2,141.5 m<sup>2</sup> (About)  
Covered Area: 619.5 m<sup>2</sup> (About)  
Uncovered Area: 1,522 m<sup>2</sup> (About)

\*Whole Application Site will be covered by concrete with about 0.3 m depth of filling of land.

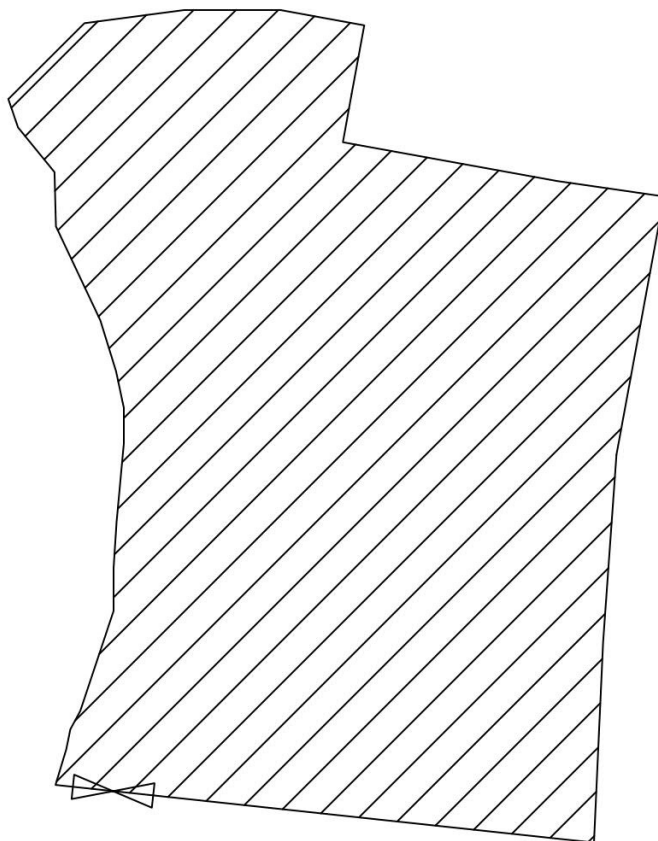
Scale: 1:500 @A4

Appendix 2  Proposed Layout Plan	Location: DD 109 Lot 1356 (Part), 1359 (Part) and 1360 (Part)  OZP: S/YL-KTN/10 District: Kam Tin North Zoning: Agriculture	<p>擬議臨時動物寄養所連附屬設施 (為期5年)及填土工程</p> <p>Proposed Temporary Animal Boarding Establishment with Ancillary Facilities for a Period of 5 Years and Filling of Land</p>	<p>Legend:</p> <p>⊞ Ingress / egress (About 6m Width)</p> <p>□ Proposed Structures</p> <p>▨ Private Car Parking Space</p> <p>▨ LGV U/UL Space</p>	Drawing No.: 2-01
				For Identification Only  Date: 13/03/2023

(摘錄自申請人於 13. 3. 2023 呈交的進一步資料)  
(Extract from Applicant's Further  
Information Submitted on 13.3.2023)


參考編號  
REFERENCE No.  
A/YL-KTN/889

繪圖  
DRAWING  
A - 1



Paved Area  
About 2,141.5 m<sup>2</sup>

Legend:

 Paved Area 平整範圍

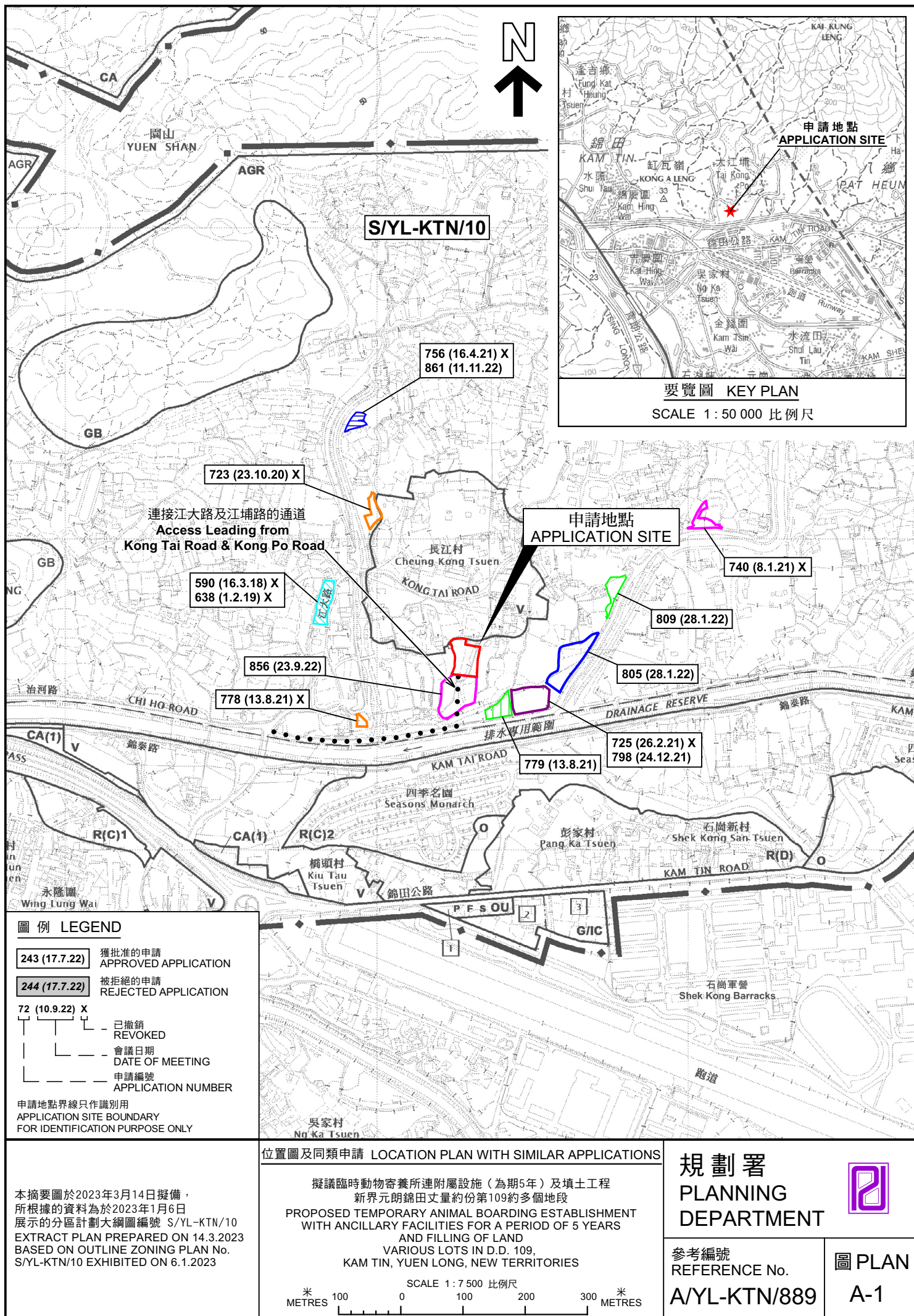
<div>Appendix 4</div> <div>Location: DD 109 Lot 1356 (Part) DD 109 Lot 1359 (Part) DD 109 Lot 1360 (Part)</div> <div>OZP: S/YL-KTN/10 District: Kam Tin North Zoning: Agriculture</div> <div>Date: 13 March 2023</div>	<div>Paved Area 平整位置圖</div> <div>擬議臨時動物寄養所連附屬設施 (為期5年)及填土工程</div> <div>Proposed Temporary Animal Boarding Establishment with Ancillary Facilities for a Period of 5 Years and Filling of Land</div>	<div>SCALE</div> <div><del>1:500</del></div> <div>@A4</div>
		<div>For Identification Only</div> <div>Drawing No.: 4-01</div>

(摘錄自申請人於 13. 3. 2023 呈交的進一步資料)  
(Extract from Applicant's Further  
Information Submitted on 13.3.2023)

參考編號  
REFERENCE No.  
A/YL-KTN/889

繪圖  
DRAWING  
A - 2













圖例 LEGEND



申請地點（界線只作識別用）  
APPLICATION SITE (BOUNDARY FOR  
IDENTIFICATION PURPOSE ONLY)

航攝照片 AERIAL PHOTO

本摘要圖於2023年3月14日擬備，  
所根據的資料為地政總署於2022年2月14日  
拍得的航攝照片編號 E148846C  
EXTRACT PLAN PREPARED ON 14.3.2023  
BASED ON AERIAL PHOTO No.  
E148846C TAKEN ON 14.2.2022  
BY LANDS DEPARTMENT

擬議臨時動物寄養所連附屬設施（為期5年）及填土工程  
新界元朗錦田丈量約份第109約多個地段  
PROPOSED TEMPORARY ANIMAL BOARDING ESTABLISHMENT  
WITH ANCILLARY FACILITIES FOR A PERIOD OF 5 YEARS  
AND FILLING OF LAND  
VARIOUS LOTS IN D.D. 109,  
KAM TIN, YUEN LONG, NEW TERRITORIES

規劃署  
PLANNING  
DEPARTMENT



參考編號  
REFERENCE No.  
A/YL-KTN/889

圖 PLAN  
A-3





申請地點界線只作識別用 APPLICATION SITE BOUNDARY FOR IDENTIFICATION PURPOSE ONLY

### 實地照片 SITE PHOTOS

本圖於2023年3月14日擬備，所根據的資料  
為攝於2023年2月3日及2月6日的實地照片  
PLAN PREPARED ON 14.3.2023  
BASED ON SITE PHOTOS  
TAKEN ON 3.2.2023 & 6.2.2023

擬議臨時動物寄養所連附屬設施（為期5年）及填土工程  
新界元朗錦田丈量約份第109約多個地段  
PROPOSED TEMPORARY ANIMAL BOARDING ESTABLISHMENT  
WITH ANCILLARY FACILITIES FOR A PERIOD OF 5 YEARS  
AND FILLING OF LAND  
VARIOUS LOTS IN D.D. 109,  
KAM TIN, YUEN LONG, NEW TERRITORIES

規 劃 署  
PLANNING  
DEPARTMENT




參考編號  
REFERENCE No.  
A/YL-KTN/889

圖 PLAN  
A-4a



3



4



申請地點界線只作識別用 APPLICATION SITE BOUNDARY FOR IDENTIFICATION PURPOSE ONLY

### 實地照片 SITE PHOTOS

本圖於2023年2月13日擬備，所根據的資料  
為攝於2023年2月3日的實地照片  
PLAN PREPARED ON 13.2.2023  
BASED ON SITE PHOTOS  
TAKEN ON 3.2.2023

擬議臨時動物寄養所連附屬設施（為期5年）及填土工程  
新界元朗錦田丈量約份第109約多個地段  
PROPOSED TEMPORARY ANIMAL BOARDING ESTABLISHMENT  
WITH ANCILLARY FACILITIES FOR A PERIOD OF 5 YEARS  
AND FILLING OF LAND  
VARIOUS LOTS IN D.D. 109,  
KAM TIN, YUEN LONG, NEW TERRITORIES

規劃署  
PLANNING  
DEPARTMENT



參考編號  
REFERENCE No.  
A/YL-KTN/889

圖 PLAN  
A-4b