


LEGEND

 Pedestrian Access

 Grassland (about 3,074m² (79%))

Site Area: about 3,898m²

No.	Structure / Use	Covered Area (about)	Floor Area (about)	Height	No. of Storeys
1	Open Shed	600m ²	600m ²	7m	1
2	Multi-function Room	56m ²	93m ²	7m	2
3	Multi-function Room	56m ²	93m ²	7m	2
4	Multi-function Room	67m ²	125m ²	7m	2
Total:		779m ²	911m ²		

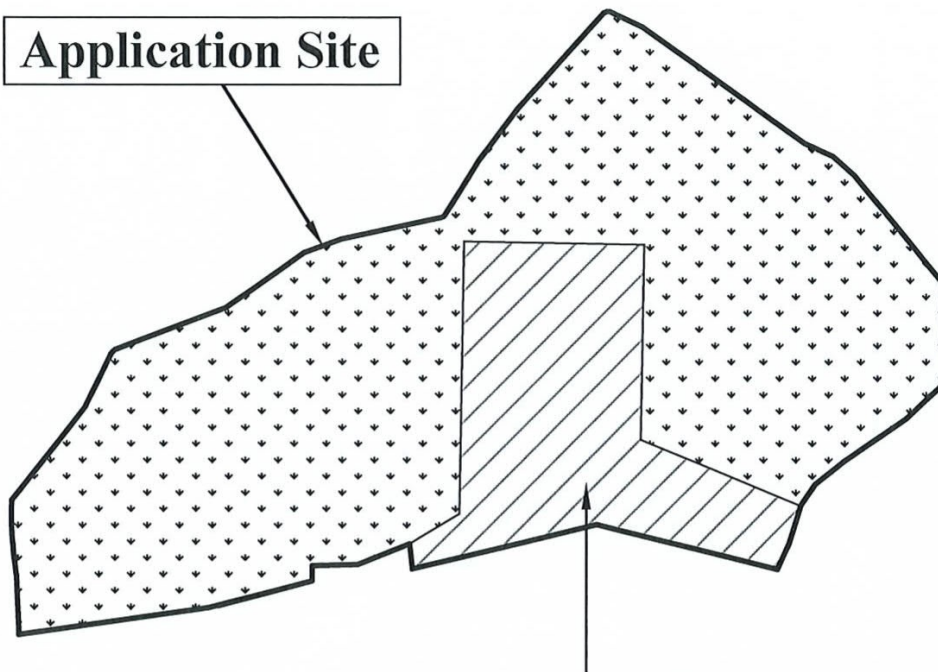
1:750	Layout Plan Lot 1464(Part), 1486(Part), 1494(Part) in D.D. 107 and adjoining Government Land, Yuen Long, N.T.	Goldrich Planners & Surveyors Ltd.
December 2022		Plan 3 (P22034)

(摘錄自申請人於 14. 2. 2023 呈交的申請書)
(Extract from Applicant's
Submission of 14.2.2023)

參考編號 REFERENCE No. A/YL-KTN/894	繪圖 DRAWING A - 1
---------------------------------------	------------------------





Application Site



This area has been paved with concrete at a depth of 0.1m (from 4.1mPD to 4.2mPD) to provide a waterproof surface which allows visitors to continue the activities in rainy seasons.

Area (about)

-  Paved Area (about 824m² (21%))
 Grassland (about 3,074m² (79%))

Site Area: 3,898m² (100%)

1:750

February 2023

Plan Showing Area of Grassland and Paved Area

Lot 1464(Part), 1486(Part), 1494(Part) in D.D. 107
and adjoining Government Land, Yuen Long, N.T.

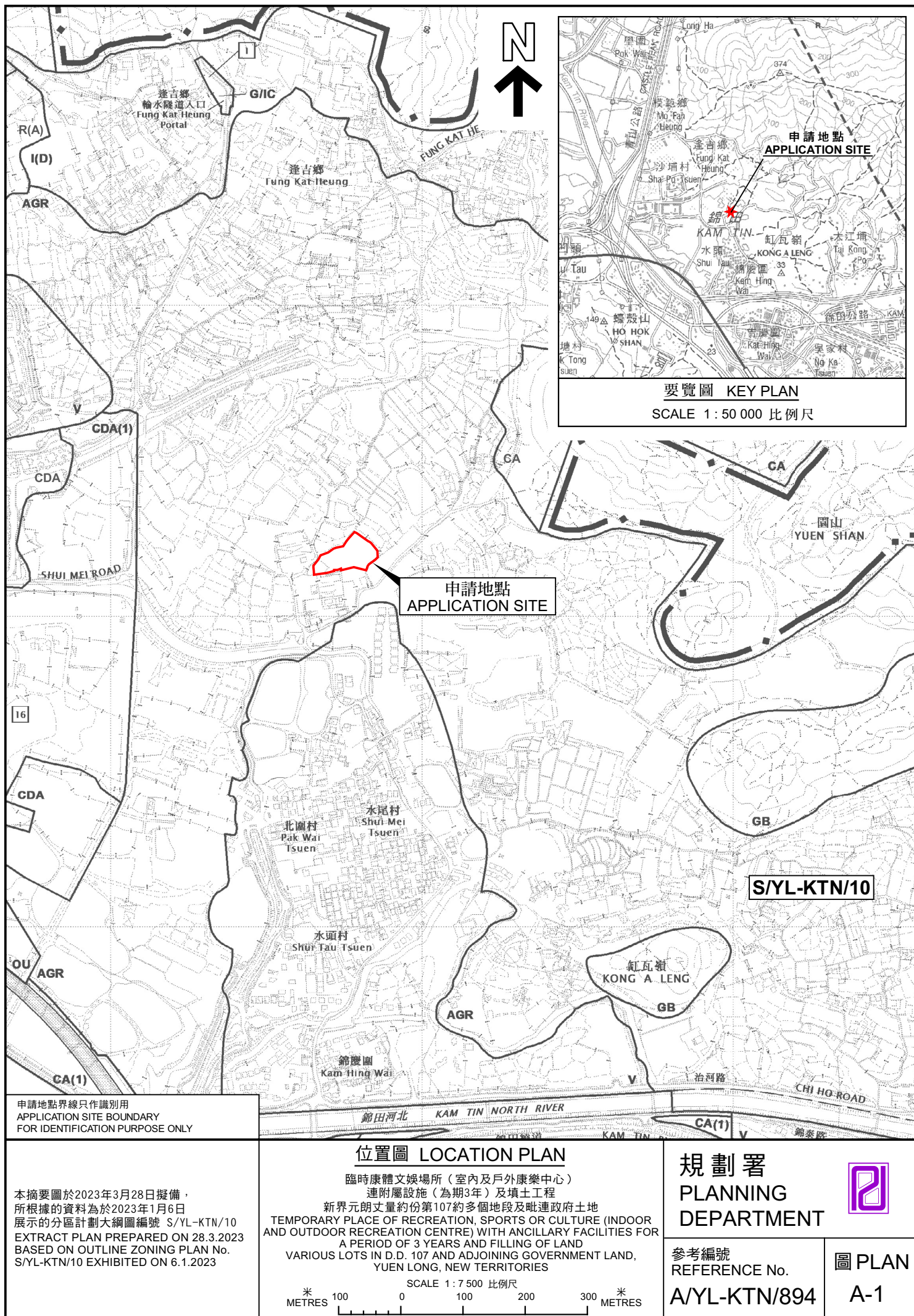
**Goldrich Planners &
Surveyors Ltd.**

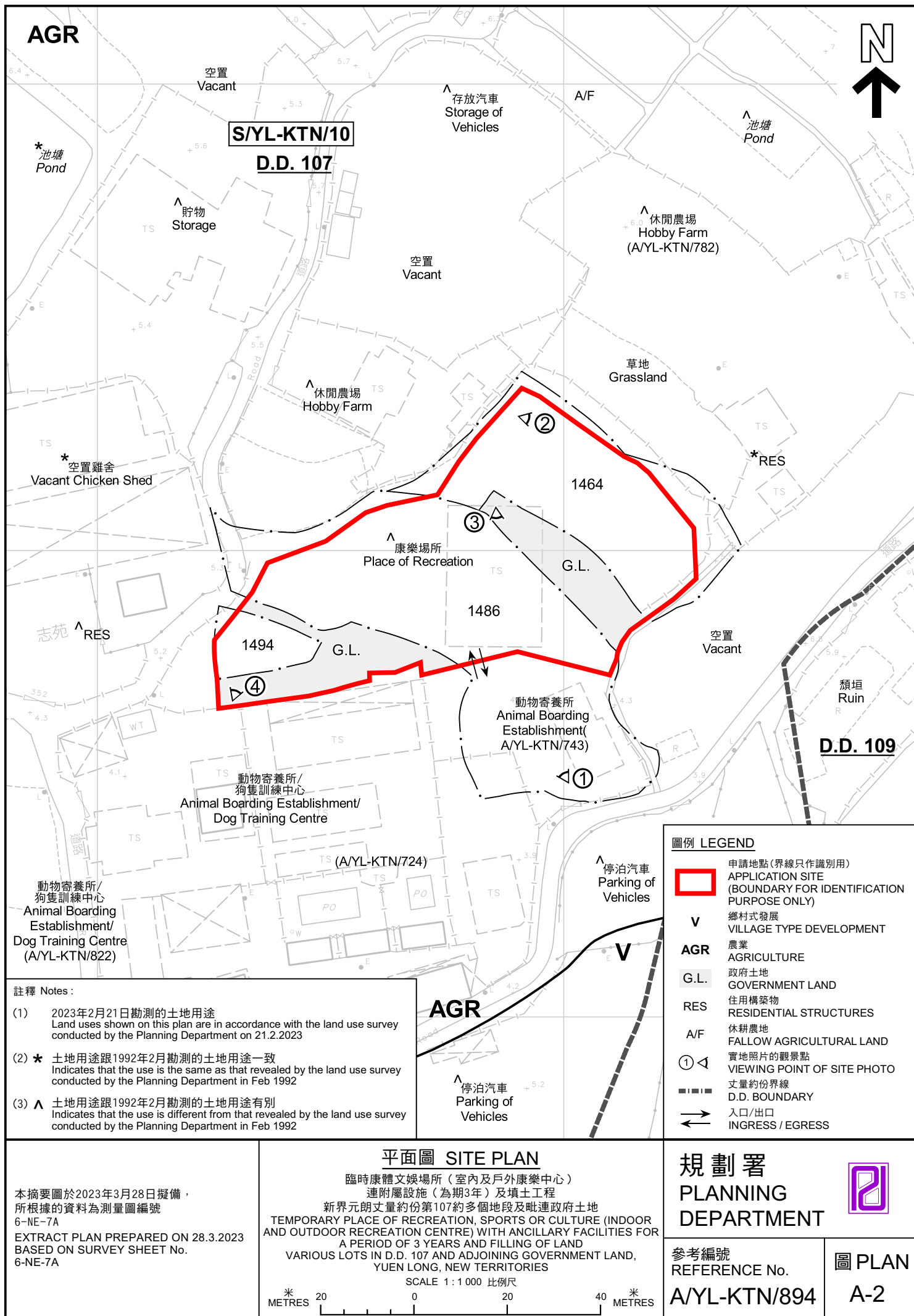
**Plan 5
(P22034)**

(摘錄自申請人於 14. 2. 2023 呈交的申請書)
(Extract from Applicant's
Submission of 14.2.2023)

參考編號
REFERENCE No.
A/YL-KTN/894

繪圖
DRAWING
A - 2







圖例 LEGEND



申請地點 (界線只作識別用)
APPLICATION SITE (BOUNDARY FOR
IDENTIFICATION PURPOSE ONLY)

本摘要圖於2023年3月28日擬備，
所根據的資料為地政總署於2022年2月14日
拍得的航攝照片編號 E148072C
EXTRACT PLAN PREPARED ON 28.3.2023
BASED ON AERIAL PHOTO No.
E148072C TAKEN ON 14.2.2022
BY LANDS DEPARTMENT

航攝照片 AERIAL PHOTO

臨時康體文娛場所 (室內及戶外康樂中心)
連附屬設施 (為期3年) 及填土工程
新界元朗丈量約份第107約多個地段及毗連政府土地
TEMPORARY PLACE OF RECREATION, SPORTS OR CULTURE (INDOOR
AND OUTDOOR RECREATION CENTRE) WITH ANCILLARY FACILITIES FOR
A PERIOD OF 3 YEARS AND FILLING OF LAND
VARIOUS LOTS IN D.D. 107 AND ADJOINING GOVERNMENT LAND,
YUEN LONG, NEW TERRITORIES

規劃署
PLANNING
DEPARTMENT



參考編號
REFERENCE No.
A/YL-KTN/894

圖 PLAN
A-3



申請地點界線只作識別用 APPLICATION SITE BOUNDARY FOR IDENTIFICATION PURPOSE ONLY

本圖於2023年3月28日擬備，所根據的資料為攝於2023年2月21日的實地照片
PLAN PREPARED ON 28.3.2023
BASED ON SITE PHOTOS
TAKEN ON 21.2.2023

實地照片 SITE PHOTOS

臨時康體文娛場所（室內及戶外康樂中心）
連附屬設施（為期3年）及填土工程
新界元朗丈量約份第107約多個地段及毗連政府土地
TEMPORARY PLACE OF RECREATION, SPORTS OR CULTURE (INDOOR
AND OUTDOOR RECREATION CENTRE) WITH ANCILLARY FACILITIES FOR
A PERIOD OF 3 YEARS AND FILLING OF LAND
VARIOUS LOTS IN D.D. 107 AND ADJOINING GOVERNMENT LAND,
YUEN LONG, NEW TERRITORIES

規 劃 署
PLANNING
DEPARTMENT



參考編號
REFERENCE No.
A/YL-KTN/894

圖 PLAN
A-4a



申請地點界線只作識別用 APPLICATION SITE BOUNDARY FOR IDENTIFICATION PURPOSE ONLY

實地照片 SITE PHOTOS

本圖於2023年3月28日擬備，所根據的資料為攝於2023年2月21日的實地照片
PLAN PREPARED ON 28.3.2023
BASED ON SITE PHOTOS
TAKEN ON 21.2.2023

臨時康體文娛場所（室內及戶外康樂中心）
連附屬設施（為期3年）及填土工程
新界元朗丈量約份第107約多個地段及毗連政府土地
TEMPORARY PLACE OF RECREATION, SPORTS OR CULTURE (INDOOR
AND OUTDOOR RECREATION CENTRE) WITH ANCILLARY FACILITIES FOR
A PERIOD OF 3 YEARS AND FILLING OF LAND
VARIOUS LOTS IN D.D. 107 AND ADJOINING GOVERNMENT LAND,
YUEN LONG, NEW TERRITORIES

規劃署
PLANNING
DEPARTMENT



參考編號
REFERENCE No.
A/YL-KTN/894

圖 PLAN
A-4b