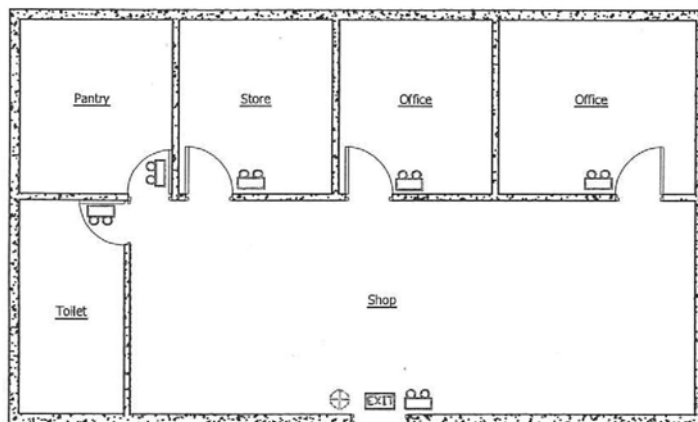


< 附件 1 >



LEGEND

EMERGENCY LIGHT

EXIT SIGN

4KG DRY POWDER PORTABLE F.E.

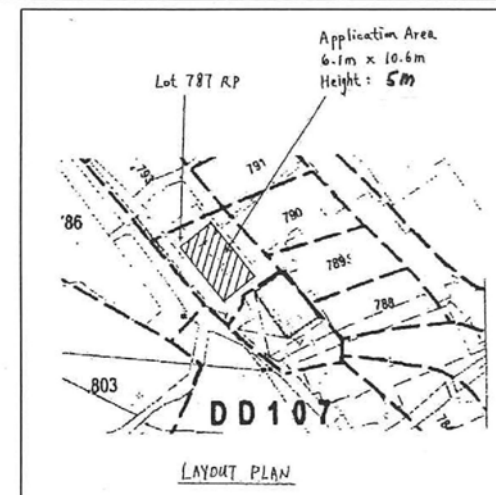
F.S. NOTES

OTHERS

1. ALL EXITS AND EXIT ROUTES SHALL COMPLY WITH CODE OF PRACTICE & FSD C.L. 5/08 AND TO BE CLEARLY INDICATED BY ILLUMINATED "EXIT 出口" SIGN AND DIRECTIONAL SIGNS IN CHINESE AND ENGLISH CHARACTERS OF NOT LESS THAN 125mm HIGH W/ 15mm WIDE STROKES.
2. EMERGENCY LIGHTING SHALL COMPLY WITH BS EN 1838/1999 AND TO BE PROVIDED THROUGHOUT THE ENTIRE BUILDING AND SHALL COMPLY WITH BS 5266 : PART 1 AND BS EN 1838 EXCEPT THAT OF EXIT SIGNS.



Application Site
(Not In Scale)



泛亞消防工程公司
FAN AH FIRE ENGINEERING COMPANY
Unit 4, 16/F, Yue Fung Industrial Building,
No. 35-45 Chai Wan Kok Street, Tsuen Wan, N.T.
TEL : 2414 5811 FAX : 2414 5798 E-MAIL : fanahfire@gmail.com

PROJECT: PROPOSE FIRE EQUIPMENT LAYOUT

TPB REF.: TPB/A/YL-KTN/573

ADDRESS: Lot 787 RP(Part) in D.D.107,
Fung Kat Heung, Kam Tin, Yuen Long

SCALE: 1:100 @ A4

DRAWN NO: F1805-01

DRAWN BY: KEITH NG

VER 2

DATE: 7 MAY 2018

(摘錄自申請人於 15.3.2023 呈交的申請書)
(Extract from Applicant's
Submission of 15.3.2023)

參考編號
REFERENCE No.
A/YL-KTN/902

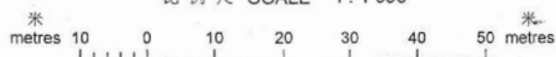
繪圖
DRAWING
A - 1

地段索引圖 LOT INDEX PLAN



地政總署測繪處 Survey and Mapping Office, Lands Department

比例尺 SCALE 1:1000



Locality : DD107

Lot Index Plan No. : MK0090062017

District Survey Office : MPC K

Date : 21-Jun-2017

Reference No. : 6-NE-1D,6-NE-2C

香港特別行政區政府 — 版權所有
© Copyright reserved - Hong Kong SAR Government
SMO-P01 20170621095426 10

免責聲明

本圖則乃地段索引圖的複本，顯示地段界線的大概位置，包括根據政府撥地、臨時政府撥地、短期租約及政府土地租用牌照而臨時佔用土地的位置。臨時佔用土地的情況可憑藉短期通知出現或終止，因此應向有關的分區地政專員核證。本圖則所示的資料必須透過實地測量予以核實。當有更佳或新的地界證據時，地段索引圖可能會被修訂而無須事先通知。

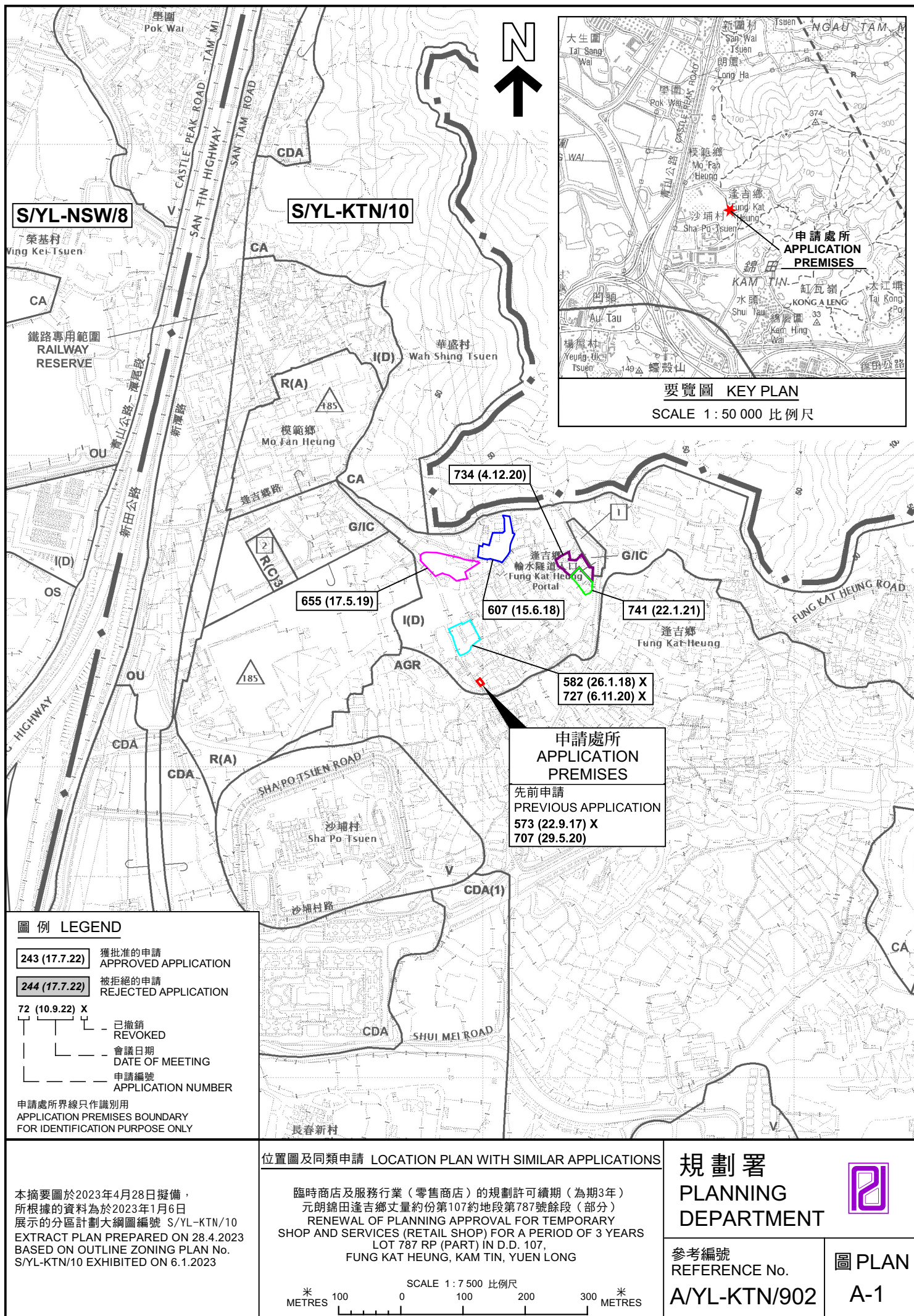
Disclaimer

This plan is a copy of the lot index plan showing the approximate location of lot boundaries, including the temporary occupation of land under Government Land Allocations, Temporary Government Land Allocations, Short Term Tenancies and Government Land Licences. The temporary occupation of land may be created or terminated at short notice and should be confirmed with the District Lands Officer. The information shown on this plan **MUST** be verified by field survey. The lot index plan may be revised without prior notification as better or new boundary evidence becomes available.

(摘錄自申請人於 15.3.2023 呈交的申請書)
(Extract from Applicant's
Submission of 15.3.2023)

參考編號
REFERENCE No.
A/YL-KTN/902

繪圖
DRAWING
A - 2





圖例 LEGEND



申請處所 (界線只作識別用)
APPLICATION PREMISES (BOUNDARY
FOR IDENTIFICATION PURPOSE ONLY)

航攝照片 AERIAL PHOTO

本摘要圖於2023年4月28日擬備，
所根據的資料為地政總署於2022年2月14日
拍得的航攝照片編號 E148553C
EXTRACT PLAN PREPARED ON 28.4.2023
BASED ON AERIAL PHOTO No.
E148553C TAKEN ON 14.2.2022
BY LANDS DEPARTMENT

臨時商店及服務行業 (零售商店) 的規劃許可續期 (為期3年)
元朗錦田蓬吉鄉丈量約份第107約地段第787號餘段 (部分)
RENEWAL OF PLANNING APPROVAL FOR TEMPORARY
SHOP AND SERVICES (RETAIL SHOP) FOR A PERIOD OF 3 YEARS
LOT 787 RP (PART) IN D.D. 107,
FUNG KAT HEUNG, KAM TIN, YUEN LONG

規劃署
PLANNING
DEPARTMENT



參考編號
REFERENCE No.
A/YL-KTN/902

圖 PLAN
A-3



申請處所界線只作識別用 APPLICATION PREMISES BOUNDARY FOR IDENTIFICATION PURPOSE ONLY

實地照片 SITE PHOTOS

本圖於2023年4月28日擬備，所根據的資料為攝於2023年3月21日的實地照片
PLAN PREPARED ON 28.4.2023
BASED ON SITE PHOTOS
TAKEN ON 21.3.2023

臨時商店及服務行業（零售商店）的規劃許可續期（為期3年）
元朗錦田逢吉鄉丈量約份第107約地段第787號餘段（部分）
RENEWAL OF PLANNING APPROVAL FOR TEMPORARY
SHOP AND SERVICES (RETAIL SHOP) FOR A PERIOD OF 3 YEARS
LOT 787 RP (PART) IN D.D. 107,
FUNG KAT HEUNG, KAM TIN, YUEN LONG

規劃署
PLANNING
DEPARTMENT



參考編號
REFERENCE No.
A/YL-KTN/902

圖 PLAN
A-4a



申請處所界線只作識別用 APPLICATION PREMISES BOUNDARY FOR IDENTIFICATION PURPOSE ONLY

<p>本圖於2023年4月28日擬備，所根據的資料為攝於2023年3月21日及2023年4月27日的實地照片 PLAN PREPARED ON 28.4.2023 BASED ON SITE PHOTOS TAKEN ON 21.3.2023 & 27.4.2023</p>	<p>實地照片 SITE PHOTOS</p> <p>臨時商店及服務行業（零售商店）的規劃許可續期（為期3年） 元朗錦田達吉鄉丈量約份第107約地段第787號餘段（部分） RENEWAL OF PLANNING APPROVAL FOR TEMPORARY SHOP AND SERVICES (RETAIL SHOP) FOR A PERIOD OF 3 YEARS LOT 787 RP (PART) IN D.D. 107, FUNG KAT HEUNG, KAM TIN, YUEN LONG</p>	<p>規 劃 署 PLANNING DEPARTMENT</p> <p>參考編號 REFERENCE No. A/YL-KTN/902</p> <p></p> <p>圖 PLAN A-4b</p>
--	--	---