

This document is received on 16 JUN 2023
The Town Planning Board will formally acknowledge
the date of receipt of the application only upon receipt
of all the required information and documents.

Form No. S16-III
表格第 S16-III 號

APPLICATION FOR PERMISSION
UNDER SECTION 16 OF
THE TOWN PLANNING ORDINANCE
(CAP.131)

根據《城市規劃條例》(第131章)
第16條遞交的許可申請

Applicable to Proposal Only Involving Temporary Use/Development of
Land and/or Building Not Exceeding 3 Years in Rural Areas or Renewal
of Permission for such Temporary Use or Development*

適用於祇涉及位於鄉郊地區土地上及/或建築物內進行為期不超過三年
的臨時用途/發展或該等臨時用途/發展的許可續期的建議*

*Form No. S16-I should be used for other Temporary Use/Development of Land and/or Building (e.g. temporary use/developments in the Urban Area) and Renewal of Permission for such Temporary Use or Development.
*其他土地上及/或建築物內的臨時用途/發展 (例如位於市區內的臨時用途或發展) 及有關該等臨時用途/發展的許可續期，應使用表格第 S16-I 號。

Applicant who would like to publish the notice of application in local newspapers to meet one of the Town Planning Board's requirements of taking reasonable steps to obtain consent of or give notification to the current land owner, please refer to the following link regarding publishing the notice in the designated newspapers:
https://www.info.gov.hk/tpb/en/plan_application/apply.html

申請人如欲在本地報章刊登申請通知，以採取城市規劃委員會就取得現行土地擁有人的同意或通知現行土地擁有人所指定的其中一項合理步驟，請瀏覽以下網址有關在指定的報章刊登通知：
https://www.info.gov.hk/tpb/tc/plan_application/apply.html

General Note and Annotation for the Form

填寫表格的一般指引及註解

"Current land owner" means any person whose name is registered in the Land Registry as that of an owner of the land to which the application relates, as at 6 weeks before the application is made
「現行土地擁有人」指在提出申請前六星期，其姓名或名稱已在土地註冊處註冊為該申請所關乎的土地的擁有人的人

& Please attach documentary proof 請夾附證明文件

^ Please insert number where appropriate 請在適當地方註明編號

Please fill "NA" for inapplicable item 請在不適用的項目填寫「不適用」

Please use separate sheets if the space provided is insufficient 如所提供的空間不足，請另頁說明

Please insert a 「✓」 at the appropriate box 請在適當的方格內上加上「✓」號

2301633

12/6 by hand

Form No. S16-III 表格第 S16-III 號

For Official Use Only 請勿填寫此欄	Application No. 申請編號	A/KL-KTN/933
	Date Received 收到日期	16 JUN 2023

- The completed form and supporting documents (if any) should be sent to the Secretary, Town Planning Board (the Board), 15/F, North Point Government Offices, 333 Java Road, North Point, Hong Kong.
申請人須把填妥的申請表格及其他支持申請的文件(倘有), 送交香港北角渣華道333號北角政府合署15樓城市規劃委員會(下稱「委員會」)秘書收。
- Please read the "Guidance Notes" carefully before you fill in this form. The document can be downloaded from the Board's website at <http://www.info.gov.hk/tpb/>. It can also be obtained from the Secretariat of the Board at 15/F, North Point Government Offices, 333 Java Road, North Point, Hong Kong (Tel: 2231 4810 or 2231 4835), and the Planning Enquiry Counters of the Planning Department (Hotline: 2231 5000) (17/F, North Point Government Offices, 333 Java Road, North Point, Hong Kong and 14/F, Sha Tin Government Offices, 1 Sheung Wo Che Road, Sha Tin, New Territories).
請先細閱《申請須知》的資料單張, 然後填寫此表格。該份文件可從委員會的網頁下載(網址: <http://www.info.gov.hk/tpb/>), 亦可向委員會秘書處(香港北角渣華道333號北角政府合署15樓 - 電話: 2231 4810或2231 4835)及規劃署的規劃資料查詢處(熱線: 2231 5000)(香港北角渣華道333號北角政府合署17樓及新界沙田上禾輦路1號沙田政府合署14樓)索取。
- This form can be downloaded from the Board's website, and obtained from the Secretariat of the Board and the Planning Enquiry Counters of the Planning Department. The form should be typed or completed in block letters. The processing of the application may be refused if the required information or the required copies are incomplete.
此表格可從委員會的網頁下載, 亦可向委員會秘書處及規劃署的規劃資料查詢處索取。申請人須以打印方式或以正楷填寫表格。如果申請人所提交的資料或文件副本不齊全, 委員會可拒絕處理有關申請。

1. Name of Applicant 申請人姓名/名稱

(☐ Mr. 先生 / ☐ Mrs. 夫人 / ☐ Miss 小姐 / ☐ Ms. 女士 / ☐ Company 公司 / ☐ Organisation 機構)

MS. CHAN YU SIM, JANE. / FONG HIN MING (MR.)

2. Name of Authorised Agent (if applicable) 獲授權代理人姓名/名稱 (如適用)

(☐ Mr. 先生 / ☐ Mrs. 夫人 / ☐ Miss 小姐 / ☐ Ms. 女士 / ☐ Company 公司 / ☐ Organisation 機構)

3. Application Site 申請地點

(a) Full address / location / demarcation district and lot number (if applicable) 詳細地址/地點/丈量約份及地段號碼(如適用)	LOTS 3 S.D. and 8 S.K. in D.D.110, Tai Kong Po, Kam Tin, Yuen Long.
(b) Site area and/or gross floor area involved 涉及的地盤面積及/或總樓面面積	<input checked="" type="checkbox"/> Site area 地盤面積 76.08 sq.m 平方米 <input checked="" type="checkbox"/> About 約 <input checked="" type="checkbox"/> Gross floor area 總樓面面積 30 sq.m 平方米 <input checked="" type="checkbox"/> About 約
(c) Area of Government land included (if any) 所包括的政府土地面積(倘有)	NIL sq.m 平方米 <input type="checkbox"/> About 約

(d) Name and number of the related statutory plan(s) 有關法定圖則的名稱及編號	S/YL-KTN/10
(e) Land use zone(s) involved 涉及的土地用途地帶	AGRICULTURE "AGR"
(f) Current use(s) 現時用途	HOBBY FARM (If there are any Government, institution or community facilities, please illustrate on plan and specify the use and gross floor area) (如有任何政府、機構或社區設施，請在圖則上顯示，並註明用途及總樓面面積)

4. "Current Land Owner" of Application Site 申請地點的「現行土地擁有人」

The applicant 申請人 -

- ☒ is the sole "current land owner"¹ (please proceed to Part 6 and attach documentary proof of ownership).
是唯一的「現行土地擁有人」¹ (請繼續填寫第 6 部分，並夾附業權證明文件)。
- ☐ is one of the "current land owners"¹ (please attach documentary proof of ownership).
是其中一名「現行土地擁有人」¹ (請夾附業權證明文件)。
- ☐ is not a "current land owner"¹.
並不是「現行土地擁有人」¹。
- ☐ The application site is entirely on Government land (please proceed to Part 6).
申請地點完全位於政府土地上 (請繼續填寫第 6 部分)。

5. Statement on Owner's Consent/Notification

就土地擁有人的同意/通知土地擁有人的陳述

- (a) According to the record(s) of the Land Registry as at (DD/MM/YYYY), this application involves a total of "current land owner(s)".
根據土地註冊處截至 年 月 日的記錄，這宗申請共牽涉 名「現行土地擁有人」¹。

(b) The applicant 申請人 -

- ☐ has obtained consent(s) of "current land owner(s)".
已取得 名「現行土地擁有人」¹ 的同意。

Details of consent of "current land owner(s)" ¹ obtained 取得「現行土地擁有人」 ¹ 同意的詳情		
No. of "Current Land Owner(s)" 「現行土地擁有人」數目	Lot number/address of premises as shown in the record of the Land Registry where consent(s) has/have been obtained 根據土地註冊處記錄已獲得同意的地段號碼/處所地址	Date of consent obtained (DD/MM/YYYY) 取得同意的日期 (日/月/年)

(Please use separate sheets if the space of any box above is insufficient. 如上列任何方格的空間不足，請另頁說明)

- ☐ has notified "current land owner(s)"[#]
已通知 名「現行土地擁有人」[#]。

Details of the "current land owner(s)" [#] notified 已獲通知「現行土地擁有人」 [#] 的詳細資料		
No. of 'Current Land Owner(s)' 「現行土地擁有人」數目	Lot number/address of premises as shown in the record of the Land Registry where notification(s) has/have been given 根據土地註冊處記錄已發出通知的地段號碼／處所地址	Date of notification given (DD/MM/YYYY) 通知日期(日/月/年)
	N.A.	

(Please use separate sheets if the space of any box above is insufficient. 如上列任何方格的空間不足，請另頁說明)

- ☐ has taken reasonable steps to obtain consent of or give notification to owner(s):
已採取合理步驟以取得土地擁有人的同意或向該人發給通知。詳情如下：

Reasonable Steps to Obtain Consent of Owner(s) 取得土地擁有人的同意所採取的合理步驟

- ☐ sent request for consent to the "current land owner(s)" on (DD/MM/YYYY)^{#&}
於 (日/月/年)向每一名「現行土地擁有人」[#]郵遞要求同意書[&]

Reasonable Steps to Give Notification to Owner(s) 向土地擁有人發出通知所採取的合理步驟

- ☐ published notices in local newspapers on (DD/MM/YYYY)[&]
於 (日/月/年)在指定報章就申請刊登一次通知[&]
- ☐ posted notice in a prominent position on or near application site/premises on (DD/MM/YYYY)[&]
於 (日/月/年)在申請地點／申請處所或附近的顯明位置貼出關於該申請的通知[&]
- ☐ sent notice to relevant owners' corporation(s)/owners' committee(s)/mutual aid committee(s)/management office(s) or rural committee on (DD/MM/YYYY)[&]
於 (日/月/年)把通知寄往相關的業主立案法團/業主委員會/互助委員會或管理處，或有關的鄉事委員會[&]

Others 其他

- ☐ others (please specify)
其他（請指明）

N.A.

Note: May insert more than one 「✓」.

Information should be provided on the basis of each and every lot (if applicable) and premises (if any) in respect of the application.

註：可在多於一個方格內加上「✓」號

申請人須就申請涉及的每一地段（倘適用）及處所（倘有）分別提供資料

6. Type(s) of Application 申請類別

- (A) Temporary Use/Development of Land and/or Building Not Exceeding 3 Years in Rural Areas
 位於鄉郊地區土地上及/或建築物內進行為期不超過三年的臨時用途/發展
 (For Renewal of Permission for Temporary Use or Development in Rural Areas, please proceed to Part (B))
 (如屬位於鄉郊地區臨時用途/發展的規劃許可續期，請填寫(B)部分)

(a) Proposed
use(s)/development
擬議用途/發展

(Please illustrate the details of the proposal on a layout plan) (請用平面圖說明擬議詳情)

(b) Effective period of
permission applied for
申請的許可有效期

☐ year(s) 年

☐ month(s) 個月

(c) Development Schedule 發展細節表

Proposed uncovered land area 擬議露天土地面積sq.m ☐ About 約

Proposed covered land area 擬議有上蓋土地面積sq.m ☐ About 約

Proposed number of buildings/structures 擬議建築物/構築物數目

Proposed domestic floor area 擬議住用樓面面積sq.m ☐ About 約

Proposed non-domestic floor area 擬議非住用樓面面積sq.m ☐ About 約

Proposed gross floor area 擬議總樓面面積sq.m ☐ About 約

Proposed height and use(s) of different floors of buildings/structures (if applicable) 建築物/構築物的擬議高度及不同樓層的擬議用途 (如適用) (Please use separate sheets if the space below is insufficient) (如以下空間不足，請另頁說明)

.....

Proposed number of car parking spaces by types 不同種類停車位的擬議數目

Private Car Parking Spaces 私家車車位

Motorcycle Parking Spaces 電單車車位

Light Goods Vehicle Parking Spaces 輕型貨車泊車位

Medium Goods Vehicle Parking Spaces 中型貨車泊車位

Heavy Goods Vehicle Parking Spaces 重型貨車泊車位

Others (Please Specify) 其他 (請列明)

Proposed number of loading/unloading spaces 上落客貨車位的擬議數目

Taxi Spaces 的士車位

Coach Spaces 旅遊巴車位

Light Goods Vehicle Spaces 輕型貨車車位

Medium Goods Vehicle Spaces 中型貨車車位

Heavy Goods Vehicle Spaces 重型貨車車位

Others (Please Specify) 其他 (請列明)

Proposed operating hours 擬議營運時間																																	
(d) Any vehicular access to the site/subject building? 是否有車路通往地盤/ 有關建築物?	Yes 是 No 否	<input type="checkbox"/> There is an existing access. (please indicate the street name, where appropriate) 有一條現有車路。(請註明車路名稱(如適用))																															
		<input type="checkbox"/> There is a proposed access. (please illustrate on plan and specify the width) 有一條擬議車路。(請在圖則顯示, 並註明車路的闊度)																															
		<input type="checkbox"/>																															
(e) Impacts of Development Proposal 擬議發展計劃的影響 (If necessary, please use separate sheets to indicate the proposed measures to minimise possible adverse impacts or give justifications/reasons for not providing such measures. 如需要的話, 請另頁註明可盡量減少可能出現不良影響的措施, 否則請提供理據/理由。)																																	
(i) Does the development proposal involve alteration of existing building? 擬議發展計劃是否包括現有建築物的改動?	Yes 是 No 否	<input type="checkbox"/> Please provide details 請提供詳情																															
(ii) Does the development proposal involve the operation on the right? 擬議發展是否涉及右列的工程?	Yes 是 No 否	<input type="checkbox"/> (Please indicate on site plan the boundary of concerned land/pond(s), and particulars of stream diversion, the extent of filling of land/pond(s) and/or excavation of land) (請用地盤平面圖顯示有關土地/池塘界線, 以及河道改道、填塘、填土及/或挖土的細節及/或範圍) <input type="checkbox"/> Diversion of stream 河道改道 <input type="checkbox"/> Filling of pond 填塘 Area of filling 填塘面積 sq.m 平方米 <input type="checkbox"/> About 約 Depth of filling 填塘深度 m 米 <input type="checkbox"/> About 約 <input type="checkbox"/> Filling of land 填土 Area of filling 填土面積 sq.m 平方米 <input type="checkbox"/> About 約 Depth of filling 填土厚度 m 米 <input type="checkbox"/> About 約 <input type="checkbox"/> Excavation of land 挖土 Area of excavation 挖土面積 sq.m 平方米 <input type="checkbox"/> About 約 Depth of excavation 挖土深度 m 米 <input type="checkbox"/> About 約																															
(iii) Would the development proposal cause any adverse impacts? 擬議發展計劃會否造成不良影響?	<table style="width: 100%; border-collapse: collapse;"> <tr> <td style="width: 60%;">On environment 對環境</td> <td>Yes 會 <input type="checkbox"/></td> <td>No 不會 <input type="checkbox"/></td> </tr> <tr> <td>On traffic 對交通</td> <td>Yes 會 <input type="checkbox"/></td> <td>No 不會 <input type="checkbox"/></td> </tr> <tr> <td>On water supply 對供水</td> <td>Yes 會 <input type="checkbox"/></td> <td>No 不會 <input type="checkbox"/></td> </tr> <tr> <td>On drainage 對排水</td> <td>Yes 會 <input type="checkbox"/></td> <td>No 不會 <input type="checkbox"/></td> </tr> <tr> <td>On slopes 對斜坡</td> <td>Yes 會 <input type="checkbox"/></td> <td>No 不會 <input type="checkbox"/></td> </tr> <tr> <td>Affected by slopes 受斜坡影響</td> <td>Yes 會 <input type="checkbox"/></td> <td>No 不會 <input type="checkbox"/></td> </tr> <tr> <td>Landscape Impact 構成景觀影響</td> <td>Yes 會 <input type="checkbox"/></td> <td>No 不會 <input type="checkbox"/></td> </tr> <tr> <td>Tree Felling 砍伐樹木</td> <td>Yes 會 <input type="checkbox"/></td> <td>No 不會 <input type="checkbox"/></td> </tr> <tr> <td>Visual Impact 構成視覺影響</td> <td>Yes 會 <input type="checkbox"/></td> <td>No 不會 <input type="checkbox"/></td> </tr> <tr> <td>Others (Please Specify) 其他 (請列明)</td> <td>Yes 會 <input type="checkbox"/></td> <td>No 不會 <input type="checkbox"/></td> </tr> </table>			On environment 對環境	Yes 會 <input type="checkbox"/>	No 不會 <input type="checkbox"/>	On traffic 對交通	Yes 會 <input type="checkbox"/>	No 不會 <input type="checkbox"/>	On water supply 對供水	Yes 會 <input type="checkbox"/>	No 不會 <input type="checkbox"/>	On drainage 對排水	Yes 會 <input type="checkbox"/>	No 不會 <input type="checkbox"/>	On slopes 對斜坡	Yes 會 <input type="checkbox"/>	No 不會 <input type="checkbox"/>	Affected by slopes 受斜坡影響	Yes 會 <input type="checkbox"/>	No 不會 <input type="checkbox"/>	Landscape Impact 構成景觀影響	Yes 會 <input type="checkbox"/>	No 不會 <input type="checkbox"/>	Tree Felling 砍伐樹木	Yes 會 <input type="checkbox"/>	No 不會 <input type="checkbox"/>	Visual Impact 構成視覺影響	Yes 會 <input type="checkbox"/>	No 不會 <input type="checkbox"/>	Others (Please Specify) 其他 (請列明)	Yes 會 <input type="checkbox"/>	No 不會 <input type="checkbox"/>
On environment 對環境	Yes 會 <input type="checkbox"/>	No 不會 <input type="checkbox"/>																															
On traffic 對交通	Yes 會 <input type="checkbox"/>	No 不會 <input type="checkbox"/>																															
On water supply 對供水	Yes 會 <input type="checkbox"/>	No 不會 <input type="checkbox"/>																															
On drainage 對排水	Yes 會 <input type="checkbox"/>	No 不會 <input type="checkbox"/>																															
On slopes 對斜坡	Yes 會 <input type="checkbox"/>	No 不會 <input type="checkbox"/>																															
Affected by slopes 受斜坡影響	Yes 會 <input type="checkbox"/>	No 不會 <input type="checkbox"/>																															
Landscape Impact 構成景觀影響	Yes 會 <input type="checkbox"/>	No 不會 <input type="checkbox"/>																															
Tree Felling 砍伐樹木	Yes 會 <input type="checkbox"/>	No 不會 <input type="checkbox"/>																															
Visual Impact 構成視覺影響	Yes 會 <input type="checkbox"/>	No 不會 <input type="checkbox"/>																															
Others (Please Specify) 其他 (請列明)	Yes 會 <input type="checkbox"/>	No 不會 <input type="checkbox"/>																															

	Please state measure(s) to minimise the impact(s). For tree felling, please state the number, diameter at breast height and species of the affected trees (if possible) 請註明盡量減少影響的措施。如涉及砍伐樹木，請說明受影響樹木的數目、及胸高度的樹幹直徑及品種(倘可)
--	---

(B) Renewal of Permission for Temporary Use or Development in Rural Areas

位於鄉郊地區臨時用途/發展的許可續期

(a) Application number to which the permission relates 與許可有關的申請編號	A/ <u>YL-KTN</u> / <u>720</u>
(b) Date of approval 獲批給許可的日期	<u>21/8/2020</u> (DD 日/MM 月/YYYY 年)
(c) Date of expiry 許可屆滿日期	<u>8/9/2023</u> (DD 日/MM 月/YYYY 年)
(d) Approved use/development 已批給許可的用途/發展	RENEWAL OF PLANNING APPROVAL FOR TEMPORARY PLACE OF RECREATION, SPORTS OR CULTURE (HOBBY FARM) FOR A PERIOD OF 3 YEARS IN "AGRICULTURE" ZONE LOTS 3 S.D. AND S.K. IN D.D.110, TAI KONG PO, KAM TIN, YUEN LONG.
(e) Approval conditions 附帶條件	<input type="checkbox"/> The permission does not have any approval condition 許可並沒有任何附帶條件 <input checked="" type="checkbox"/> Applicant has complied with all the approval conditions 申請人已履行全部附帶條件。 <input type="checkbox"/> Applicant has not yet complied with the following approval condition(s): 申請人仍未履行下列附帶條件： Reason(s) for non-compliance: 仍未履行的原因： (Please use separate sheets if the space above is insufficient) (如以上空間不足，請另頁說明)
(f) Renewal period sought 要求的續期期間	<input type="checkbox"/> year(s) 年 <u>3</u> <input type="checkbox"/> month(s) 個月

7. Justifications 理由

The applicant is invited to provide justifications in support of the application. Use separate sheets if necessary.
 現請申請人提供申請理由及支持其申請的資料。如有需要，請另頁說明。

SAME AS EARLIER SUBMISSIONS

DUE TO INSUFFICIENT SPACE FOR PEOPLE RELAXING DURING THEIR HOLIDAYS,

MORE RECREATION ACTIVITIES AND HOBBY FARM IS NEEDED

(open all over the year from 7am to 10pm)

FOR APPOINTMENTS

PROVIDE EXPERIENCE FOR PEOPLE IN ORGANIC FARMING, IMPROVE GREEN
 ENVIRONMENTS.

8. Declaration 聲明

I hereby declare that the particulars given in this application are correct and true to the best of my knowledge and belief.
本人謹此聲明，本人就這宗申請提交的資料，據本人所知及所信，均屬真實無誤。

I hereby grant a permission to the Board to copy all the materials submitted in this application and/or to upload such materials to the Board's website for browsing and downloading by the public free-of-charge at the Board's discretion.
本人現准許委員會酌情將本人就此申請所提交的所有資料複製及/或上載至委員會網站，供公眾免費瀏覽或下載。

Signature
簽署

陳偉祥

☒ Applicant 申請人 / ☐ Authorised Agent 獲授權代理人

CHAN YU SIM, JANE / FONG HIN MING

N.A.

Name in Block Letters
姓名（請以正楷填寫）

Position (if applicable)
職位（如適用）

Professional Qualification(s)
專業資格

☐ Member 會員 / ☐ Fellow of 資深會員

☐ HKIP 香港規劃師學會 /

☐ HKIA 香港建築師學會 /

☐ HKIS 香港測量師學會 /

☐ HKIE 香港工程師學會 /

☐ HKILA 香港園境師學會 /

☐ HKIUD 香港城市設計學會

☐ RPP 註冊專業規劃師

Others 其他

on behalf of
代表

☐ Company 公司 / ☐ Organisation Name and Chop (if applicable) 機構名稱及蓋章（如適用）

Date 日期

6/6/2023

(DD/MM/YYYY 日/月/年)

Remark 備註

The materials submitted in this application and the Board's decision on the application would be disclosed to the public. Such materials would also be uploaded to the Board's website for browsing and free downloading by the public where the Board considers appropriate.

委員會會向公眾披露申請人所遞交的申請資料和委員會對申請所作的決定。在委員會認為合適的情況下，有關申請資料亦會上載至委員會網頁供公眾免費瀏覽及下載。

Warning 警告

Any person who knowingly or wilfully makes any statement or furnish any information in connection with this application, which is false in any material particular, shall be liable to an offence under the Crimes Ordinance.

任何人在明知或故意的情況下，就這宗申請提出在任何要項上是虛假的陳述或資料，即屬違反《刑事罪行條例》。

Statement on Personal Data 個人資料的聲明

1. The personal data submitted to the Board in this application will be used by the Secretary of the Board and Government departments for the following purposes:

委員會就這宗申請所收到的個人資料會交給委員會秘書及政府部門，以根據《城市規劃條例》及相關的城市規劃委員會規劃指引的規定作以下用途：

(a) the processing of this application which includes making available the name of the applicant for public inspection when making available this application for public inspection; and

處理這宗申請，包括公布這宗申請供公眾查閱，同時公布申請人的姓名供公眾查閱；以及

(b) facilitating communication between the applicant and the Secretary of the Board/Government departments.

方便申請人與委員會秘書及政府部門之間進行聯絡。

2. The personal data provided by the applicant in this application may also be disclosed to other persons for the purposes mentioned in paragraph 1 above.

申請人就這宗申請提供的個人資料，或亦會向其他人士披露，以作上述第 1 段提及的用途。

3. An applicant has a right of access and correction with respect to his/her personal data as provided under the Personal Data (Privacy) Ordinance (Cap. 486). Request for personal data access and correction should be addressed to the Secretary of the Board at 15/F, North Point Government Offices, 333 Java Road, North Point, Hong Kong.

根據《個人資料(私隱)條例》(第 486 章)的規定，申請人有權查閱及更正其個人資料。如欲查閱及更正個人資料，應向委員會秘書提出有關要求，其地址為香港北角渣華道 333 號北角政府合署 15 樓。

Gist of Application 申請摘要

(Please provide details in both English and Chinese as far as possible. This part will be circulated to relevant consultees, uploaded to the Town Planning Board's Website for browsing and free downloading by the public and available at the Planning Enquiry Counters of the Planning Department for general information.)

(請盡量以英文及中文填寫。此部分將會發送予相關諮詢人士、上載至城市規劃委員會網頁供公眾免費瀏覽及下載及於規劃署規劃資料查詢處供一般參閱。)

Application No. 申請編號	(For Official Use Only) (請勿填寫此欄)
Location/address 位置/地址	LOT 3 S.D. AND 8 S.K. IN D.D.110, TAI KONG PO, PAT HEUNG, KAM TIN, YUEN LONG 元朗八鄉大江埔 DD110 地段 3 S.D, 8 S.K.
Site area 地盤面積	76.08 m ² sq.m 平方米 <input checked="" type="checkbox"/> About 約 (includes Government land of 包括政府土地 NIL sq.m 平方米 <input type="checkbox"/> About 約)
Plan 圖則	S/YL-KTN/10
Zoning 地帶	AGRICULTURE "AGR"
Type of Application 申請類別	<input type="checkbox"/> Temporary Use/Development in Rural Areas for a Period of 位於鄉郊地區的臨時用途/發展為期 <input type="checkbox"/> Year(s) 年 _____ <input type="checkbox"/> Month(s) 月 _____ <input checked="" type="checkbox"/> Renewal of Planning Approval for Temporary Use/Development in Rural Areas for a Period of 位於鄉郊地區臨時用途/發展的規劃許可續期為期 <input checked="" type="checkbox"/> Year(s) 年 3 <input type="checkbox"/> Month(s) 月 _____
Applied use/ development 申請用途/發展	TEMPORARY STRUCTURE FOR RECREATION, SPORTS OR CULTURE (HOBBY FARM)

(i) Gross floor area and/or plot ratio 總樓面面積及／或地積比率		sq.m 平方米	Plot Ratio 地積比率
	Domestic 住用	<input type="checkbox"/> About 約 <input type="checkbox"/> Not more than 不多於	<input type="checkbox"/> About 約 <input type="checkbox"/> Not more than 不多於
	Non-domestic 非住用	30 <input checked="" type="checkbox"/> About 約 <input type="checkbox"/> Not more than 不多於	<input type="checkbox"/> About 約 <input type="checkbox"/> Not more than 不多於
(ii) No. of block 幢數	Domestic 住用		
	Non-domestic 非住用	1	
(iii) Building height/No. of storeys 建築物高度／層數	Domestic 住用		m 米 <input type="checkbox"/> (Not more than 不多於)
			Storeys(s) 層 <input type="checkbox"/> (Not more than 不多於)
	Non-domestic 非住用	5.5	m 米 <input type="checkbox"/> (Not more than 不多於)
		2	Storeys(s) 層 <input type="checkbox"/> (Not more than 不多於)
(iv) Site coverage 上蓋面積			% <input type="checkbox"/> About 約
(v) No. of parking spaces and loading / unloading spaces 停車位及上落客貨車位數目	Total no. of vehicle parking spaces 停車位總數		
	Private Car Parking Spaces 私家車車位 Motorcycle Parking Spaces 電單車車位 Light Goods Vehicle Parking Spaces 輕型貨車泊車位 Medium Goods Vehicle Parking Spaces 中型貨車泊車位 Heavy Goods Vehicle Parking Spaces 重型貨車泊車位 Others (Please Specify) 其他 (請列明) _____ _____		
(v) No. of parking spaces and loading / unloading spaces 停車位及上落客貨車位數目	Total no. of vehicle loading/unloading bays/lay-bys 上落客貨車位／停車處總數		
	Taxi Spaces 的士車位 Coach Spaces 旅遊巴車位 Light Goods Vehicle Spaces 輕型貨車車位 Medium Goods Vehicle Spaces 中型貨車車位 Heavy Goods Vehicle Spaces 重型貨車車位 Others (Please Specify) 其他 (請列明) _____ _____		

Submitted Plans, Drawings and Documents 提交的圖則、繪圖及文件		
	Chinese 中文	English 英文
Plans and Drawings 圖則及繪圖		
Master layout plan(s)/Layout plan(s) 總綱發展藍圖／布局設計圖	<input type="checkbox"/>	<input checked="" type="checkbox"/>
Block plan(s) 樓宇位置圖	<input type="checkbox"/>	<input type="checkbox"/>
Floor plan(s) 樓宇平面圖	<input type="checkbox"/>	<input type="checkbox"/>
Sectional plan(s) 截視圖	<input type="checkbox"/>	<input type="checkbox"/>
Elevation(s) 立視圖	<input type="checkbox"/>	<input type="checkbox"/>
Photomontage(s) showing the proposed development 顯示擬議發展的合成照片	<input type="checkbox"/>	<input type="checkbox"/>
Master landscape plan(s)/Landscape plan(s) 園境設計總圖／園境設計圖	<input type="checkbox"/>	<input checked="" type="checkbox"/>
Others (please specify) 其他 (請註明)	<input type="checkbox"/>	<input checked="" type="checkbox"/>
F.S. 251, Site plan, Structure layout Proposal, Drainage layout		
Reports 報告書		
Planning Statement/Justifications 規劃綱領/理據	<input type="checkbox"/>	<input checked="" type="checkbox"/>
Environmental assessment (noise, air and/or water pollutions) 環境評估 (噪音、空氣及／或水的污染)	<input type="checkbox"/>	<input type="checkbox"/>
Traffic impact assessment (on vehicles) 就車輛的交通影響評估	<input type="checkbox"/>	<input type="checkbox"/>
Traffic impact assessment (on pedestrians) 就行人的交通影響評估	<input type="checkbox"/>	<input type="checkbox"/>
Visual impact assessment 視覺影響評估	<input type="checkbox"/>	<input type="checkbox"/>
Landscape impact assessment 景觀影響評估	<input type="checkbox"/>	<input type="checkbox"/>
Tree Survey 樹木調查	<input type="checkbox"/>	<input type="checkbox"/>
Geotechnical impact assessment 土力影響評估	<input type="checkbox"/>	<input type="checkbox"/>
Drainage impact assessment 排水影響評估	<input type="checkbox"/>	<input type="checkbox"/>
Sewerage impact assessment 排污影響評估	<input type="checkbox"/>	<input type="checkbox"/>
Risk Assessment 風險評估	<input type="checkbox"/>	<input type="checkbox"/>
Others (please specify) 其他 (請註明)	<input type="checkbox"/>	<input type="checkbox"/>
Note: May insert more than one '✓'. 註：可在多於一個方格內加上「✓」號		

Note: The information in the Gist of Application above is provided by the applicant for easy reference of the general public. Under no circumstances will the Town Planning Board accept any liabilities for the use of the information nor any inaccuracies or discrepancies of the information provided. In case of doubt, reference should always be made to the submission of the applicant.

註：上述申請摘要的資料是由申請人提供以方便市民大眾參考。對於所載資料在使用上的問題及文義上的歧異，城市規劃委員會概不負責。若有任何疑問，應查閱申請人提交的文件。

Subject : renewal (earlier reference A/YL-KTN/720)

For our application Hobby Farm,

1/ Our aim is to provide about half to 2/3 of the whole site to be for Organic Farming for members that interested in growing organic vegetables,

and let them have the experience having leisure and fun during weekday or weekend, members need to inform us before getting into the site, members need to make reservations and being informed before entering the site, something like the Govt. Leisure and culture services dept.

members are quarterly basis, giving more chances to different people that interested in this activity, and can control the Stream of people that visiting the site.

The lands or areas for members to plant their own once or twice a week, discussing and sharing their fruits and experience,

they can go throughout the day from 7 am to 10 pm, usually just staying 1 to 2 hour , choosing their own available time to take care of their plants. there will be care takers to take care and watering the plants during weekdays if necessary,.

2/ members can just take the green public light bus , from Kam Sheung Road station, taking # 602 to end-terminus

just a few minutes trip that can straight reaching IN KEEN FA YUEN, Tai Kong Po, and then just walk 1 to 2 minutes that can reach the site. that will not be making any congestion to the road / route or any problem caused.

3/ members will be advised to use public transports to get into the site

4/ On going activities there will be no bulky and heavy items to be loaded in the site

5/ It's of the same main entrance and inside routes, people can also walk as leisure hiking. Usually members are retire peoples having that hobby and go individually or with one or two members to train oneself to be more healthy

6/ For the activities, there will be no permission of using the loud-speaker or any disturbs to the public.

7/ Also for the plant areas and movable platform of planting baskets that will minimise paving areas.

We hope that the above can meet your requirements ,pls feel free to contact us if there is any further queries.

Thanks in advance for your help in this.

Regards, Jane Chan

FIRE SERVICE (INSTALLATIONS AND EQUIPMENT) REGULATIONS

消防(裝置及設備)規例

(Regulation 9(1))

(第九條(1)款)

CERTIFICATE OF FIRE SERVICE INSTALLATION AND EQUIPMENT

消防裝置及設備證書

FSD Ref.:

消防處編號

Serial Number

Name of Client 顧客姓名

Ms. Jane Chan

Address 地址

DD110, Section 3D, Section 8K, Tai Kong Po, Yuen Long, NT



Type of Building 樓宇類型:



Industrial 工業



Commercial 商業



Domestic 住宅



Composite 綜合



Licensed premises 持牌處所



Institutional 社團

Part 1 Annual Maintenance ONLY

第一部 只適用於年檢事項

In accordance with Regulation 8(b) of the Fire Service (Installations and Equipment) Regulations, the owner of any fire service installation or equipment which is installed in any premises shall have such fire service installation or equipment inspected by a registered contractor at least once in every 12 months. 根據消防(裝置及設備)規例第八條(b)款, 擁有裝置在任何處所內的任何消防裝置或設備的人, 須每12個月由一名註冊承辦商檢查該等消防裝置或設備至少一次。

Code 編碼 (1-35)	Type of FSI 裝置類型	Location(s)位置	Comment on Condition 狀況評述	Completion Date 完成日期 (DD/MM/YYYY)	Next Due Date 下次到期日 (DD/MM/YYYY)

Part 2 第二部 Installation / Modification / Repair / Inspection works 裝置/改裝/修理/檢查工作

Code 編碼 (1-35)	Type of FSI 裝置類型	Location(s)位置	Nature of Work Carried out 完成之工作內容	Comment on Condition 狀況評述	Completion Date 完成日期 (DD/MM/YYYY)
24	2 Kg Dry Powder Fire Extinguisher x 2 Nos.	Same as above	To Install	Conforms with FSD requirements	30/03/2023

Part 3 第三部 Defects 損壞事項

Code 編碼 (1-35)	Type of FSI 裝置類型	Location(s)位置	Outstanding Defects 未修缺點	Comment on Defects 缺點評述

Remark 備註

I/We hereby certify that the above installations/equipment have been tested and found to be in efficient working order in accordance with the Codes of Practice for Minimum Fire Service Installations and Equipment and Inspection, Testing and Maintenance of Installations and Equipment published from time to time by the Director of Fire Services. Defects are listed in Part 3.

本人/我們此證明以上之消防裝置及設備經試驗, 證明性能良好, 符合消防處處長不時公佈之最低限度之消防裝置及設備守則與裝置及設備之檢查測試及保養守則的規格, 損壞事項列於第三部。

如證書涉及年檢事項, 應張貼於大廈或處所當眼處以供消防處人員查核

This certificate should be displayed at prominent location of the building or premises for FSD's inspection if any annual maintenance work is involved.

Authorized
Signature:
受權人簽署

Name:
姓名

IP Shing Lam, William

FSD/RC No.:
消防處註冊號碼


Company Name:
公司名稱

IP Shing-lam, William

Telephone:
聯絡電話

Date:
日期

30/03/2023



Inspected

Key-in









Verified

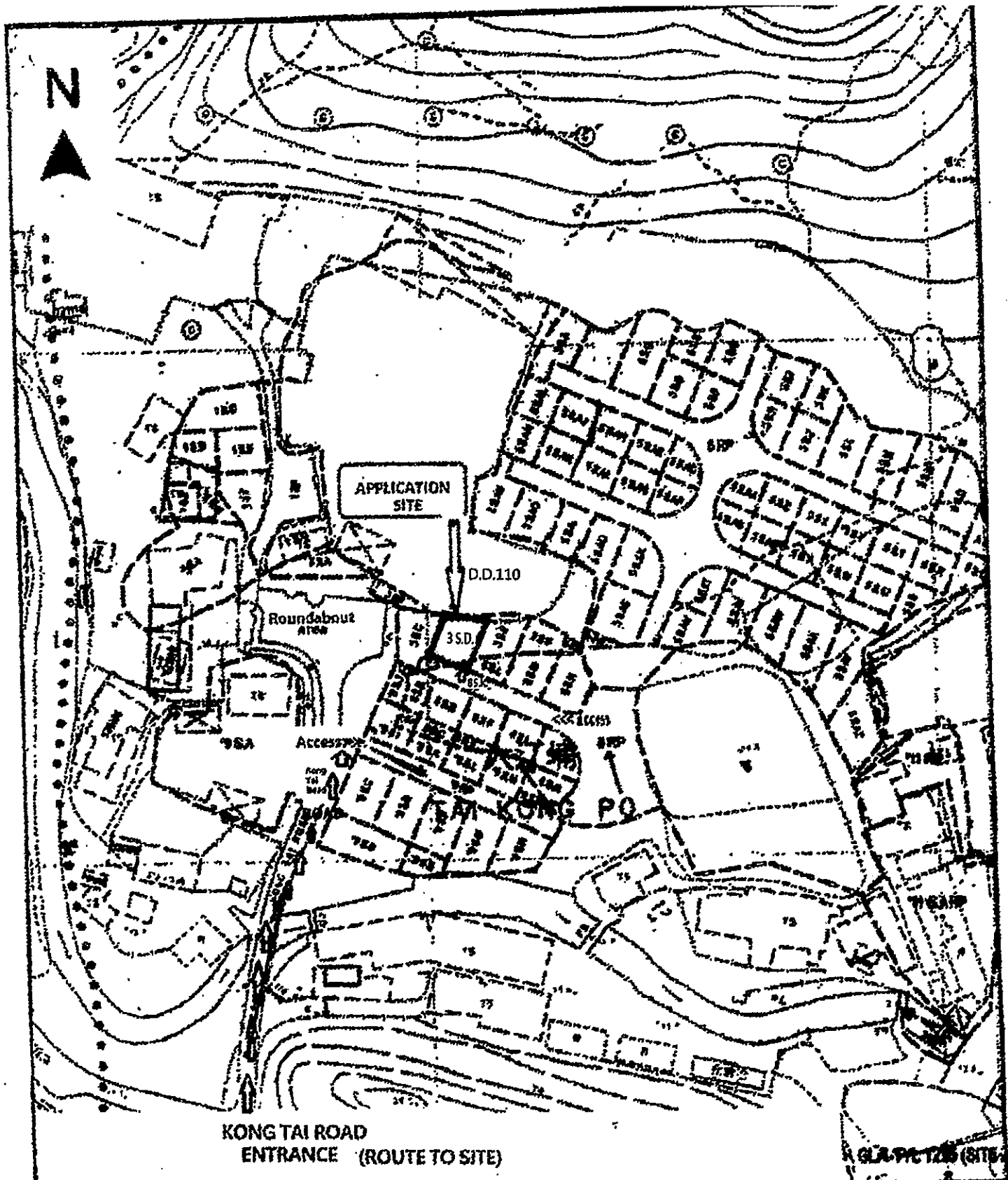


Serial Number

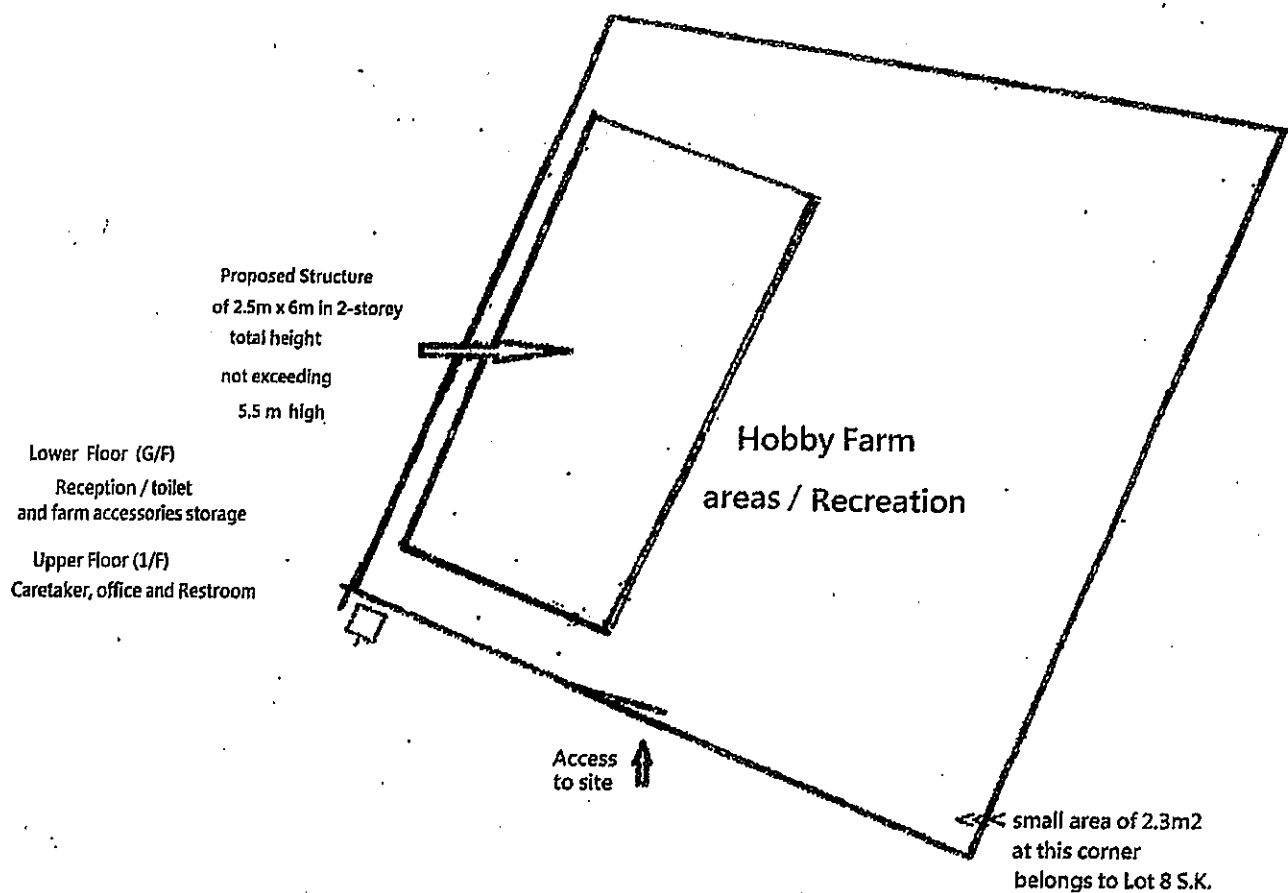
Name of Client 顧客姓名

Ms. Jane Chan


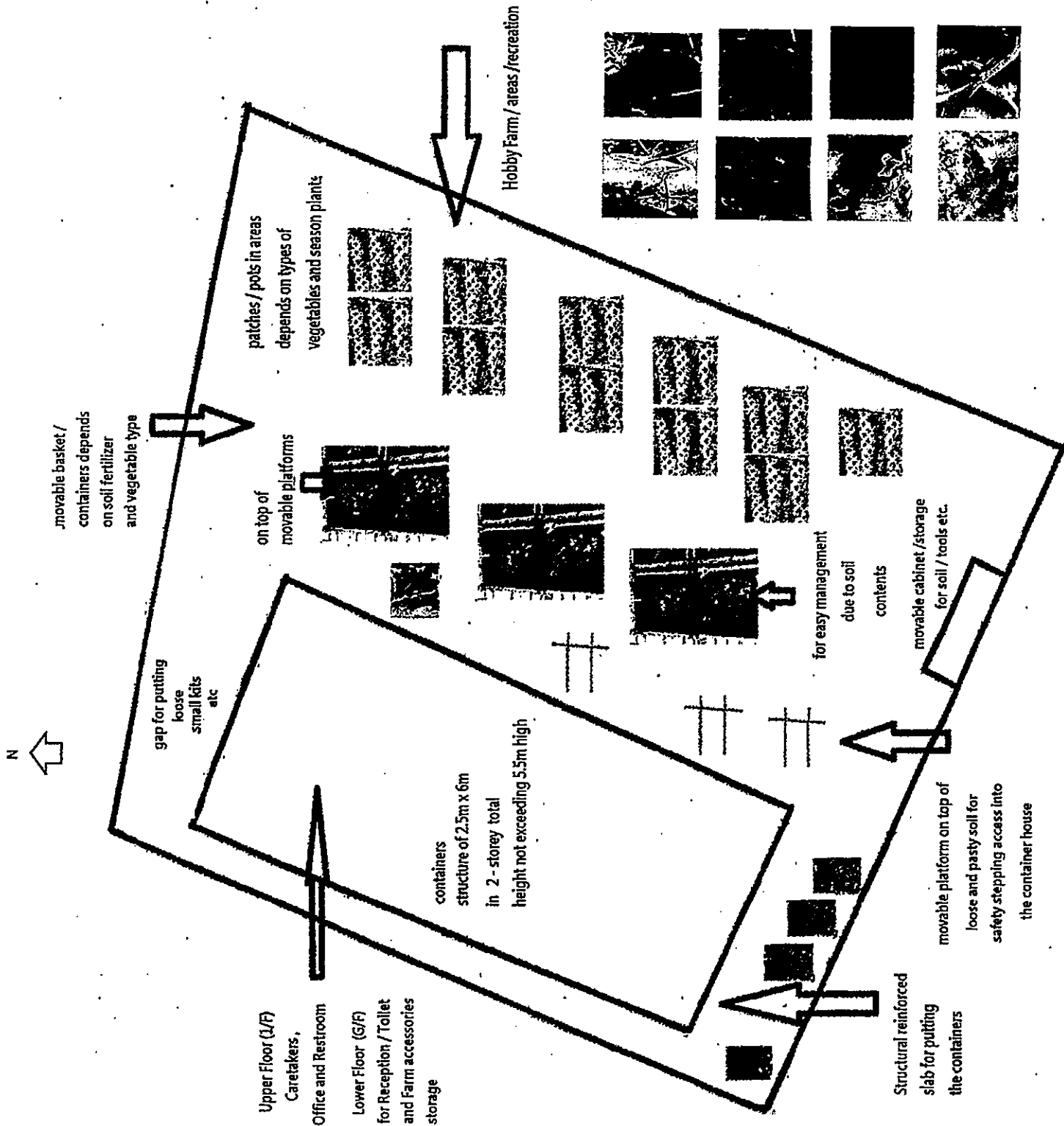




<p>Project: RENEWAL</p> <p>Proposed Temporary Structure for Place of recreation/sports or culture (Hobby Farm)</p> <p>for a period of 3 years in Lot 3 S.D and Lot 8 S.K in D.D.110, Tai Kong Po, Kam Tin, Yuen Long.</p>	<p>Drawing title:</p> <p>Application Site</p> <p>D.D.110 Lot 3 S.D and Lot 8 S.K Tai Kong Po, Kam Tin, Yuen Long</p>	<p>Remarks:</p>
	<p>Drawing no.</p> <p>APPENDIX D</p>	<p>Scale:</p> <p>1:1000</p>



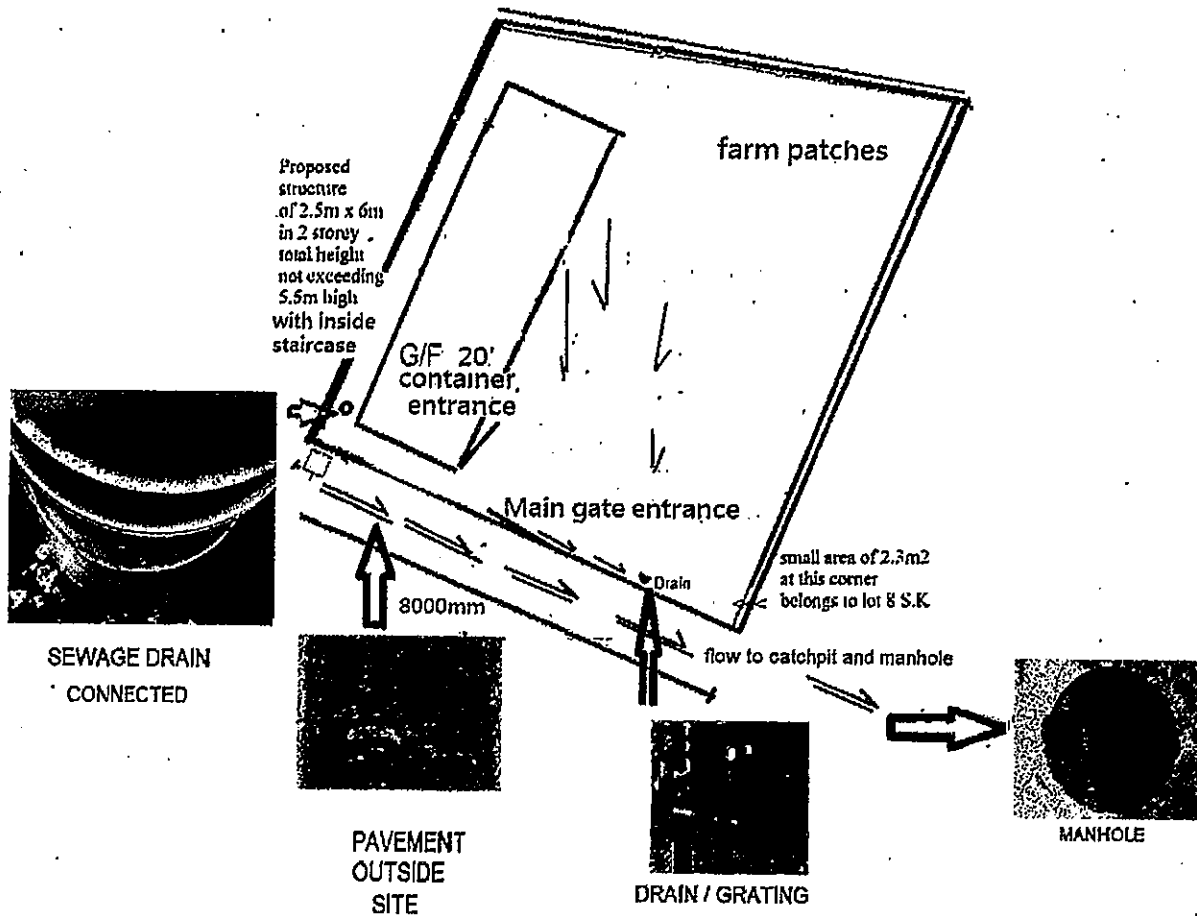
Project: RENEWAL Proposed Temporary Structure for Place of Recreation/Sports or Culture (Hobby Farm) for a period of 3 years in Lot 3 S.D. and Lot 8 S.K. In D.D.110, Tai Kong Po, Kam Tin, Yuen Long. (approx. 75.40 m²)	Drawing Title: Proposed Structure on Lot 3 S.D.	
	Drawing No. Appendix E	Scale 1 cm: 1 meter





Legend:

- DOWNFLOW DRAINAGE PIPE
- SURFACE CHANNEL TO DRAIN
- FLOW OF SURFACE RUNOFF




PICTURES SHOWING LOCATIONS

Drainage Proposal Existing Drainage System

Project: Renewal for a period of 3 years in Lot 3 S.D and Lot 8 S.K in D.D. 110, Tai Kong Po, Kam Tin, Yuen Long. (approx. 7540 m ²)	Drawing Title: Proposed Structure on Lot 3 S.D	
	Drawing No. Appendix	Scale Not in Scale

☐ Urgent ☐ Return Receipt Requested ☐ Sign ☐ Encrypt ☐ Mark Subject Restricted ☐ Expand personal & private



Further Information for A/YL-KTN/933
04/08/2023 15:59

From: Crystal Hei Ting WONG/PLAND/HKSARG
To: tpbpd/PLAND/HKSARG@PLAND
Cc: [REDACTED]
Bcc: [REDACTED]
File Ref:

History: This message has been forwarded.

Dear Sir/ Madam,

Please find the Further Information submitted for A/YL-KTN/933.

Regards,
Crystal WONG
for DPO/FS&YLE, PlanD
Tel: 3168 4032

----- Forwarded by Crystal Hei Ting WONG/PLAND/HKSARG on 04/08/2023 15:54 -----

From: [REDACTED]
To: tpbsubmission@pland.gov.hk, [REDACTED]
Cc: [REDACTED]
Date: 04/08/2023 12:35
Subject: resend Departmental Comments - A/YL-KTN/933 --FSI

Dear All,

Attached further submission for

1/ FSI layout as requested for your information --attached
2/ We confirmed that there is nothing changed, all remained the same as earlier approved in case A/YL-KTN/720 , for this application A/YL-KTN/ 933 is the renewal.

thank you.

Regards,
Jane Chan

[REDACTED]

=====

Dear Ms. Crystal WONG,

Further to your email and your requests , we give below information and replies:-

i/ The latest FSI proposal for planning application no. A/YL-KTN/ 933 -----

reply: -----2 pcs 2-kg of powder fire-extinguishers and the certificate issued by the authorized supplier already submitted with

application, attached pictures for the actual location showing the fire services installation , 1 PC at the main entrance door, and the other one at the upper floor near the gate , same as that of planning application No. A/YL-KTN/720 , there is NO CHANGE , ALL REMAINED THE SAME.

2/ We confirmed that there is nothing changed, all remained the same as earlier approved in case A/YL-KTN/720 , for this application A/YL-KTN/ 933 is the renewal.

Pls. forward to Fire Services Dept. for approval.

We hope that you can approve asap.

thank you for your help in this.

Regards,

Regards,

Jane Chan

[REDACTED]

----- Forwarding messages -----

From: [REDACTED]

Date: 2023-07-31 14:48:27

To: [REDACTED]

Cc: [REDACTED]

Subject: Departmental Comments - A/YL-KTN/933

Dear Ms Chan,

As per our conversation earlier, regarding s.16 application No. A/YL-KTN/933, comments from Fire Services Department have been received and a copy of the same is attached for your information. Please provide the information requested to facilitate the process.

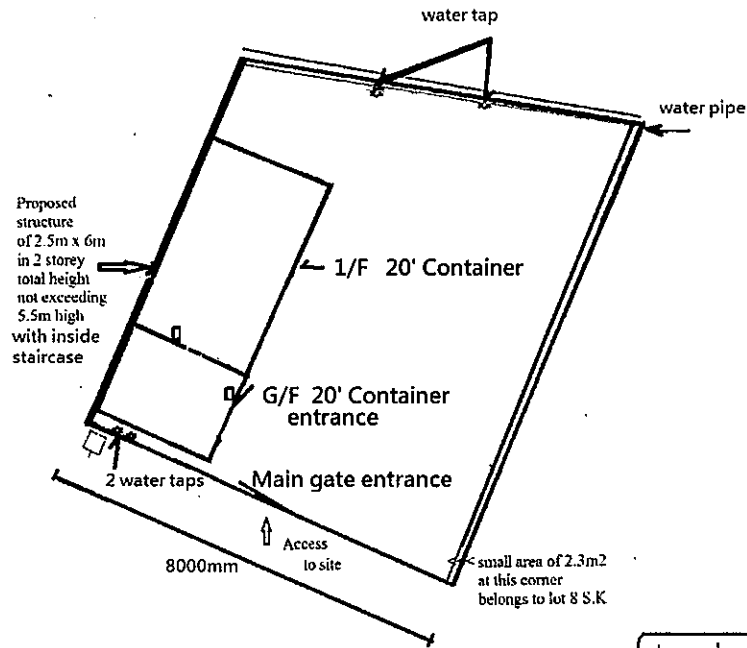
Regards,

Crystal WONG

for DPO/FS&YLE, PlanD



fire extinguisher locations --planning application 2023.jpg



Legend:

□ 2kg powder fire-extinguisher

Project:

Lot 3 S.D and Lot 8 S.K in D.D.110,
Tai Kong Po, Kam Tin, Yuen Long.

Drawing Title:
Proposed Structure on
Lot 3 S.D

Drawing No.
F.S.I. Layout

Scale
1 cm 1 meter

**Relevant Extracts of Town Planning Board Guidelines
on Renewal of Planning Approval and Extension of Time for Compliance with
Planning Conditions for Temporary Use or Development
(TPB PG-No. 34D)**

1. The criteria for assessing applications for renewal of planning approval include:
 - (a) whether there has been any material change in planning circumstances since the previous temporary approval was granted (such as a change in the planning policy/land-use zoning for the area) or a change in the land uses of the surrounding areas;
 - (b) whether there are any adverse planning implications arising from the renewal of the planning approval (such as pre-emption of planned permanent development);
 - (c) whether the planning conditions under previous approval have been complied with to the satisfaction of relevant government departments within the specified time limits;
 - (d) whether the approval period sought is reasonable; and
 - (e) any other relevant considerations.
2. Under normal circumstances, the approval period for renewal should not be longer than the original validity period of the temporary approval. In general, the Board is unlikely to grant an approval period exceeding three years unless there are strong justifications and the period is allowed for under the relevant statutory plans. Depending on the circumstances of each case, the Board could determine the appropriate approval period, which may be shorter than the time under request.

Previous s.16 Applications

Approved Applications

	Application No.	Use / Development	Date of Consideration
1.	A/YL-KTN/571	Proposed Temporary Place of Recreation, Sports or Culture (Hobby Farm) for a Period of 3 Years	8.9.2017
2.	A/YL-KTN/720	Renewal of Planning Approval for Temporary Place of Recreation, Sports or Culture (Hobby Farm) for a Period of 3 Years	21.8.2020

Rejected Application

	Application No.	Use / Development	Date of Consideration	Rejection Reason
1.	A/YL-KTN/331	Filling of Pond for Organic Farming Use	18.9.2009	(1), (2)

Rejection Reasons:

- (1) The Site was partly filled with construction waste which was not conducive to the organic farming use.
- (2) The development would cause adverse drainage impact on the surrounding areas and no drainage proposal or mitigation measure(s) was provided in the submission to demonstrate that the development would not cause adverse drainage impact.

Similar s.16 Applications in the vicinity of the Site within the same “AGR” Zone on the Kam Tin North OZP

Approved Applications

	Application No.	Use / Development	Date of Consideration
1.	A/YL-PH/876	Proposed Temporary Transitional Housing Development and Place of Recreation, Sports or Culture (Hobby Farm) for a Period of 3 Years	26.3.2021 [Revoked on 26.6.2022]
2.	A/YL-KTN/746	Proposed Temporary Place of Recreation, Sports or Culture (Hobby Farm) for a Period of 3 Years	28.5.2021
3.	A/YL-KTN/812	Proposed Temporary Place of Recreation, Sports or Culture (Hobby Farm) with Ancillary Facilities for a Period of 5 Years and Filling of Land	18.2.2022

4.	A/YL-PH/913	Proposed Temporary Transitional Housing Development and Place of Recreation, Sports or Culture (Hobby Farm) for a Period of 3 Years	22.4.2022
----	-------------	---	-----------

Government Departments' General Comments

1. Land Administration

Comments of the District Lands Officer/ Yuen Long, Lands Department (DLO/YL, LandsD):

- no adverse comment on the application;
- the application site (the Site) comprises Old Schedule Agricultural Lots held under the Block Government Lease which contains the restriction that no structures are allowed to be erected without the prior approval of the Government; and
- Within the Site, Lot No. 3 S.D in D.D. 110 is covered by Short Term Waiver No. 4876 for the purpose of Temporary Place of Recreation, Sports or Culture (Hobby Farm).

2. Traffic

Comments of the Commissioner for Transport (C for T):

- no adverse comment on the application from traffic engineering perspective.

Comments of the Chief Highway Engineer/New Territories West, Highways Department (CHE/NTW, HyD):

- no comment on the application.

3. Drainage

Comments of the Chief Engineer/Mainland North, Drainage Services Department (CE/MN, DSD):

- no objection in-principle to the application; and
- the applicant is required to maintain the existing drainage facilities implemented under the previous planning application No. A/YL-KTN/720 and submit records of the existing drainage facilities on Site to the satisfaction of the Director of Drainage Services or of the Town Planning Board.

4. Fire Safety

Comments of the Director of Fire Services (D of FS):

- no objection in-principle to the renewal application subject to the existing fire service installations (FSIs) implemented on the Site being maintained in an efficient working order at all times.

5. **Environment**

Comments of the Director of Environmental Protection (DEP):

- no objection to the application; and
- there was no environmental complaint case concerning the Site received in the past three years.

6. **Landscape**

Comments of the Chief Town Planner/Urban Design and Landscape, Planning Department (CTP/UD&L, PlanD):

- no objection to the application from landscape planning perspective;
- based on the aerial photo of 2022, the Site is located in a rural inland plains landscape character comprising temporary structures, vacant lands and scattered tree groups; and
- comparing the aerial photo of 2019 and 2022, there is no significant change to the landscape character of the surrounding area since the last application was approved. According to the proposed layout, there is no significant change in the layout. Further significant adverse landscape impact within the Site arising from the continuous use is not anticipated.

7. **Agricultural Development and Nature Conservation**

Comments of the Director of Agriculture, Fisheries and Conservation (DAFC):

- no strong view against the application for renewal of the planning approval from nature conservation and agricultural perspectives considering that the previous application for the same use at the Site was approved.

8. **Building Matters**

Comments of the Chief Building Surveyor/New Territories West, Buildings Department (CBS/NTW, BD):

- no objection in-principle to the application.

9. **Food and Environmental Hygiene**

Comments of the Director of Food and Environmental Hygiene (DFEH):

- no adverse comment on the application.

10. **District Officer's Comments**

Comments of the District Officer (Yuen Long), Home Affairs Department (DO(YL), HAD):

- his office has not received any local's comment on the application and he has no comment on the application.

11. Other Departments

The following government departments have no objection to / no adverse comment / no comment on the application:

- Project Manager (West), Civil Engineering and Development Department (PM(W), CEDD);
- Chief Engineer / Construction, Water Supplies Department (CE/C, WSD);
- Director of Electrical and Mechanical Services (DEMS); and
- Commissioner of Police (C of P).

Recommended Advisory Clauses

- (a) to note the comments of the District Lands Officer/ Yuen Long, Lands Department (DLO/YL, LandsD) that:
- should the application be approved, the Short Term Waiver (STW) holder(s) will need to apply to his office for modification of the STW conditions where appropriate, if any. Besides, given the proposed use is temporary in nature, only application for regularization or erection of temporary structure(s) will be considered. Applications for any of the above will be considered by LandsD acting in the capacity as landlord or lessor at its sole discretion and there is no guarantee that such application will be approved. If such application(s) is approved, it will be subject to such terms and conditions, including among others the payment of rent or fee, as may be imposed by LandsD;
- (b) to note the comments of the Commissioner for Transport (C for T) that:
- the Site is connected to the public road network via a section of a local access road which is not managed by Transport Department. The land status of the local access road should be checked with LandsD. Moreover, the management and maintenance responsibilities of the local access road should be clarified with the relevant lands and maintenance authorities accordingly. Sufficient manoeuvring space shall be provided within the Site. No vehicle is allowed to queue back to or reverse onto / from public road at any time during the planning approval period;
- (c) to note the comments of the Chief Highway Engineer/New Territories West, Highways Department (CHE/NTW, HyD) that:
- his department is not and shall not be responsible for the maintenance of any access connecting the Site and Kam Tai Road; and
 - adequate drainage measures should be provided to prevent surface water running from the Site to nearby public roads and drains;
- (d) to note the comments of the Director of Environmental Protection (DEP) that:
- the applicant is advised: (i) to follow the relevant mitigation measures and requirements in the revised “Code of Practice on Handling the Environmental Aspects of Temporary Uses and Open Storage Sites” to minimize any potential environmental nuisance; (ii) to provide adequate supporting infrastructure / facilities for proper collection, treatment and disposal of waste / wastewater generated from the proposed use. If septic tank and soakaway system will be used in case of unavailability of public sewer, its design and construction shall follow the requirements of EPD’s Practice Note for Professional Person (ProPECC) PN 5/93 “Drainage Plans subject to Comment by the Environmental Protection Department” including completion of percolation test and certification by Authorized Person; and (iii) to meet the statutory requirements under relevant pollution control ordinances;

- (e) to note the comments of the Chief Building Surveyor/New Territories West, Buildings Department (CBS/NTW, BD) that:
- before any new building works (including containers/open sheds as temporary buildings) are to be carried out on Site, prior approval and consent of the BD should be obtained, otherwise they are unauthorized building works (UBW) under the Buildings Ordinance (BO). An Authorized Person (AP) should be appointed as the coordinator for the proposed building works in accordance with the BO;
 - for UBW erected on leased land, enforcement action may be taken by the BD to effect their removal in accordance with the prevailing enforcement policy against UBW as and when necessary. The granting of any planning approval should not be construed as an acceptance of any existing building works or UBW on the Site under the BO;
 - the Site shall be provided with means of obtaining access thereto from a street and emergency vehicular access in accordance with Regulations 5 and 41D of the Building (Planning) Regulations (B(P)R) respectively; and
 - the Site does not abut on a specified street of not less than 4.5m wide and its permitted development intensity shall be determined under Regulation 19(3) of the B(P)R at the building plan submission stage; and
- (f) to note the comments of the Director of Food and Environmental Hygiene (DFEH) that:
- proper license / permit issued by his department is required if there is any food business / catering service / activities regulated by the DFEH under the Public Health and Municipal Services Ordinance (Cap. 132) and other relevant legislation for the public. Under the Food Business Regulation, Cap. 132X, a food business license is required for the operation of the relevant type of food business listed in the Regulation (e.g. a restaurant, a refreshment kiosk etc). In case that the farm products which will be sold at the Site are vegetables and fruits only, the fresh provision shop license is not required. Fresh Provision Shop License in case sale of fresh, chilled or frozen beef, mutton, pork, reptiles (including live reptiles), fish (including live fish) or poultry (including live poultry) (including wholesale and retail) is involved. The application for license, if acceptable by the Food and Environmental Hygiene Department (FEHD), will be referred to relevant government departments such as the BD, Fire Services Department and Planning Department for comment. If there is no objection from the departments concerned, a letter of requirements will be issued to the applicant for compliance and the license will be issued upon compliance of all the requirements;
 - proper license issued by FEHD is required if related place of entertainment is involved. Any person who desires to keep or use any place of public entertainment for example a theatre and cinema or a place, building, erection or structure, whether temporary or permanent, on one occasion or more, capable of accommodating the public presenting or carrying on public entertainment within Places of Public Entertainment (PPE) Ordinance (Cap. 172) and its subsidiary legislation, such as a concert, opera, ballet, stage performance or other musical, dramatic or theatrical entertainment, cinematograph or laser projection display or an amusement ride and mechanical device which is designed for amusement, a Place of Public Entertainment License (or Temporary Place of Public Entertainment License) should be obtained from FEHD whatever the general public is admitted with or without payment; and
 - there should be no encroachment on the public place and no environmental nuisance

should be generated to the surroundings. Its state should not be a nuisance or injurious or dangerous to health and surrounding environment. Also, for any waste generated from such activities/ operation, the applicant should arrange disposal properly at their own expenses;

