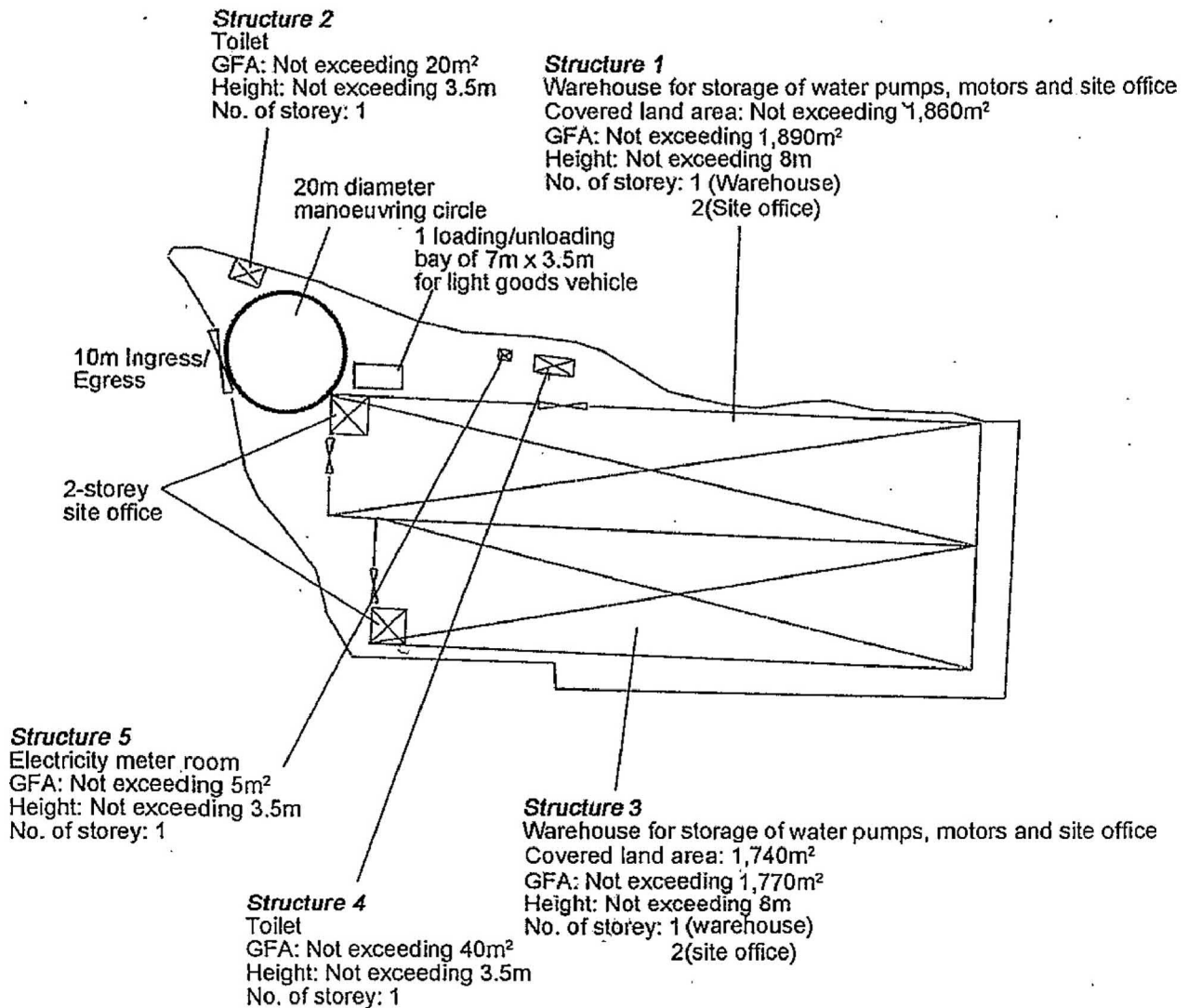


N

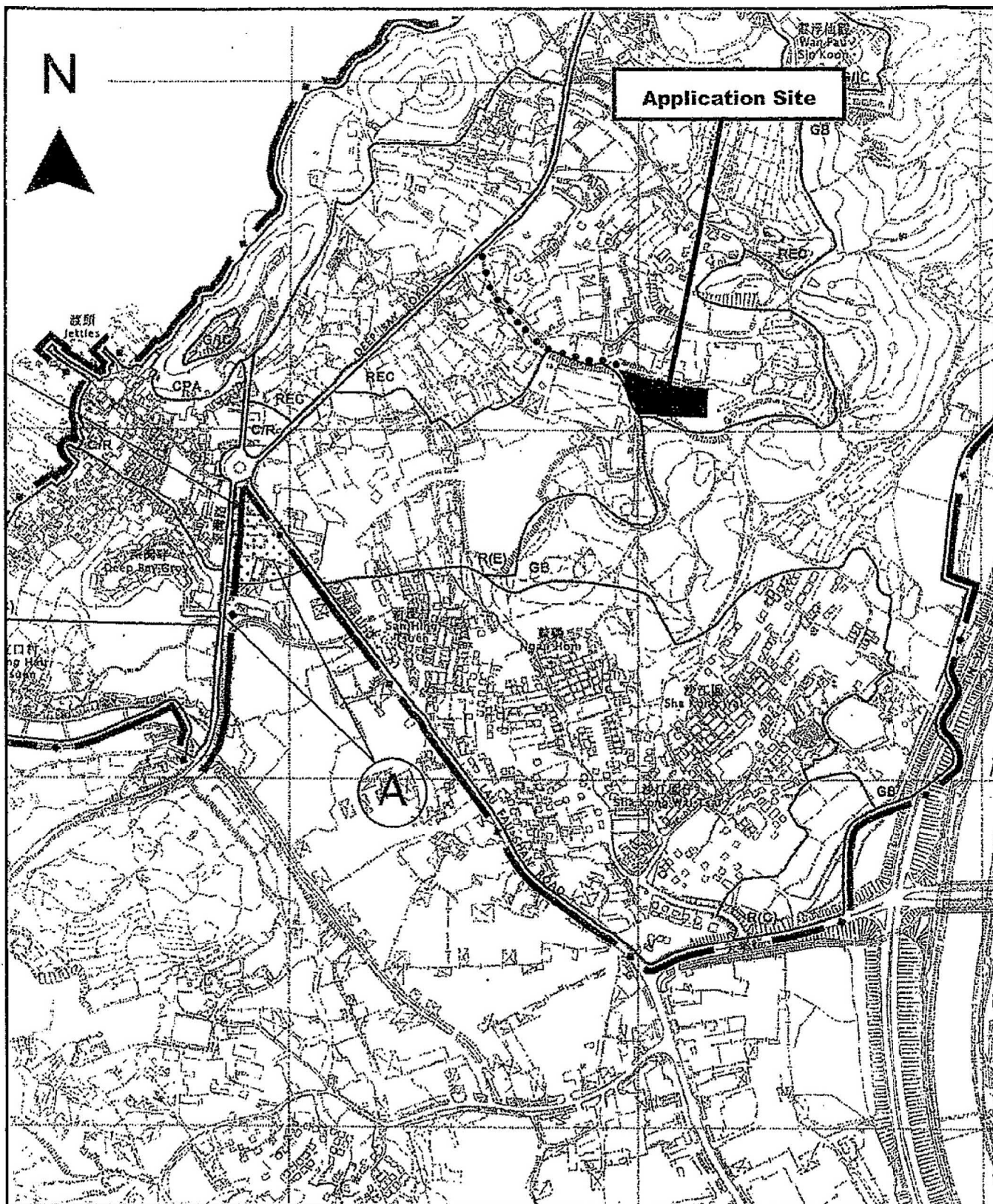


<p>Project 項目名稱:</p> <p>Proposed Temporary Warehouse for Storage of Water Pump and Motors for a Period of 3 Years at Lots 1679 (Part), 1684 (Part) 1685 (Part) &amp; 1690 (Part) in D.D. 129 &amp; Adjoining Government Land, Lau Fau Shan, Yuen Long, N.T.</p>	<p>Drawing Title 圖名:</p> <p>Proposed Layout Plan</p> <p>Drawing No. 圖號:</p> <p>Figure 3</p>	<p>Remarks 備註:</p> <p>Scale 比例:</p> <p><del>1:1000</del></p>
---	---	--

參考編號  
REFERENCE No.  
A/YL-LFS/457

繪圖 DRAWING  
A-1

(摘錄自申請人於9. 2. 2023呈交的申請書)  
(Extract from Applicant's  
Submission of 9.2.2023)



Project 項目名稱:

Proposed Temporary Warehouse for Storage of Water Pump and Motors for a Period of 3 Years at Lots 1679 (Part), 1684 (Part) 1685 (Part) & 1690 (Part) in D.D. 129 & Adjoining Government Land, Lau Fau Shan, Yuen Long, N.T.

Drawing Title 圖名:

Location Plan

Drawing No. 圖號:

Figure 2

Remarks 備註:

● ● ● Vehicular access leading from Deep Bay Road

Scale 比例:

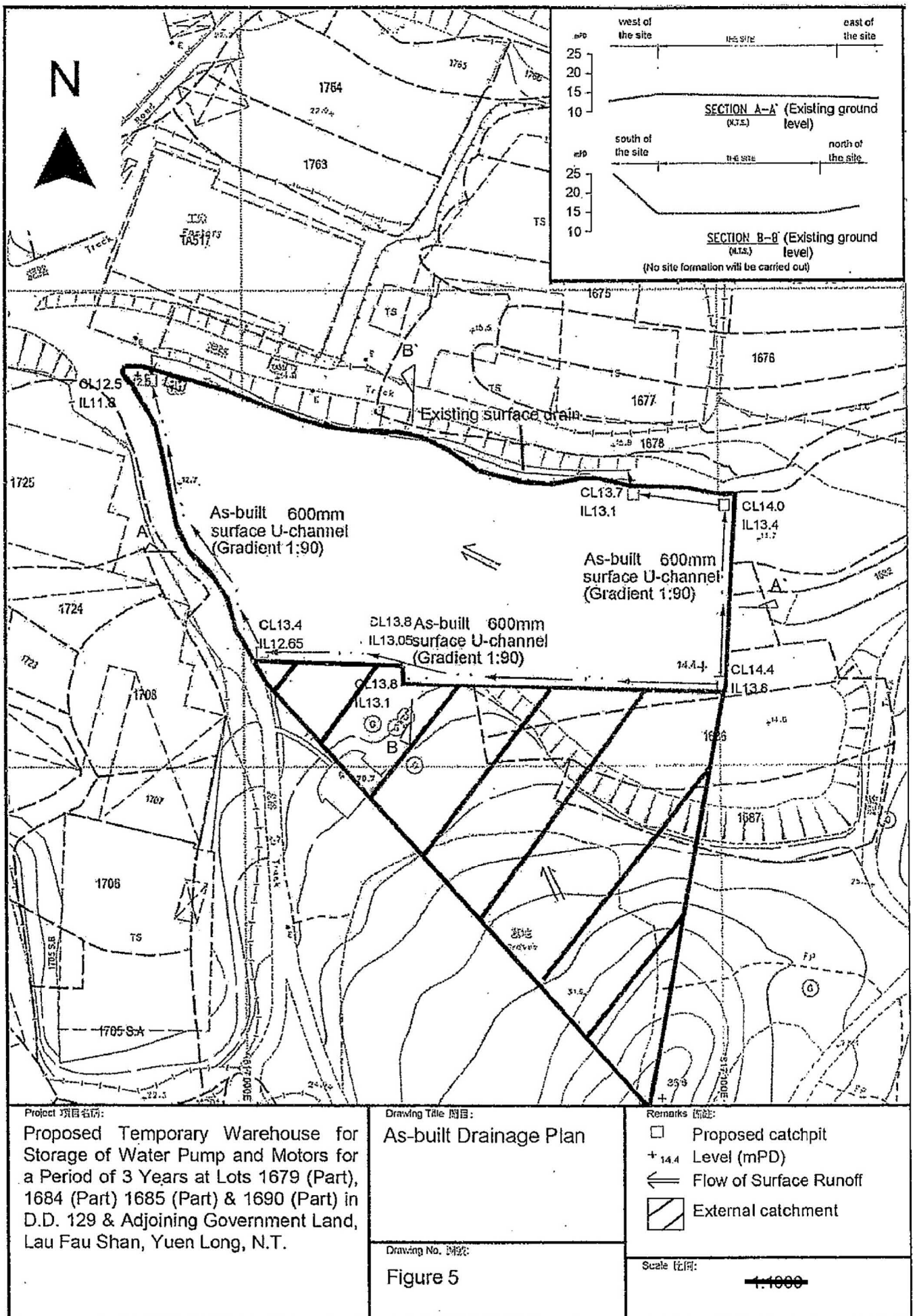
~~1:7500~~

參考編號  
REFERENCE No.  
A/YL-LFS/457

繪圖 DRAWING  
A-2

(摘錄自申請人於9.2.2023呈交的申請書)

(Extract from Applicant's  
Submission of 9.2.2023)

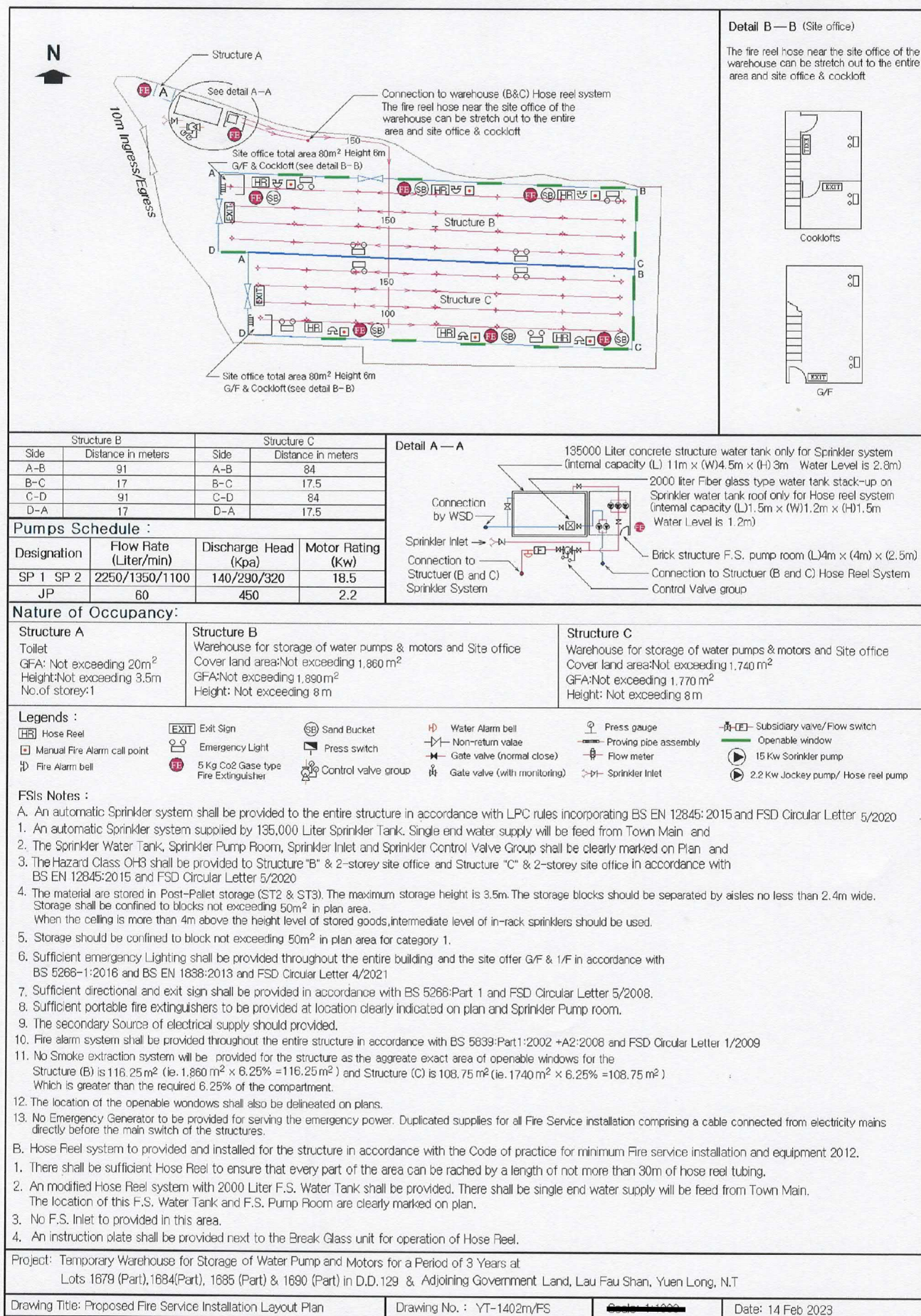


參考編號  
REFERENCE No.  
A/YL-LFS/457

繪圖 DRAWING  
A-3

(摘錄自申請人於9.2.2023呈交的申請書)  
(Extract from Applicant's  
Submission of 9.2.2023)





參考編號  
REFERENCE No.  
A/YL-LFS/457

繪圖 DRAWING  
A-4

(摘錄自申請人於15. 2. 2023呈交的申請書)

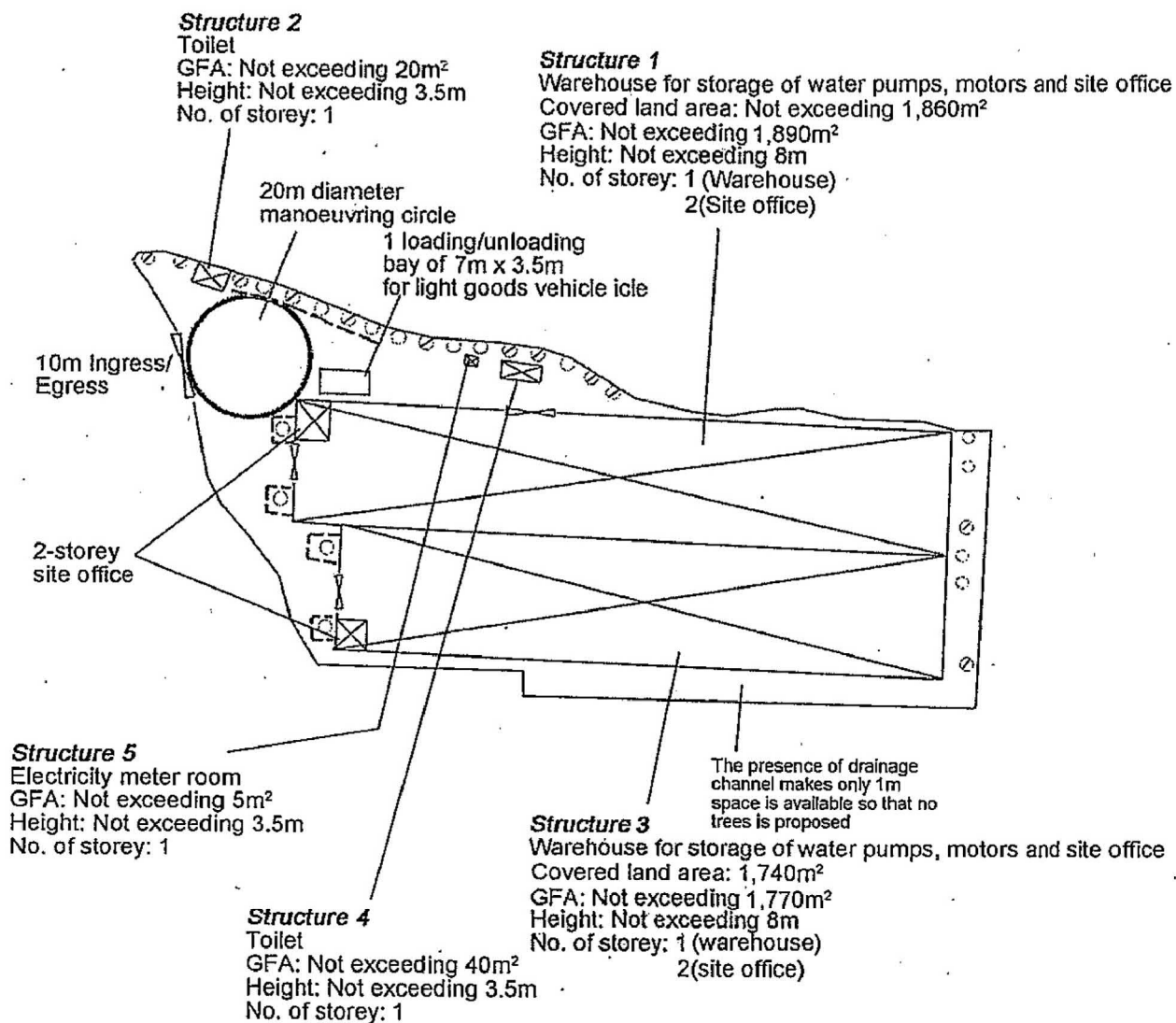
(Extract from Applicant's  
Submission of 15.2.2023)



N



Proposed Tree	Approximate Height	Spacing
○ <i>Melaleuca leucadendron</i> planted for A/YL-LFS/368	4m	4m
⊗ Existing tree mainly <i>Melaleuca leucadendron</i>	5m	NA



Project 項目名稱:

Proposed Temporary Warehouse for Storage of Water Pump and Motors for a Period of 3 Years at Lots 1679 (Part), 1684 (Part) 1685 (Part) & 1690 (Part) in D.D. 129 & Adjoining Government Land, Lau Fau Shan, Yuen Long, N.T.

Drawing Title 圖目:

Proposed Landscape & Tree Preservation Plan

Drawing No. 圖號:

Figure 4

Remarks 備註:

-- Kerb at a minimum 1m distance away from the proposed trees

Scale 比例:

~~1:1000~~

參考編號

REFERENCE No.  
A/YL-LFS/457

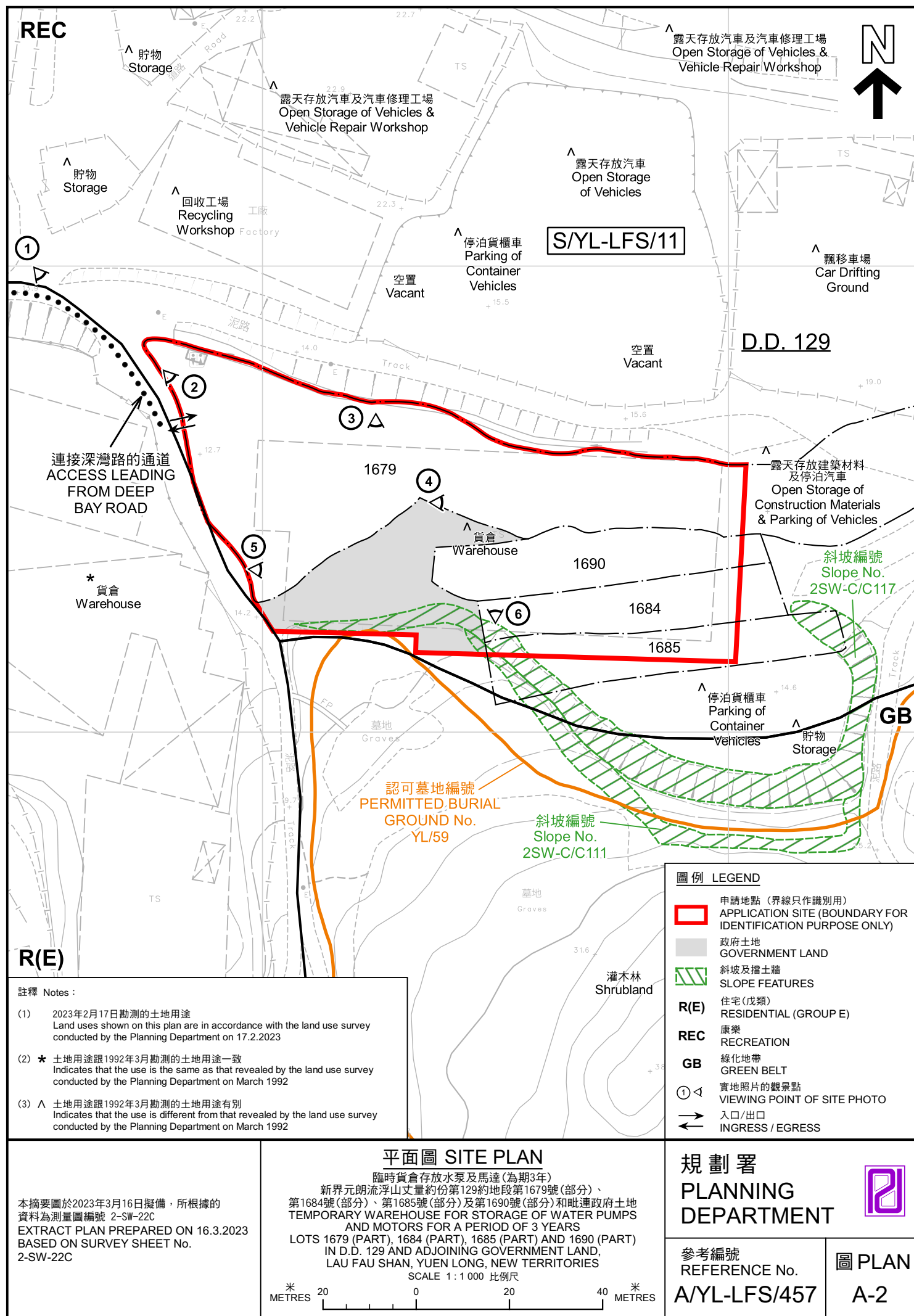
繪圖 DRAWING  
A-5

(摘錄自申請人於9.2.2023呈交的申請書)

(Extract from Applicant's  
Submission of 9.2.2023)











# 圖例 LEGEND

 申請地點(界線只作識別用)  
APPLICATION SITE  
(BOUNDARY FOR IDENTIFICATION  
PURPOSE ONLY)

本摘要圖於2023年3月15日擬備，所根據  
的資料為地政總署於2022年3月8日拍得  
的航攝照片編號 E153660C  
EXTRACT PLAN PREPARED ON 15.3.2023  
BASED ON AERIAL PHOTO No.  
E153660C TAKEN ON 8.3.2022  
BY LANDS DEPARTMENT

## 航攝照片 AERIAL PHOTO

臨時貨倉存放水泵及馬達(為期3年)  
新界元朗流浮山丈量約份第129約地段第1679號(部分)、  
第1684號(部分)、第1685號(部分)及第1690號(部分)和毗連政府土地  
TEMPORARY WAREHOUSE FOR STORAGE OF WATER PUMPS  
AND MOTORS FOR A PERIOD OF 3 YEARS  
LOTS 1679 (PART), 1684 (PART), 1685 (PART) AND 1690 (PART)  
IN D.D. 129 AND ADJOINING GOVERNMENT LAND,  
LAU FAU SHAN, YUEN LONG, NEW TERRITORIES

規劃署  
PLANNING  
DEPARTMENT



參考編號  
REFERENCE No.  
A/YL-LFS/457

圖 PLAN  
A-3





申請地點界線只作識別用 APPLICATION SITE BOUNDARY FOR IDENTIFICATION PURPOSE ONLY

### 實地照片 SITE PHOTOS

臨時貨倉存放水泵及馬達(為期3年)  
新界元朗流浮山丈量約份第129約地段第1679號(部分)、  
第1684號(部分)、第1685號(部分)及第1690號(部分)和毗連政府土地  
TEMPORARY WAREHOUSE FOR STORAGE OF WATER PUMPS  
AND MOTORS FOR A PERIOD OF 3 YEARS  
LOTS 1679 (PART), 1684 (PART), 1685 (PART) AND 1690 (PART)  
IN D.D. 129 AND ADJOINING GOVERNMENT LAND,  
LAU FAU SHAN, YUEN LONG, NEW TERRITORIES

規 劃 署  
PLANNING  
DEPARTMENT



參考編號  
REFERENCE No.  
A/YL-LFS/457

圖 PLAN  
A-4a

本圖於2023年3月14日擬備，所根據的  
資料為攝於2023年2月17日的實地照片  
PLAN PREPARED ON 14.3.2023  
BASED ON SITE PHOTOS  
TAKEN ON 17.2.2023





申請地點界線只作識別用 APPLICATION SITE BOUNDARY FOR IDENTIFICATION PURPOSE ONLY

### 實地照片 SITE PHOTOS

臨時貨倉存放水泵及馬達(為期3年)  
新界元朗流浮山丈量約份第129約地段第1679號(部分)、  
第1684號(部分)、第1685號(部分)及第1690號(部分)和毗連政府土地  
TEMPORARY WAREHOUSE FOR STORAGE OF WATER PUMPS  
AND MOTORS FOR A PERIOD OF 3 YEARS  
LOTS 1679 (PART), 1684 (PART), 1685 (PART) AND 1690 (PART)  
IN D.D. 129 AND ADJOINING GOVERNMENT LAND,  
LAU FAU SHAN, YUEN LONG, NEW TERRITORIES

規劃署  
PLANNING  
DEPARTMENT



參考編號  
REFERENCE No.  
A/YL-LFS/457

圖 PLAN  
A-4b

本圖於2023年3月14日擬備，所根據的  
資料為攝於2023年2月17日的實地照片  
PLAN PREPARED ON 14.3.2023  
BASED ON SITE PHOTOS  
TAKEN ON 17.2.2023