

Project 項目名稱:

Proposed Temporary Place of Recreation, Sports or Culture (Hobby Farm) for a Period of 3 Years at Lot 418 in D.D. 129, Lau Fau Shan, Yuen Long, N.T.

Drawing Title 圖紙標題:





Layout Plan



Drawing No. 圖號:

20230522

Remarks 備註:

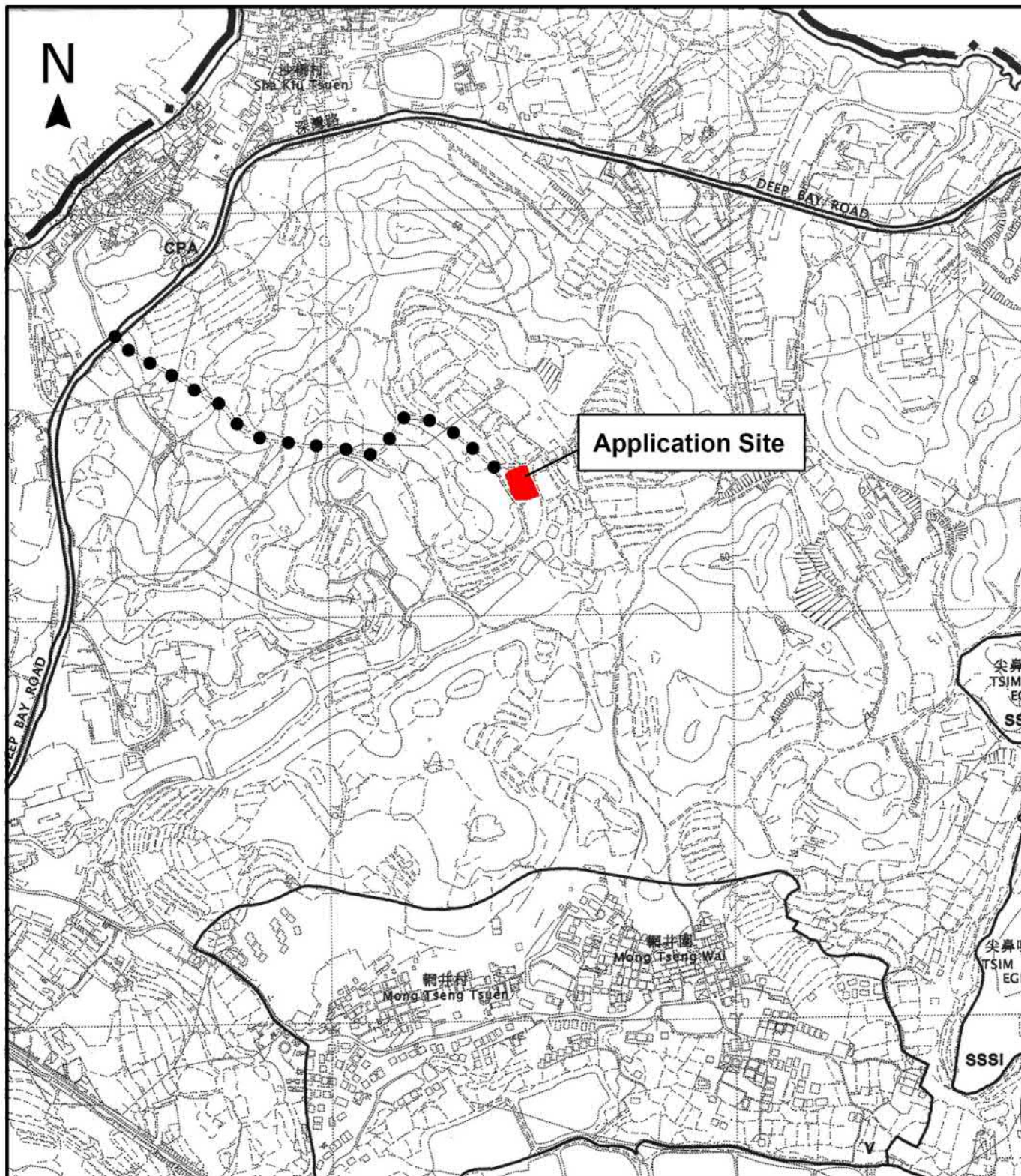
-  Loading/unloading for van type vehicle
-  Private car
-  Structure
-  Rain Shelter

Scale 比例:

參考編號
REFERENCE No.
A/YL-LFS/475

繪圖 DRAWING
A-1

(摘錄自申請人於2. 6. 2023呈交的申請書)
(Extract from Applicant's
Submission of 2.6.2023)



Project 項目名稱:

Proposed Temporary Place of Recreation, Sports or Culture (Hobby Farm) for a Period of 3 Years at Lot 418 in D.D. 129, Lau Fau Shan, Yuen Long, N.T.

Drawing Title 圖紙標題:

Location Plan



Drawing No. 圖號:

20230522

Remarks 備註:

●●● Vehicular access leading from Deep Bay Road

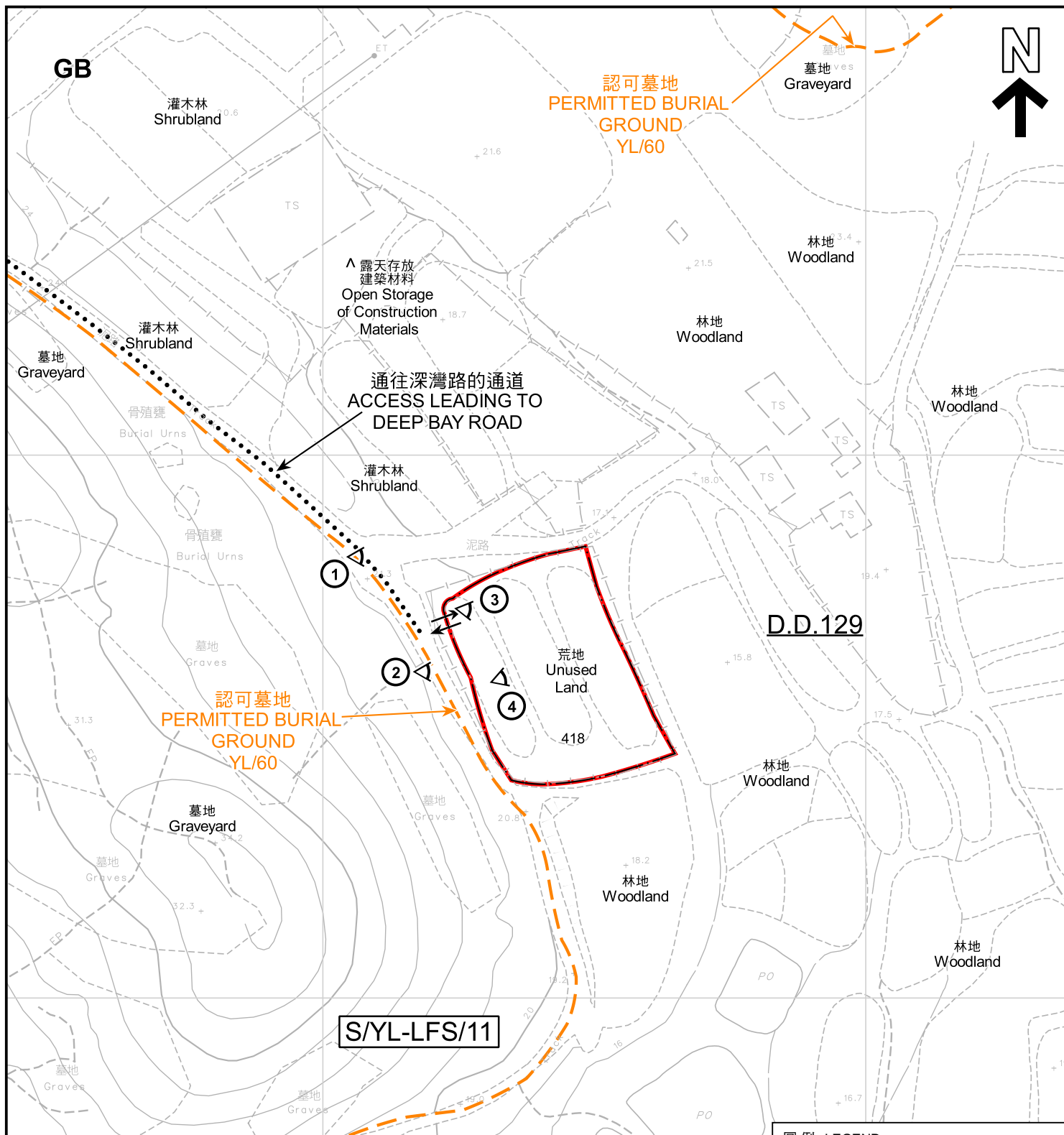
Scale 比例:

參考編號
REFERENCE No.
A/YL-LFS/475

繪圖 DRAWING
A-2

(摘錄自申請人於2. 6. 2023呈交的申請書)

(Extract from Applicant's
Submission of 2.6.2023)



註釋 Notes:

- (1) 2023年6月21日勘測的土地用途
Land uses shown on this plan are in accordance with the land use survey conducted by the Planning Department on 21.6.2023
- (2) ★ 土地用途跟1992年3月勘測的土地用途一致
Indicates that the use is the same as that revealed by the land use survey conducted by the Planning Department on 3.1992
- (3) △ 土地用途跟1992年3月勘測的土地用途有別
Indicates that the use is different from that revealed by the land use survey conducted by the Planning Department on 3.1992

圖例 LEGEND

- 申請地點 (界線只作識別用)
APPLICATION SITE (BOUNDARY FOR IDENTIFICATION PURPOSE ONLY)
- GB** 綠化地帶
GREEN BELT
- 入口/出口
INGRESS / EGRESS
- 實地照片的觀景點
VIEWING POINT OF SITE PHOTO

平面圖 SITE PLAN

擬議臨時康體文娛場所(休閒農場)(為期3年)
新界元朗流浮山丈量約份第129約地段第418號

PROPOSED TEMPORARY PLACE OF RECREATION, SPORTS OR
CULTURE (HOBBY FARM) FOR A PERIOD OF 3 YEARS
LOT 418 IN D.D. 129, LAU FAU SHAN, YUEN LONG, NEW TERRITORIES

本摘要圖於2023年7月10日擬備，所根據的
資料為測量圖編號 2-SW-18A
EXTRACT PLAN PREPARED ON 10.7.2023
BASED ON SURVEY SHEET No.
2-SW-18A


SCALE 1:1 000 比例尺
米 20 0 20 40 米
METRES

規 劃 署
PLANNING
DEPARTMENT



參考編號
REFERENCE No.
A/YL-LFS/475

圖 PLAN
A-2



圖例 LEGEND

 申請地點(界線只作識別用)
APPLICATION SITE
(BOUNDARY FOR IDENTIFICATION
PURPOSE ONLY)

本摘要圖於2023年7月10日擬備，所根據
的資料為地政總署於2022年3月8日拍得
的航攝照片編號 E153455C
EXTRACT PLAN PREPARED ON 10.7.2023
BASED ON AERIAL PHOTO No.
E153455C TAKEN ON 8.3.2022 BY
LANDS DEPARTMENT

航攝照片 AERIAL PHOTO

擬議臨時康體文娛場所(休閒農場)(為期3年)
新界元朗流浮山丈量約份第129約地段第418號
PROPOSED TEMPORARY PLACE OF RECREATION, SPORTS OR
CULTURE (HOBBY FARM) FOR A PERIOD OF 3 YEARS
LOT 418 IN D.D. 129, LAU FAU SHAN, YUEN LONG, NEW TERRITORIES

規劃署
PLANNING
DEPARTMENT



參考編號
REFERENCE No.
A/YL-LFS/475

圖 PLAN
A-3



申請地點界線只作識別用 APPLICATION SITE BOUNDARY FOR IDENTIFICATION PURPOSE ONLY

本圖於2023年7月10日擬備，所根據的資料為攝於2023年6月21日的實地照片
PLAN PREPARED ON 10.7.2023
BASED ON SITE PHOTO
TAKEN ON 21.6.2023

實地照片 SITE PHOTOS

擬議臨時康體文娛場所(休閒農場)(為期3年)
新界元朗流浮山丈量約份第129約地段第418號
PROPOSED TEMPORARY PLACE OF RECREATION, SPORTS OR
CULTURE (HOBBY FARM) FOR A PERIOD OF 3 YEARS
LOT 418 IN D.D. 129, LAU FAU SHAN, YUEN LONG, NEW TERRITORIES

規劃署
PLANNING
DEPARTMENT



參考編號
REFERENCE No.
A/YL-LFS/475

圖 PLAN
A-4a



申請地點界線只作識別用 APPLICATION SITE BOUNDARY FOR IDENTIFICATION PURPOSE ONLY

實地照片 SITE PHOTOS

本圖於2023年7月10日擬備，所根據的資料為攝於2023年6月16的實地照片
PLAN PREPARED ON 10.7.2023
BASED ON SITE PHOTOS
TAKEN ON 16.6.2023

擬議臨時康體文娛場所(休閒農場)(為期3年)
新界元朗流浮山丈量約份第129約地段第418號
PROPOSED TEMPORARY PLACE OF RECREATION, SPORTS OR
CULTURE (HOBBY FARM) FOR A PERIOD OF 3 YEARS
LOT 418 IN D.D. 129, LAU FAU SHAN, YUEN LONG, NEW TERRITORIES

規劃署
PLANNING
DEPARTMENT



參考編號
REFERENCE No.
A/YL-LFS/475

圖 PLAN
A-4b