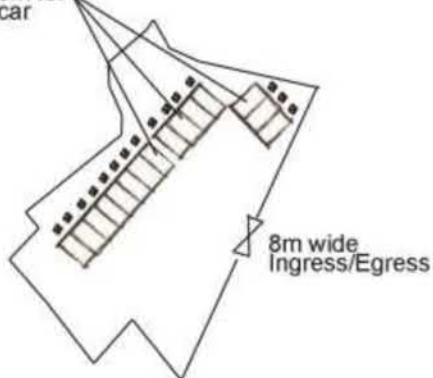


N



15 parking spaces of
5m x 2.5m for
private car



8m wide
Ingress/Egress

<p>Project 項目名稱:</p> <p>Proposed Temporary Public Vehicle Park for Private Car with Electric Vehicle Charging Facility for a Period of 3 Years and Filling of Land at Lots 2841 S.A RP (Part) & 2841 S.B RP (Part) in D.D.129, Sha Kong Wai, Yuen Long, N.T.</p>	<p>Drawing Title 圖目:</p> <p>Proposed Layout Plan</p> <p>Drawing No. 圖號:</p> <p>Figure 3</p>	<p>Remarks 備註:</p> <p><input checked="" type="checkbox"/> 15 Electric charging facility (2m(W) x 2m(L) x 2.5m(H) each)</p> <p>Scale 比例:</p> <p>1:1000</p>
--	---	--

參考編號
REFERENCE No.
A/YL-LFS/520

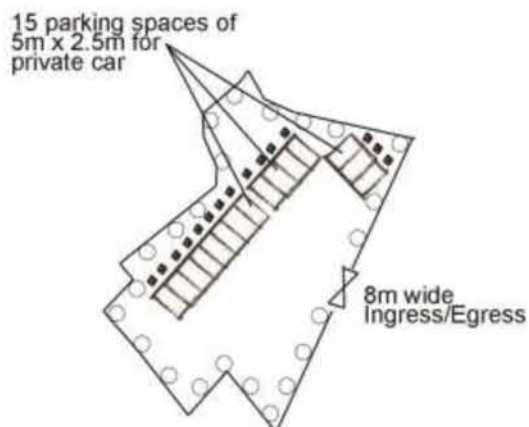
繪圖 DRAWING
A-1

(摘錄自申請人於16. 4. 2024呈交的申請書)
(Extract from Applicant's
Submission of 16.4.2024)

N



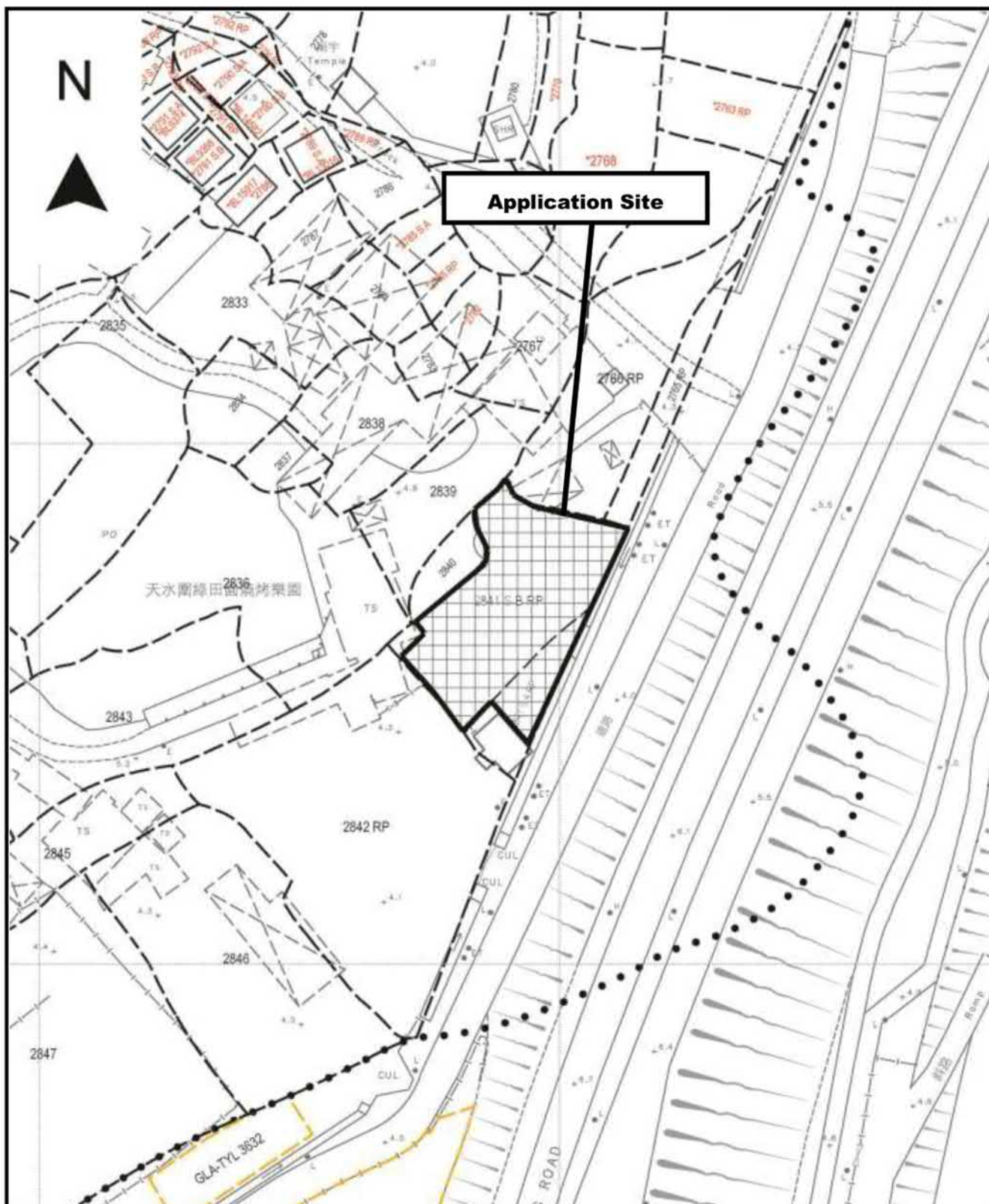
Tree	Approximate Height	Spacing
○ Proposed <i>Melaleuca leucadendron</i>	3m	4m




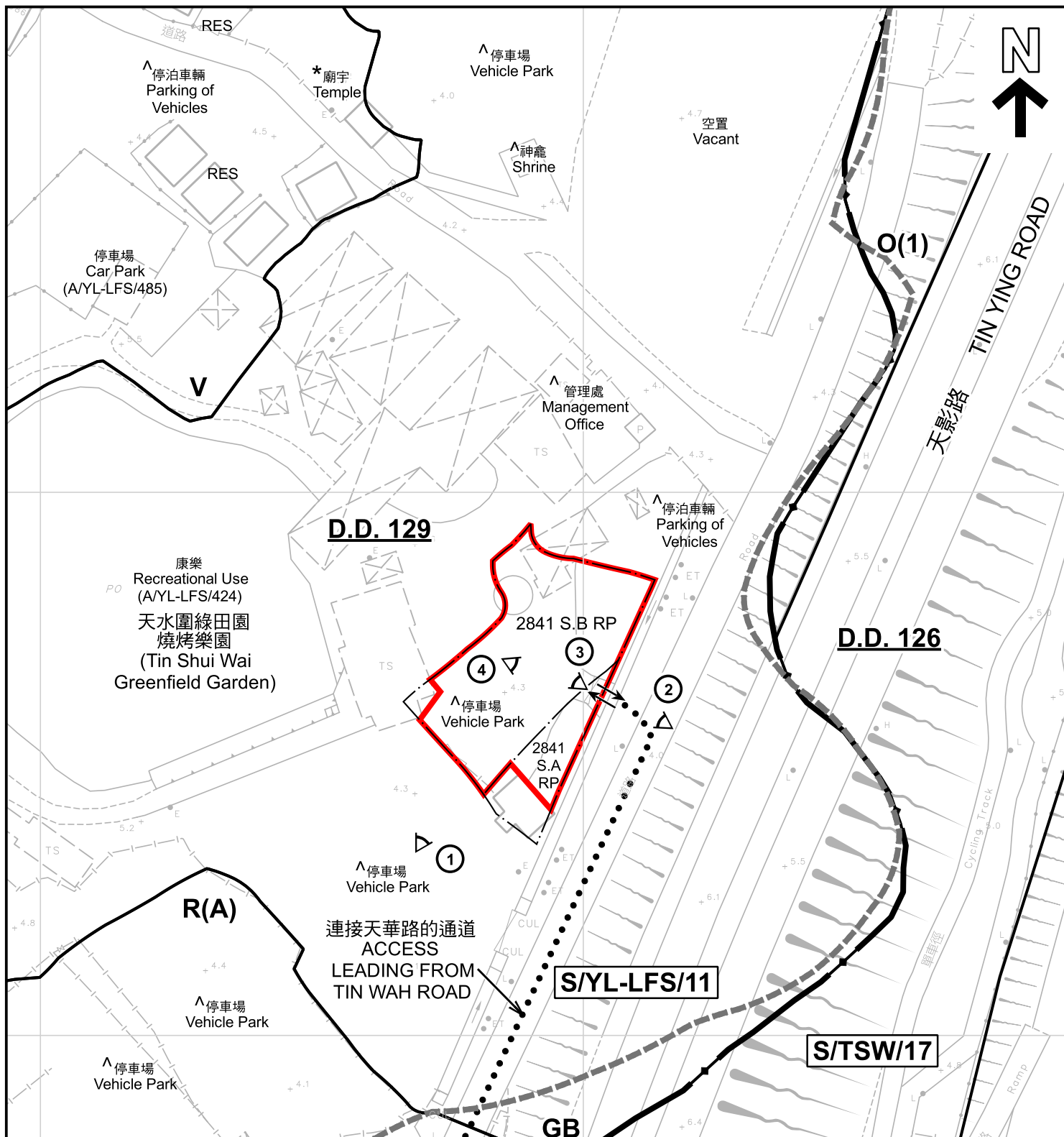
<p>Project 項目名稱:</p> <p>Proposed Temporary Public Vehicle Park for Private Car with Electric Vehicle Charging Facility for a Period of 3 Years and Filling of Land at Lots 2841 S.A RP (Part) & 2841 S.B RP (Part) in D.D.129, Sha Kong Wai, Yuen Long, N.T.</p>	<p>Drawing Title 圖目:</p> <p>Proposed Landscape Plan</p> <p>Drawing No. 圖號:</p> <p>Figure 4</p>	<p>Remarks 備註:</p> <p>☑ 15 Electric charging facility (2m(W) x 2m(L) x 2.5m(H) each)</p> <p>Scale 比例:</p> <p>1:1000</p>
--	--	--

<p>參考編號 REFERENCE No. A/YL-LFS/520</p>	<p>繪圖 DRAWING A-2</p>
--	---------------------------

(摘錄自申請人於16. 5. 2024呈交的進一步資料)
(Extract from Applicant's Further
Information Submitted on 16.5.2024)



<p>Project 項目名稱:</p> <p>Proposed Temporary Public Vehicle Park for Private Car with Electric Vehicle Charging Facility for a Period of 3 Years and Filling of Land at Lots 2841 S.A RP (Part) & 2841 S.B RP (Part) in D.D.129, Sha Kong Wai, Yuen Long, N.T.</p>	<p>Drawing Title 圖目:</p> <p>Proposed Land Filling Plan</p> <p>Drawing No. 圖號:</p> <p>Figure 2</p>	<p>Remarks 備註:</p> <p> Proposed filling of land with 200mm thick concrete</p> <p>Scale 比例:</p> <p>1:1000</p>
--	---	---



註釋 Notes :

- (1) 2024年4月23日勘测的土地用途
Land uses shown on this plan are in accordance with the land use survey conducted by the Planning Department on 23.4.2024
- (2) * 土地用途跟1992年3月勘测的土地用途一致
Indicates that the use is the same as that revealed by the land use survey conducted by the Planning Department in Mar 1992
- (3) ^ 土地用途跟1992年3月勘测的土地用途有別
Indicates that the use is different from that revealed by the land use survey conducted by the Planning Department in Mar 1992

圖例 LEGEND

- 申請地點 (界線只作識別用)
APPLICATION SITE (BOUNDARY FOR IDENTIFICATION PURPOSE ONLY)
- R(A) 住宅 (甲類)
RESIDENTIAL (GROUP A)
- V 鄉村式發展
VILLAGE TYPE DEVELOPMENT
- O 休憩用地
OPEN SPACE

- GB 綠化地帶
GREEN BELT
- RES 住宅構築物
RESIDENTIAL STRUCTURES
- ① 實地照片的觀景點
VIEWING POINT OF SITE PHOTO
- 丈量約份界線
D.D. BOUNDARY
- 入口/出口
INGRESS / EGRESS

平面圖 SITE PLAN

擬議臨時公眾停車場(私家車)連電動車充電設施(為期3年)及填土工程
新界元朗流浮山沙江圍丈量約份第129約地段
第2841號A分段餘段(部分)及第2841號B分段餘段(部分)
PROPOSED TEMPORARY PUBLIC VEHICLE PARK (PRIVATE CAR)
WITH ELECTRIC VEHICLE CHARGING FACILITY
FOR A PERIOD OF 3 YEARS AND FILLING OF LAND
LOTS 2841 S.A RP (PART) AND 2841 S.B RP (PART) IN D.D. 129,
SHA KONG WAI, LAU FAU SHAN, YUEN LONG, NEW TERRITORIES

SCALE 1 : 1 000 比例尺

米 20 0 20 40 米
METRES

規劃署
PLANNING
DEPARTMENT



參考編號
REFERENCE No.
A/YL-LFS/520

圖 PLAN
A-2

本摘要圖於2024年5月13日擬備，所根據的資料為測量圖編號 2-SW-22D 和 6-NW-2B
EXTRACT PLAN PREPARED ON 13.5.2024
BASED ON SURVEY SHEETS No.
2-SW-22D and 6-NW-2B



圖例 LEGEND



申請地點(界線只作識別用)
APPLICATION SITE
(BOUNDARY FOR IDENTIFICATION
PURPOSE ONLY)

本摘要圖於2024年5月13日擬備，所根據的資料為地政總署於2023年2月24日拍得的航攝照片編號 E187016C
EXTRACT PLAN PREPARED ON 13.5.2024
BASED ON AERIAL PHOTO No.
E187016C TAKEN ON 24.2.2023
BY LANDS DEPARTMENT

航攝照片 AERIAL PHOTO

擬議臨時公眾停車場(私家車)連電動車充電設施(為期3年)及填土工程
新界元朗流浮山沙江圍丈量約份第129約地段
第2841號A分段餘段(部分)及第2841號B分段餘段(部分)
PROPOSED TEMPORARY PUBLIC VEHICLE PARK (PRIVATE CAR)
WITH ELECTRIC VEHICLE CHARGING FACILITY
FOR A PERIOD OF 3 YEARS AND FILLING OF LAND
LOTS 2841 S.A RP (PART) AND 2841 S.B RP (PART) IN D.D. 129,
SHA KONG WAI, LAU FAU SHAN, YUEN LONG, NEW TERRITORIES

規劃署
PLANNING
DEPARTMENT



參考編號
REFERENCE No.
A/YL-LFS/520

圖 PLAN
A-3

1



申請地點界線只作識別用 APPLICATION SITE BOUNDARY FOR IDENTIFICATION PURPOSE ONLY

實地照片 SITE PHOTOS

本圖於2024年5月17日擬備，所根據的資料為攝於2024年5月7日的實地照片
PLAN PREPARED ON 17.5.2024
BASED ON SITE PHOTO
TAKEN ON 7.5.2024

擬議臨時公眾停車場(私家車)連電動車充電設施(為期3年)及填土工程
新界元朗流浮山沙江圍丈量約份第129約地段
第2841號A分段餘段(部分)及第2841號B分段餘段(部分)
PROPOSED TEMPORARY PUBLIC VEHICLE PARK (PRIVATE CAR)
WITH ELECTRIC VEHICLE CHARGING FACILITY
FOR A PERIOD OF 3 YEARS AND FILLING OF LAND
LOTS 2841 S.A RP (PART) AND 2841 S.B RP (PART) IN D.D. 129,
SHA KONG WAI, LAU FAU SHAN, YUEN LONG, NEW TERRITORIES

規劃署
PLANNING
DEPARTMENT



參考編號
REFERENCE No.
A/YL-LFS/520

圖 PLAN
A-4a



實地照片 SITE PHOTOS

擬議臨時公眾停車場(私家車)連電動車充電設施(為期3年)及填土工程
新界元朗流浮山沙江圍丈量約份第129約地段
第2841號A分段餘段(部分)及第2841號B分段餘段(部分)
PROPOSED TEMPORARY PUBLIC VEHICLE PARK (PRIVATE CAR)
WITH ELECTRIC VEHICLE CHARGING FACILITY
FOR A PERIOD OF 3 YEARS AND FILLING OF LAND
LOTS 2841 S.A RP (PART) AND 2841 S.B RP (PART) IN D.D. 129,
SHA KONG WAI, LAU FAU SHAN, YUEN LONG, NEW TERRITORIES

規 劃 署
PLANNING
DEPARTMENT



參考編號
REFERENCE No.
A/YL-LFS/520

圖 PLAN
A-4b

本圖於2024年5月17日擬備，所根據的
資料為攝於2024年4月23日的實地照片
PLAN PREPARED ON 17.5.2024
BASED ON SITE PHOTOS
TAKEN ON 23.4.2024