

Legend:

- Proposed Pedestal Street Fire Hydrant
- x—x—x— Proposed Underground Water Pipe

Indicative Site Plan

S.16 Application for Proposed Upgrading of an Existing Street Fire Hydrant with Underground Water Pipe on Government Land in D.D.101, Mai Po, Yuen Long

Plan 2

PlanArch Consultant Ltd.

N.T.S.

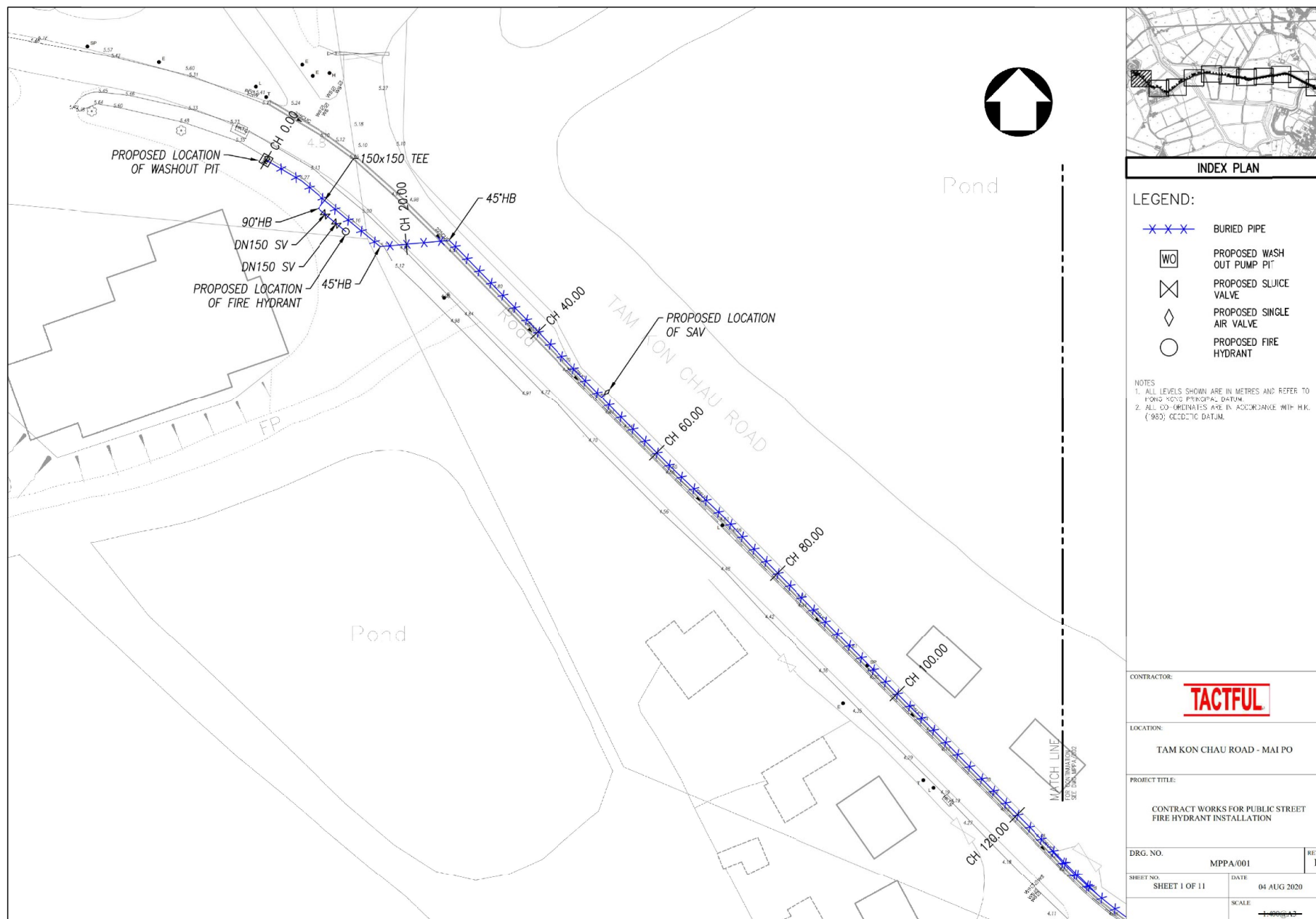
Rev. Date: 19.11.2020

P.6 of 15

(摘錄自申請人於 1.6.2021 呈交的申請書)
(Extract from Applicant's
Submission of 1.6.2021)

參考編號
REFERENCE No.
AYL-MP/309

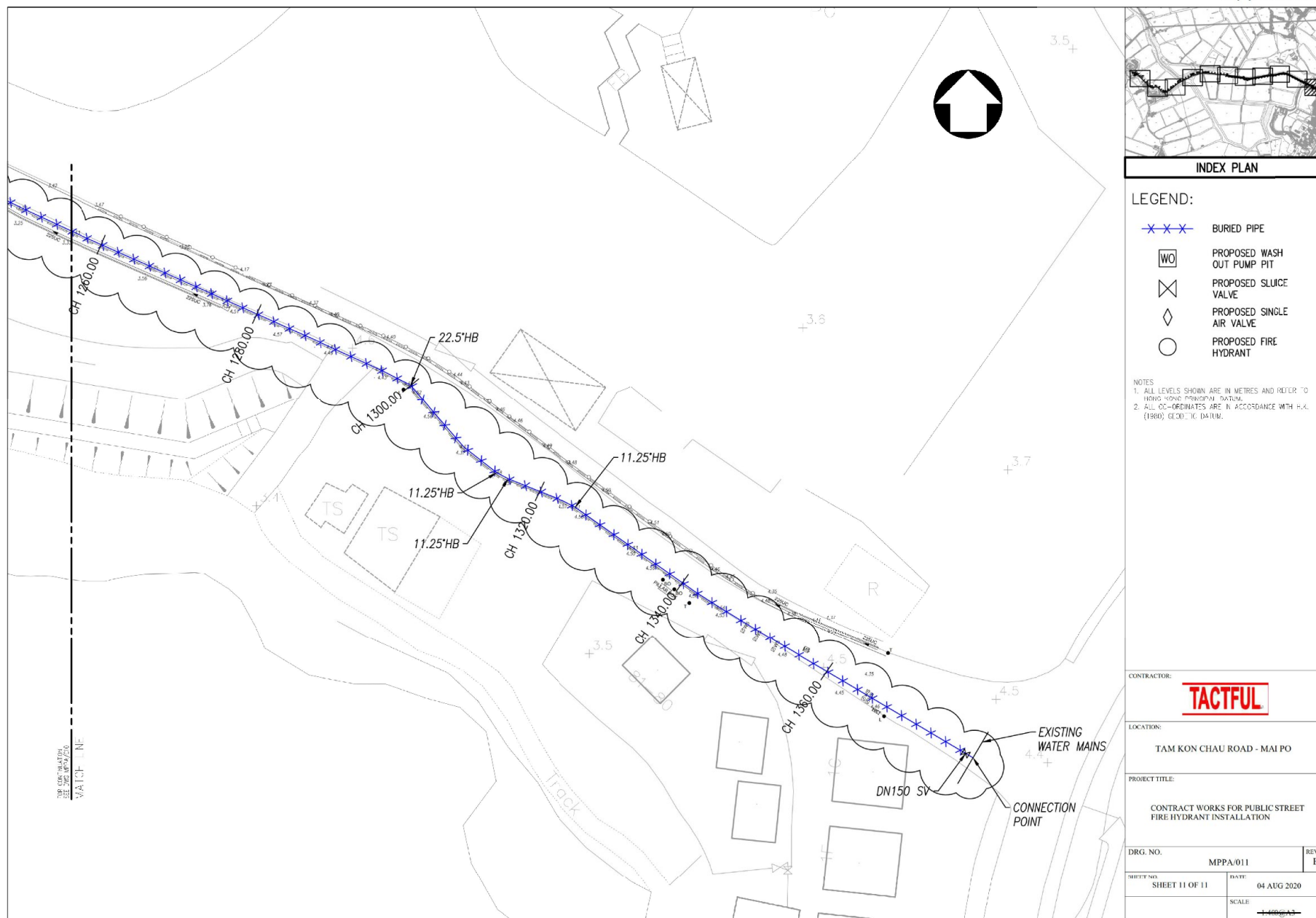
繪圖 DRAWING
A-1



(摘錄自申請人於 16. 7. 2021 呈交的進一步資料)
(Extract from Applicant's Further
Information Submitted on 16.7.2021)

參考編號
REFERENCE No.
A/YL-MP/309

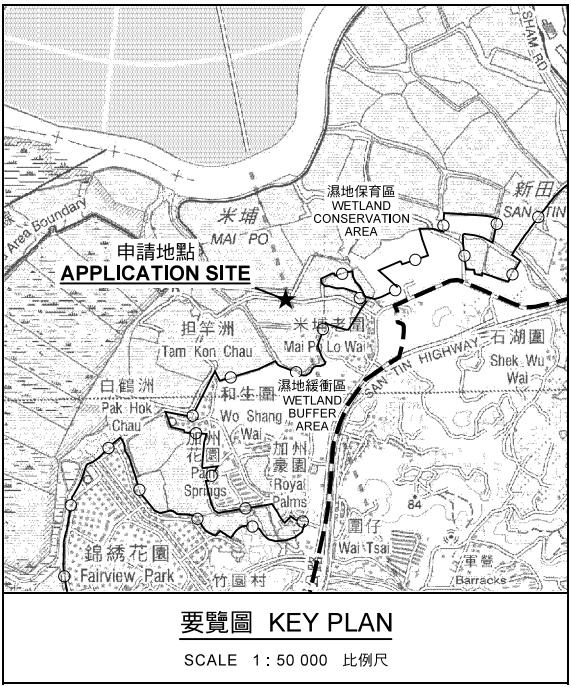
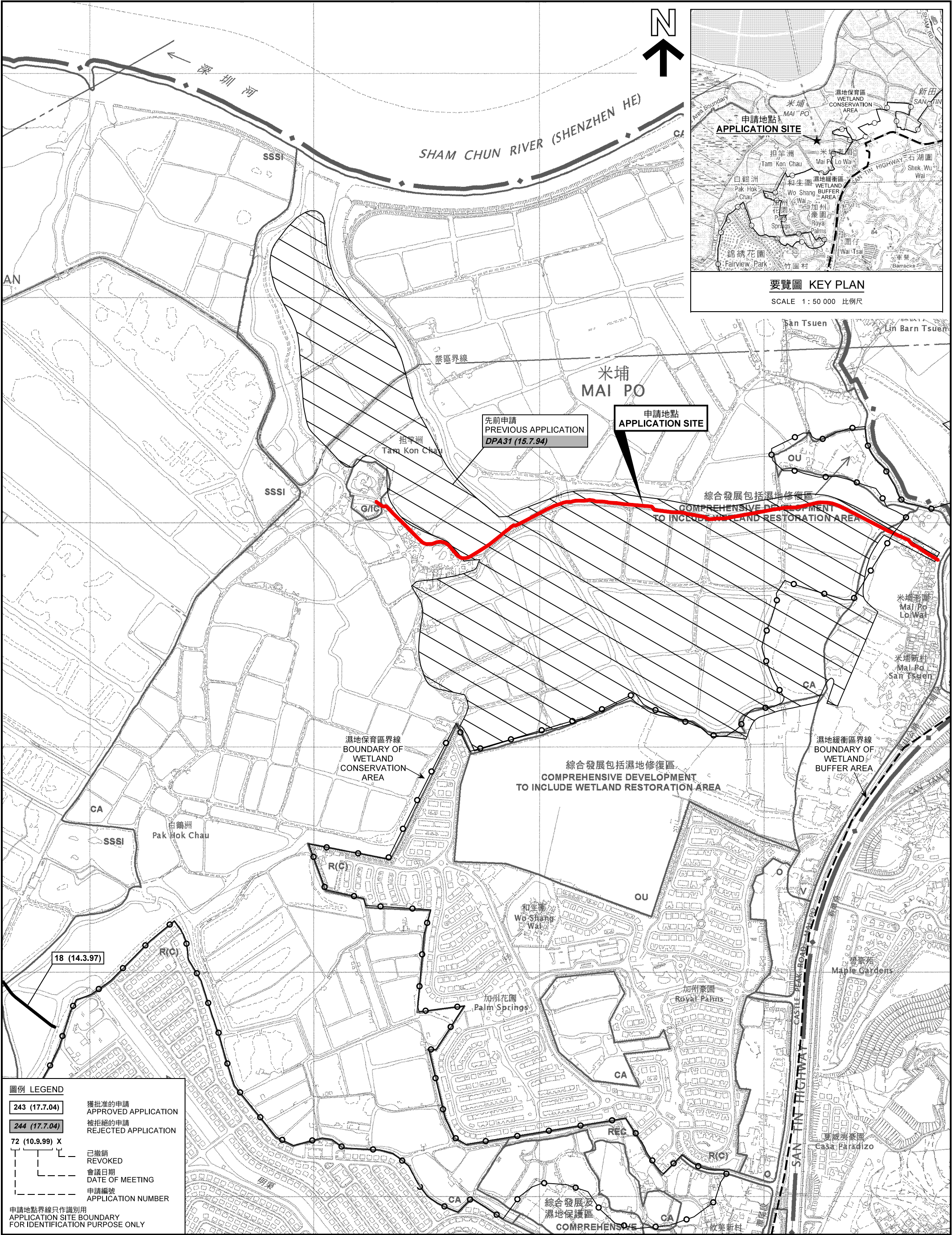
繪圖 DRAWING
A-2



(摘錄自申請人於 16. 7. 2021 呈交的進一步資料)
(Extract from Applicant's Further
Information Submitted on 16.7.2021)

參考編號
REFERENCE No.
AYL-MP/309

繪圖 DRAWING
A-3

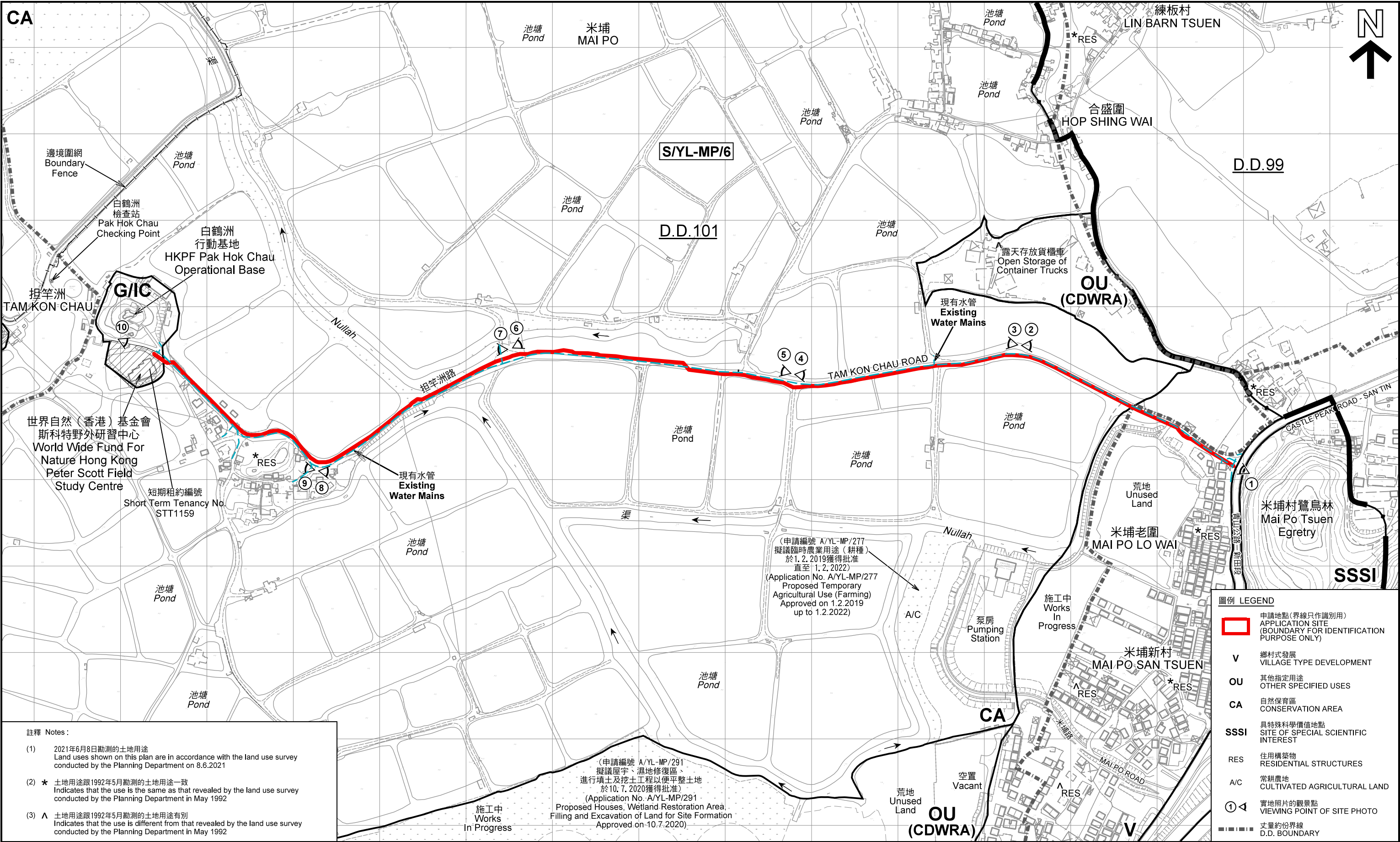


圖例 LEGEND

243 (17.7.04)	獲批准的申請 APPROVED APPLICATION
244 (17.7.04)	被拒絕的申請 REJECTED APPLICATION
72 (10.9.99) X	已撤銷 REVOKED
---	會議日期 DATE OF MEETING
---	申請編號 APPLICATION NUMBER

申請地點界線只作識別用
APPLICATION SITE BOUNDARY
FOR IDENTIFICATION PURPOSE ONLY

<p>本摘要圖於2021年8月17日擬備， 所根據的資料為於2005年2月1日 核准的分區計劃大綱圖編號 S/YL-MP/6 EXTRACT PLAN PREPARED ON 17.8.2021 BASED ON OUTLINE ZONING PLAN No. S/YL-MP/6 APPROVED ON 1.2.2005</p>	<p>位置圖及同類申請 LOCATION PLAN WITH SIMILAR APPLICATION</p> <p>擬議公用事業設施裝置（公用喉管）和相關填土及挖土工程 元朗米埔担竿洲路丈量約份第101約的政府土地 PROPOSED PUBLIC UTILITY INSTALLATION (PUBLIC UTILITY PIPE) AND ASSOCIATED FILLING AND EXCAVATION OF LAND GOVERNMENT LAND IN D.D. 101, TAM KON CHAU ROAD, MAI PO, YUEN LONG</p> <p>SCALE 1 : 7 500 比例尺</p> <p>米 100 0 100 200 300 米 METRES</p>	<p>規劃署 PLANNING DEPARTMENT</p> <p>參考編號 REFERENCE No. A/YL-MP/309</p>	<p>圖 PLAN A-1</p>



- 註釋 Notes :
- (1) 2021年6月8日勘測的土地用途
Land uses shown on this plan are in accordance with the land use survey conducted by the Planning Department on 8.6.2021
- (2) ★ 土地用途跟1992年5月勘測的土地用途一致
Indicates that the use is the same as that revealed by the land use survey conducted by the Planning Department in May 1992
- (3) ▲ 土地用途跟1992年5月勘測的土地用途有別
Indicates that the use is different from that revealed by the land use survey conducted by the Planning Department in May 1992

平面圖 SITE PLAN

擬議公用事業設施裝置（公用喉管）和相關填土及挖土工程
元朗米埔担竿洲路丈量約份第101約的政府土地
PROPOSED PUBLIC UTILITY INSTALLATION
(PUBLIC UTILITY PIPE) AND ASSOCIATED FILLING
AND EXCAVATION OF LAND
GOVERNMENT LAND IN D.D. 101, TAM KON CHAU ROAD,
MAI PO, YUEN LONG

SCALE 1 : 4 000 比例尺
米 METRES 80 0 80 160 米 METRES

規劃署
PLANNING DEPARTMENT



參考編號 REFERENCE No.
A/YL-MP/309

圖 PLAN
A-2

本摘要圖於2021年8月17日擬備，所根據的資料為測量圖編號 2-SE-6C、6D、7C、11A、11B 及 12A
EXTRACT PLAN PREPARED ON 17.8.2021
BASED ON SURVEY SHEETS No. 2-SE-6C, 6D, 7C, 11A, 11B & 12A



圖例 LEGEND



申請地點(界線只作識別用)
APPLICATION SITE
(BOUNDARY FOR IDENTIFICATION
PURPOSE ONLY)

本摘要圖於2021年8月17日擬備，所根據
的資料為地政總署於2020年4月15日拍得
的航攝照片編號 E094077C、E094080C、E094083C 及 E094086C
EXTRACT PLAN PREPARED ON 17.8.2021
BASED ON AERIAL PHOTO No.
E094077C, E094080C, E094083C & E094086C
TAKEN ON 15.4.2020
BY LANDS DEPARTMENT

航攝照片 AERIAL PHOTO

擬議公用事業設施裝置(公用喉管)和相關填土及挖土工程
元朗米埔担竿洲路丈量約份第101約的政府土地
PROPOSED PUBLIC UTILITY INSTALLATION
(PUBLIC UTILITY PIPE) AND ASSOCIATED FILLING
AND EXCAVATION OF LAND
GOVERNMENT LAND IN D.D. 101, TAM KON CHAU ROAD,
MAI PO, YUEN LONG

規 劃 署
PLANNING DEPARTMENT



參考編號 REFERENCE No.
A/YL-MP/309

圖 PLAN
A-3

1



2



3



4



申請地點界線只作識別用 APPLICATION SITE BOUNDARY FOR IDENTIFICATION PURPOSE ONLY

實地照片 SITE PHOTOS

擬議公用事業設施裝置（公用喉管）和相關填土及挖土工程
元朗米埔担竿洲路丈量約份第101約的政府土地
PROPOSED PUBLIC UTILITY INSTALLATION
(PUBLIC UTILITY PIPE) AND ASSOCIATED FILLING
AND EXCAVATION OF LAND
GOVERNMENT LAND IN D.D. 101, TAM KON CHAU ROAD,
MAI PO, YUEN LONG

規劃署
PLANNING
DEPARTMENT



參考編號
REFERENCE No.
A/YL-MP/309

圖 PLAN
A-4a

本圖於2021年8月17日擬備，所根據的資料為攝於2021年6月8日的實地照片
PLAN PREPARED ON 17.8.2021
BASED ON SITE PHOTOS
TAKEN ON 8.6.2021

5



6



7



申請地點界線只作識別用 APPLICATION SITE BOUNDARY FOR IDENTIFICATION PURPOSE ONLY

實地照片 SITE PHOTOS

擬議公用事業設施裝置（公用喉管）和相關填土及挖土工程
元朗米埔担竿洲路丈量約份第101約的政府土地
PROPOSED PUBLIC UTILITY INSTALLATION
(PUBLIC UTILITY PIPE) AND ASSOCIATED FILLING
AND EXCAVATION OF LAND
GOVERNMENT LAND IN D.D. 101, TAM KON CHAU ROAD,
MAI PO, YUEN LONG

規 劃 署
PLANNING
DEPARTMENT



參考編號
REFERENCE No.
A/YL-MP/309

圖 PLAN
A-4b

本圖於2021年8月17日擬備，所根據的
資料為攝於2021年6月8日的實地照片
PLAN PREPARED ON 17.8.2021
BASED ON SITE PHOTOS
TAKEN ON 8.6.2021

8

申請地點
APPLICATION SITE担竿洲路
TAM KON CHAU ROAD

9

申請地點
APPLICATION SITE担竿洲路
TAM KON CHAU ROAD

10

申請地點
APPLICATION SITE担竿洲路
TAM KON CHAU ROAD

申請地點界線只作識別用 APPLICATION SITE BOUNDARY FOR IDENTIFICATION PURPOSE ONLY

實地照片 SITE PHOTOS

擬議公用事業設施裝置（公用喉管）和相關填土及挖土工程
元朗米埔担竿洲路丈量約份第101約的政府土地
PROPOSED PUBLIC UTILITY INSTALLATION
(PUBLIC UTILITY PIPE) AND ASSOCIATED FILLING
AND EXCAVATION OF LAND
GOVERNMENT LAND IN D.D. 101, TAM KON CHAU ROAD,
MAI PO, YUEN LONG

規 劃 署
PLANNING
DEPARTMENT



參考編號
REFERENCE No.
A/YL-MP/309

圖 PLAN
A-4c

本圖於2021年8月17日擬備，所根據的資料為攝於2021年6月8日的實地照片
PLAN PREPARED ON 17.8.2021
BASED ON SITE PHOTOS
TAKEN ON 8.6.2021